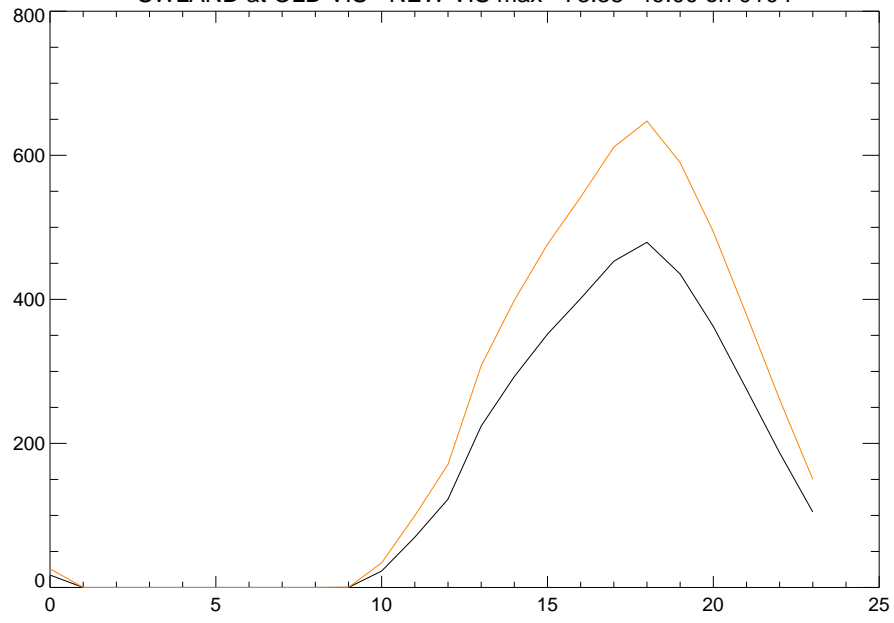
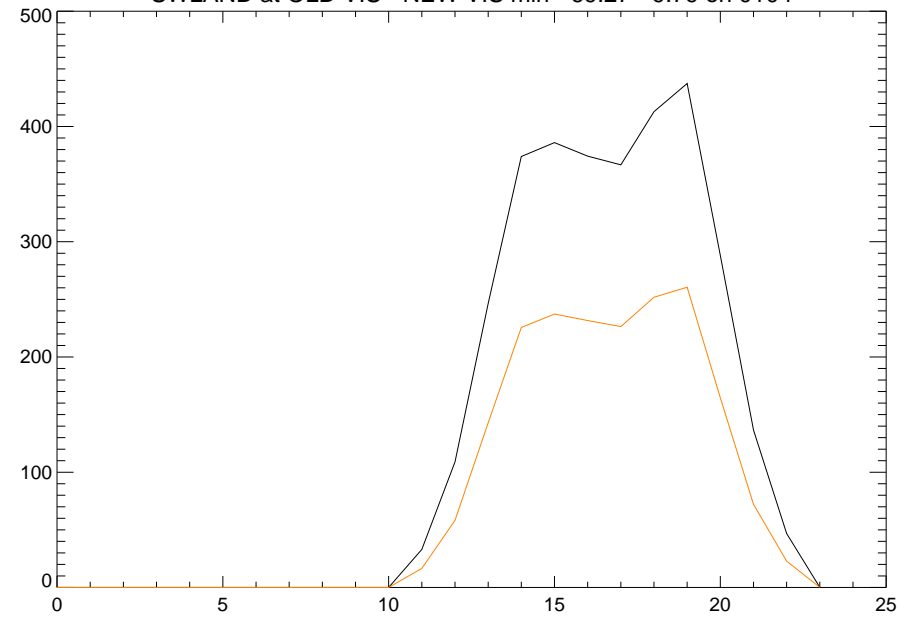


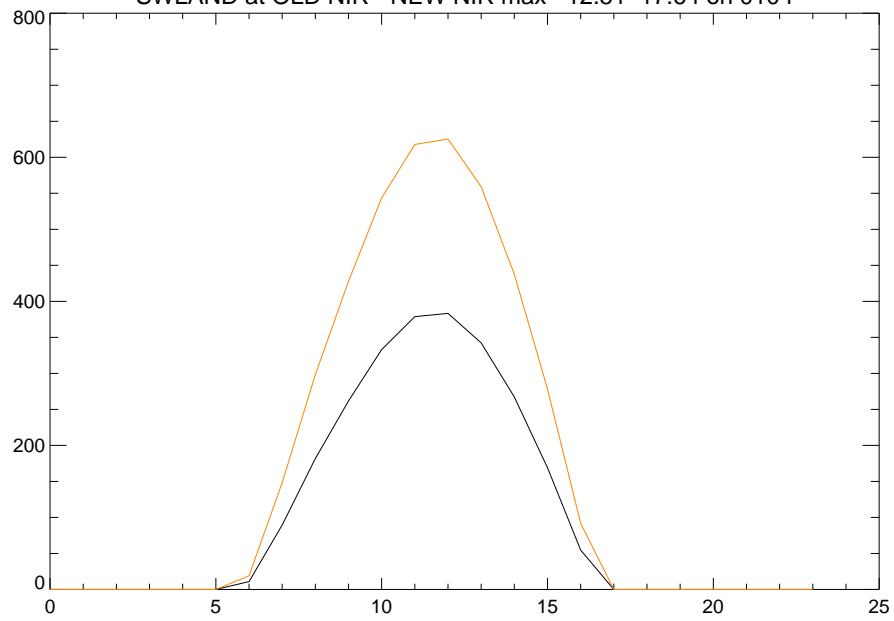
SWLAND at OLD VIS - NEW VIS max -73.38 -49.00 on 0104



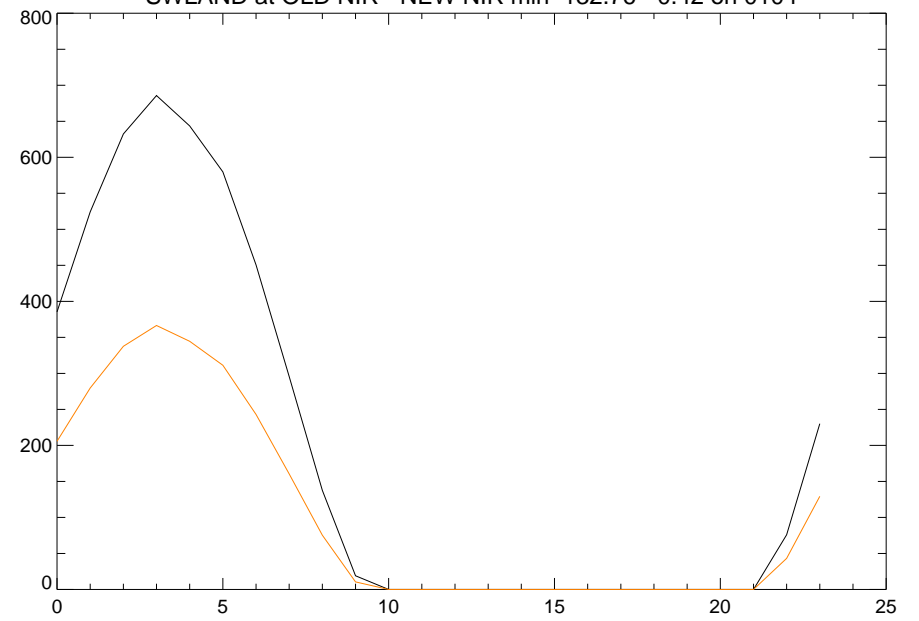
SWLAND at OLD VIS - NEW VIS min -69.27 -9.79 on 0104

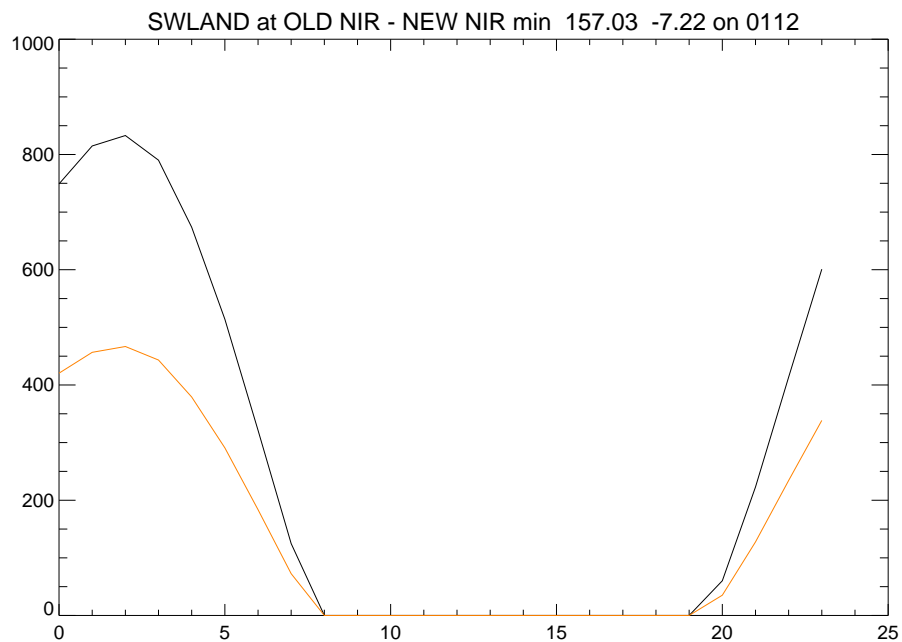
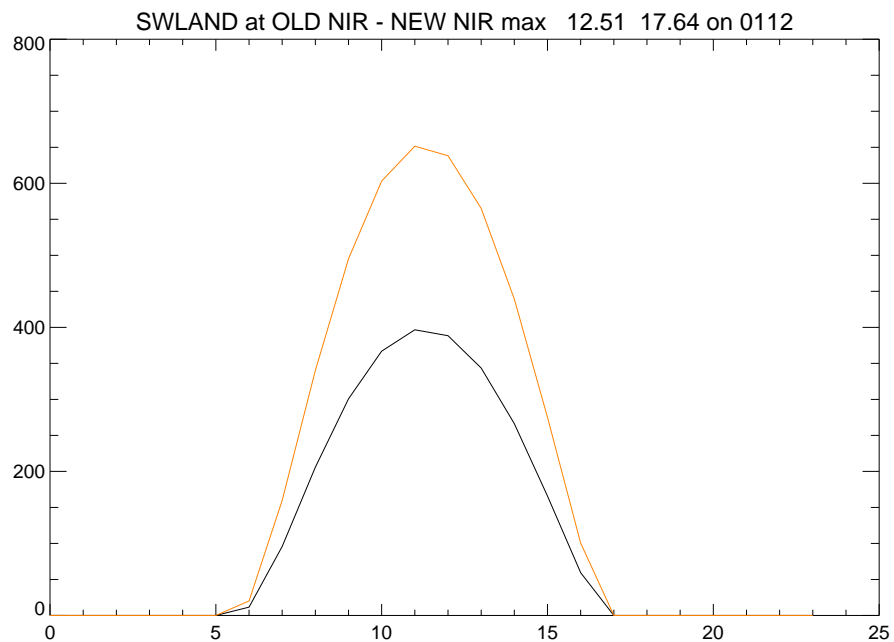
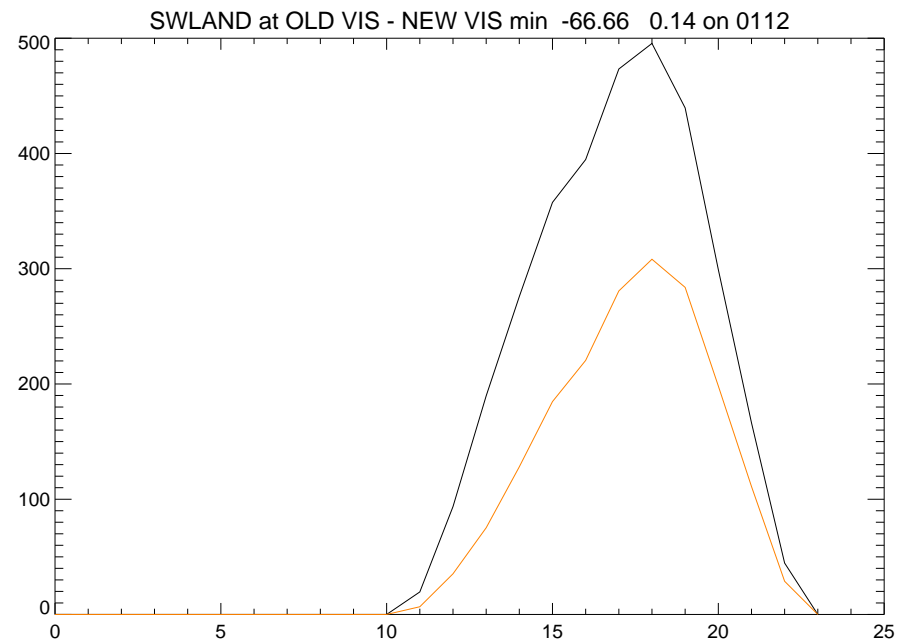
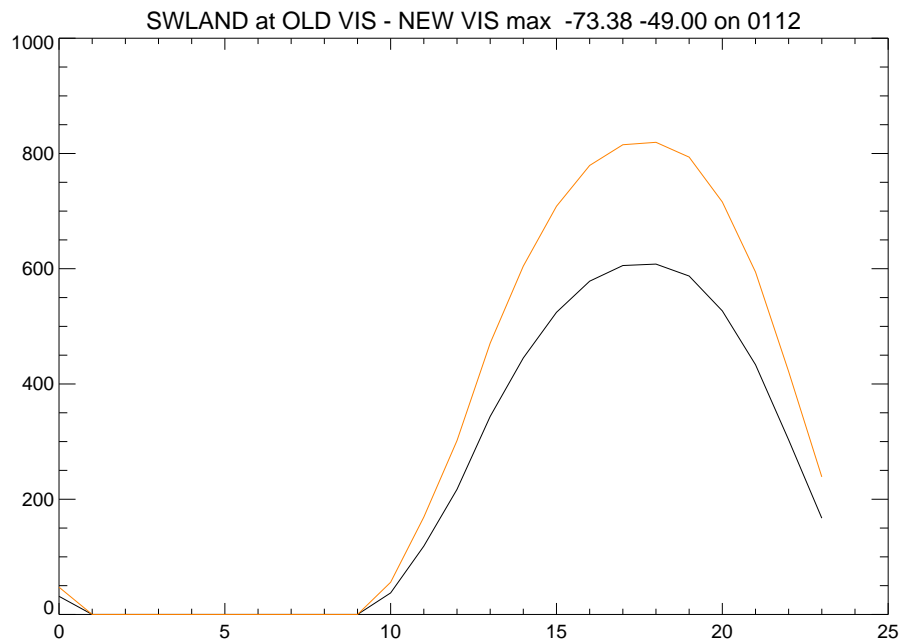


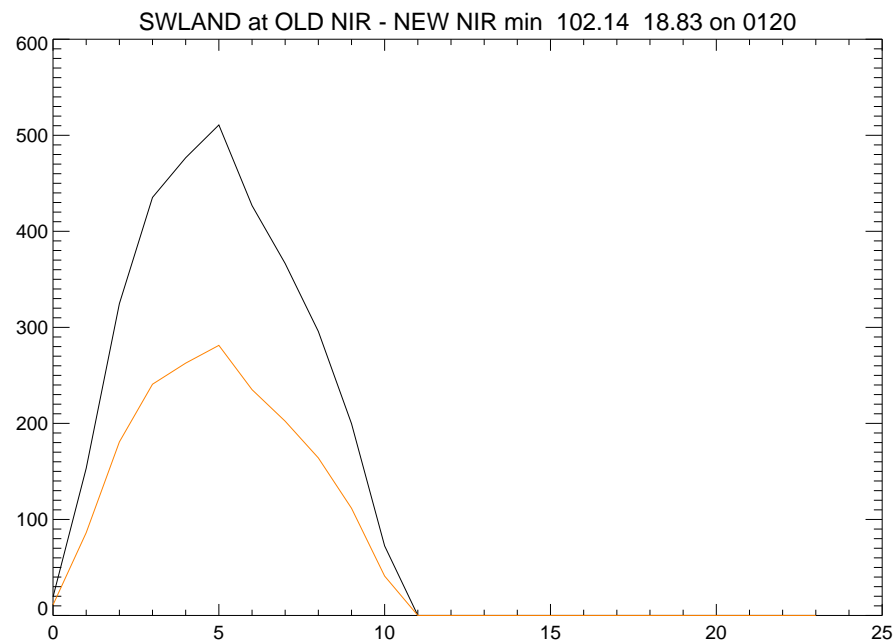
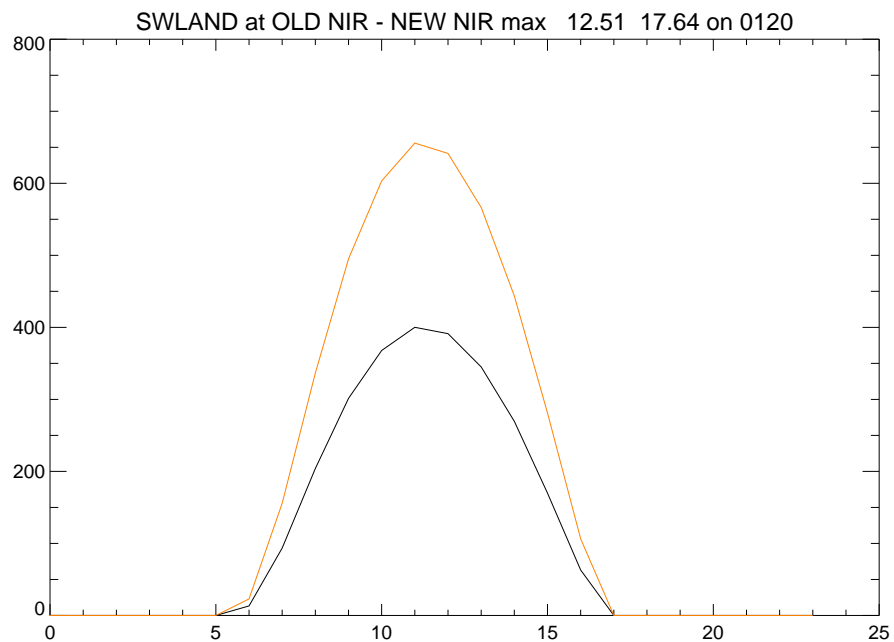
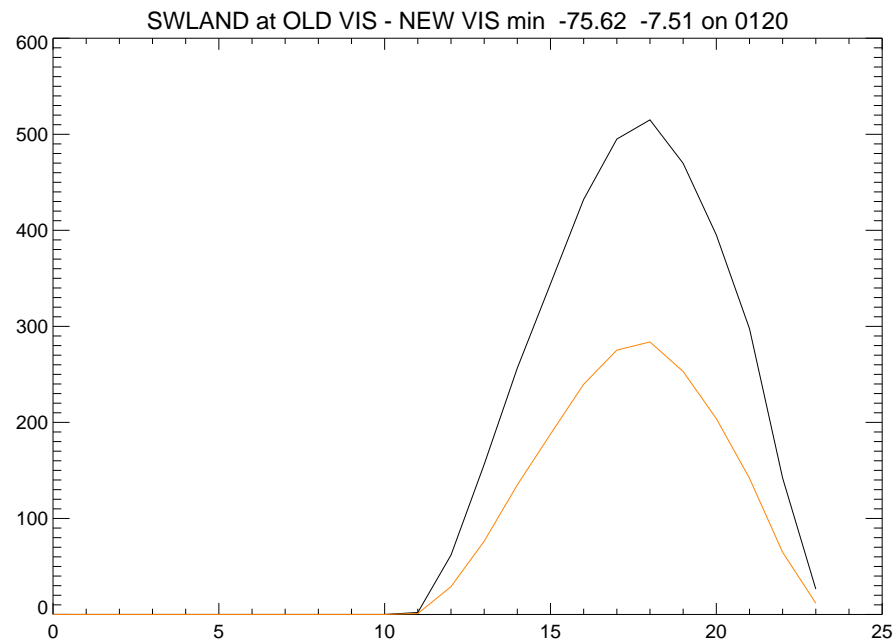
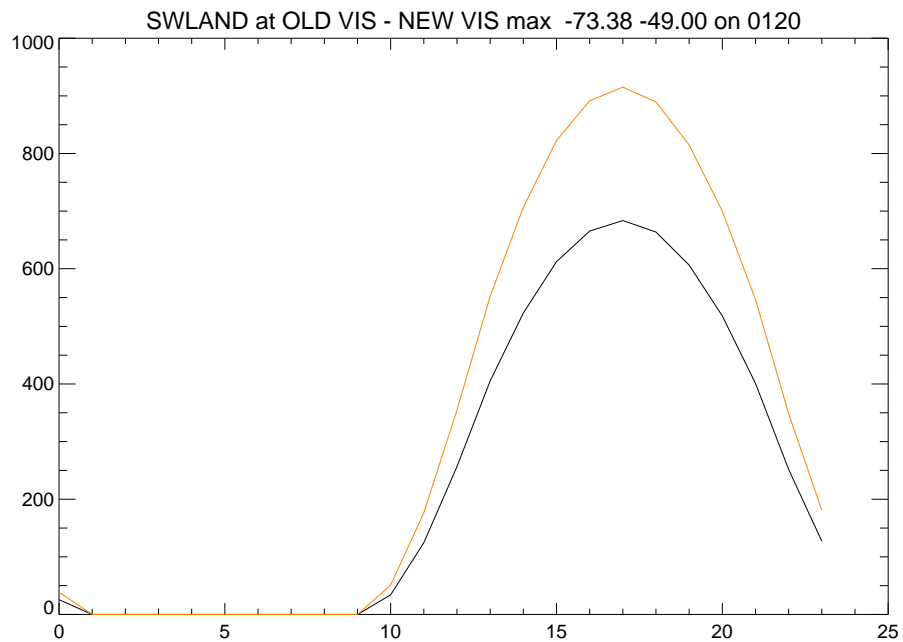
SWLAND at OLD NIR - NEW NIR max 12.51 17.64 on 0104

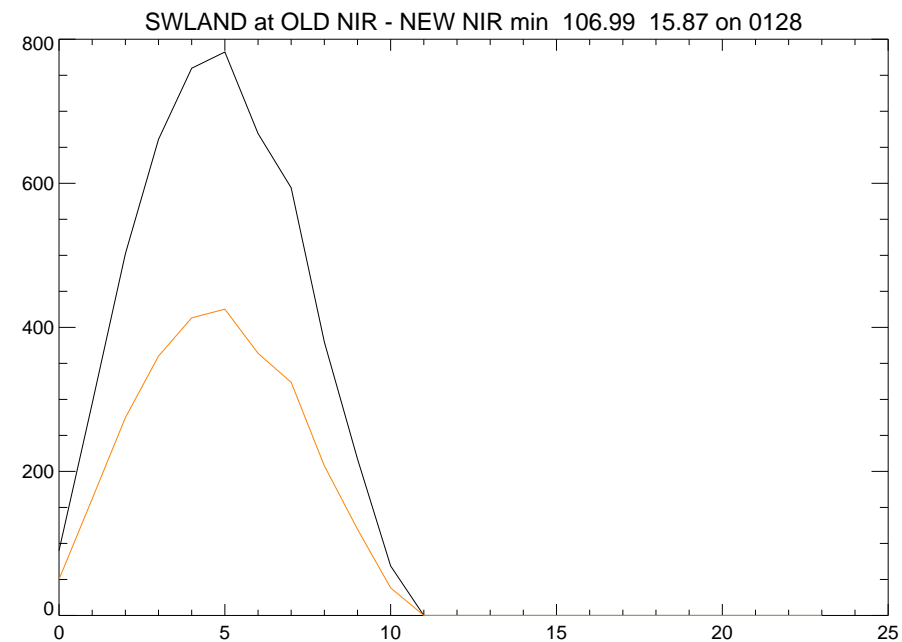
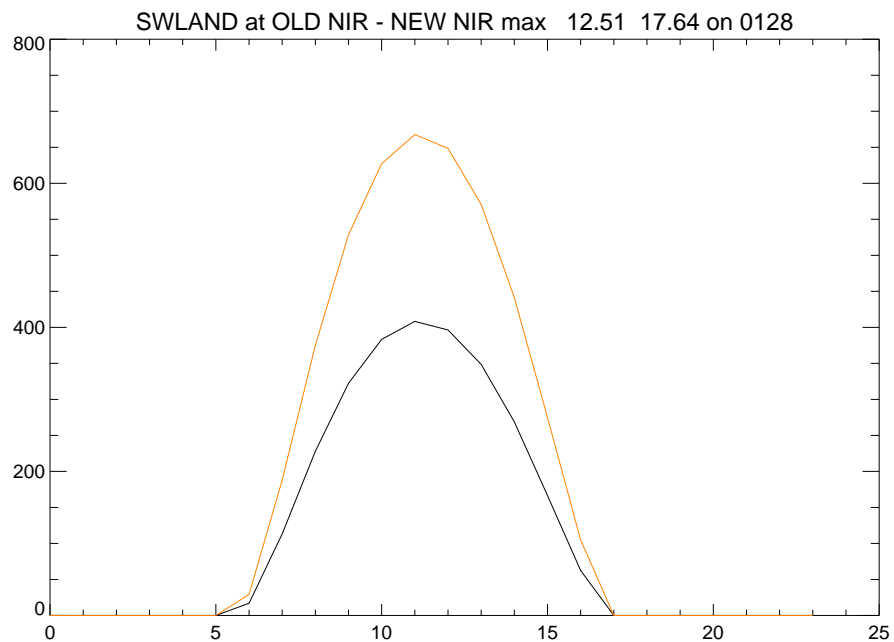
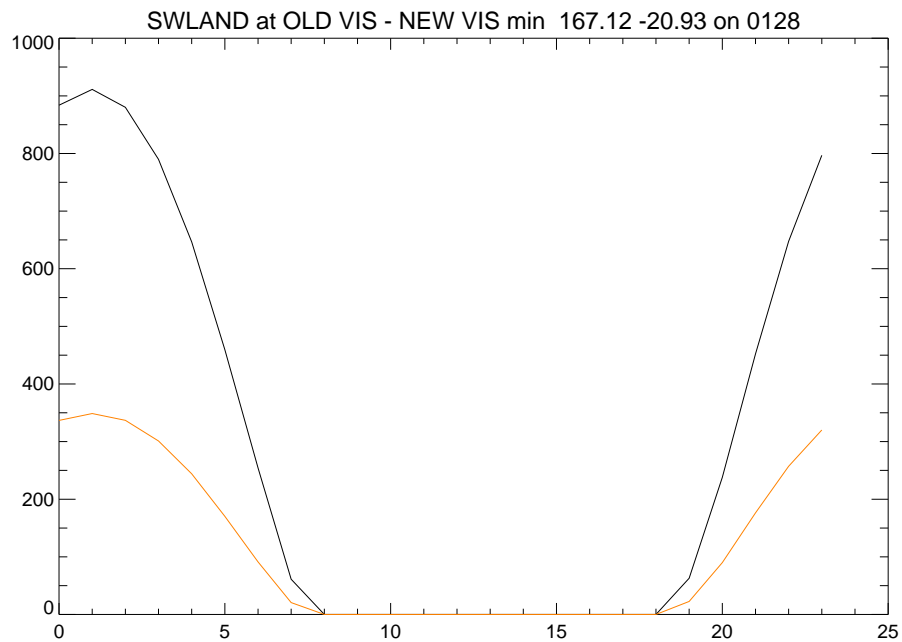
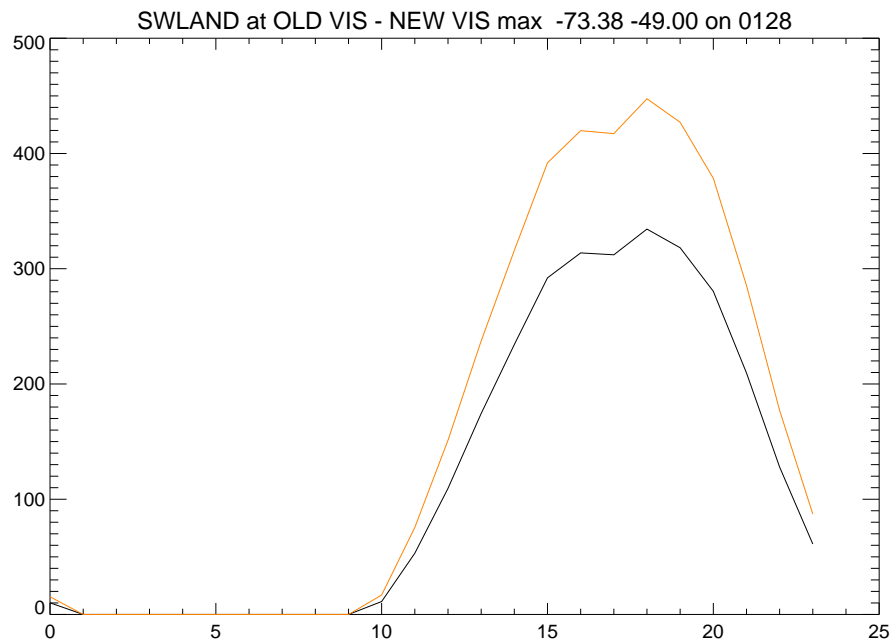


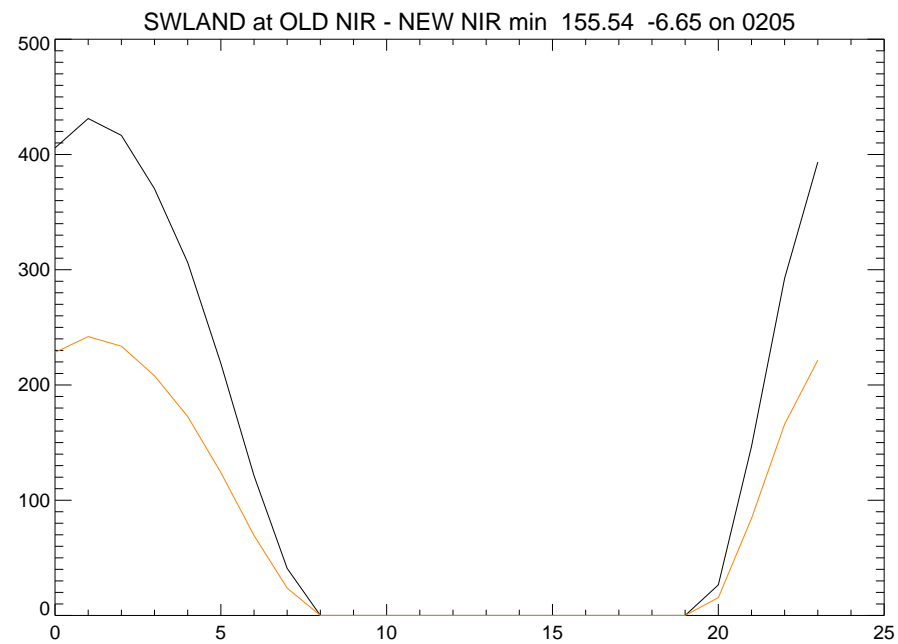
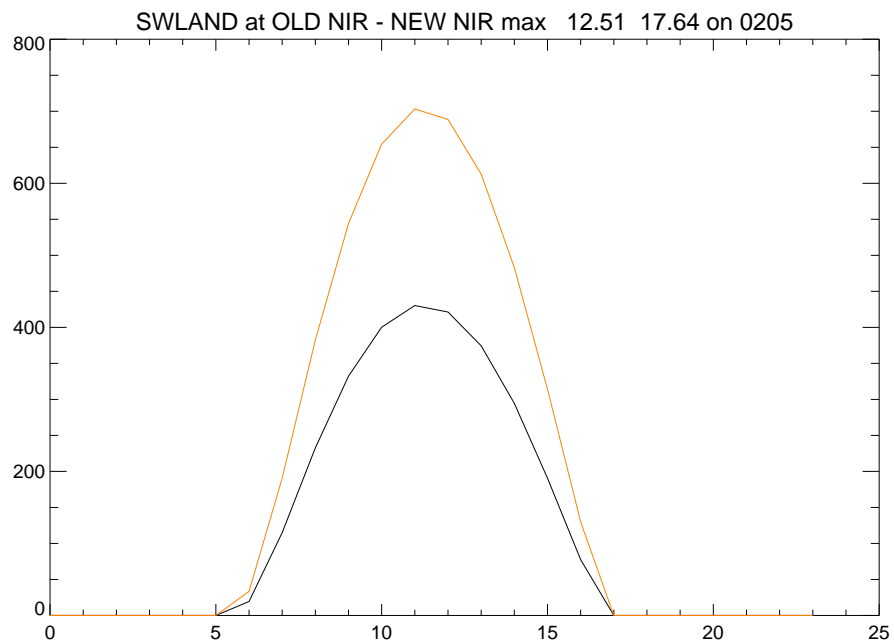
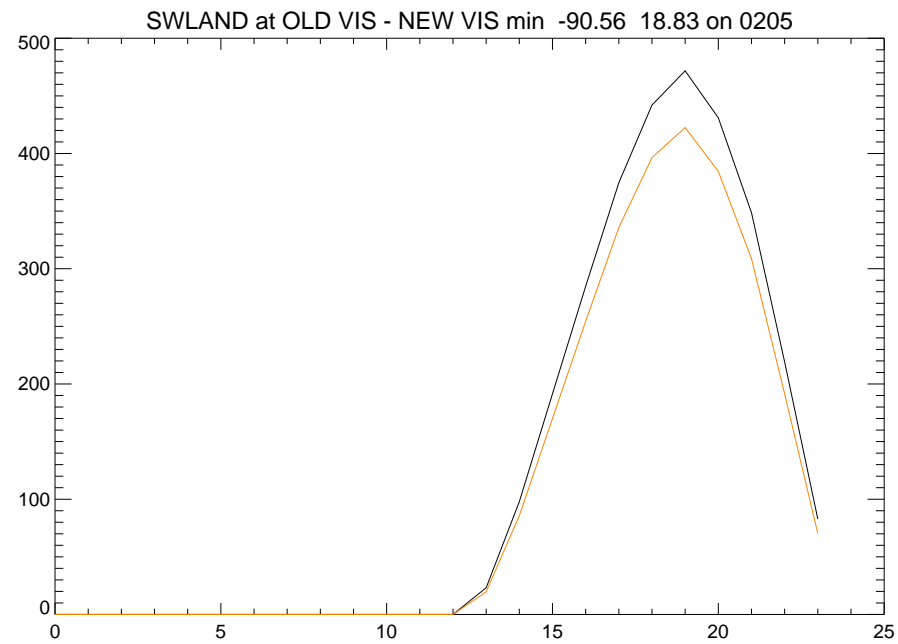
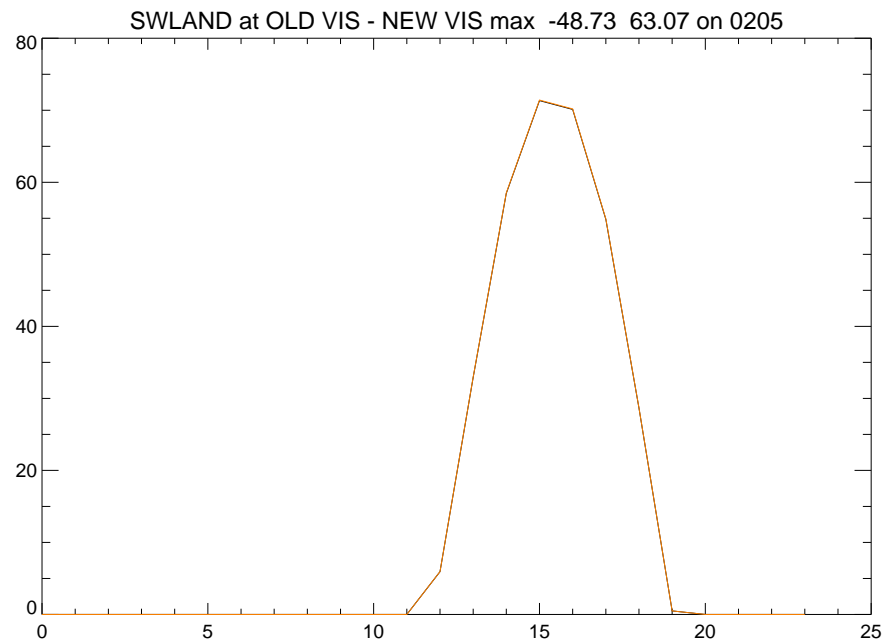
SWLAND at OLD NIR - NEW NIR min 132.76 -0.42 on 0104

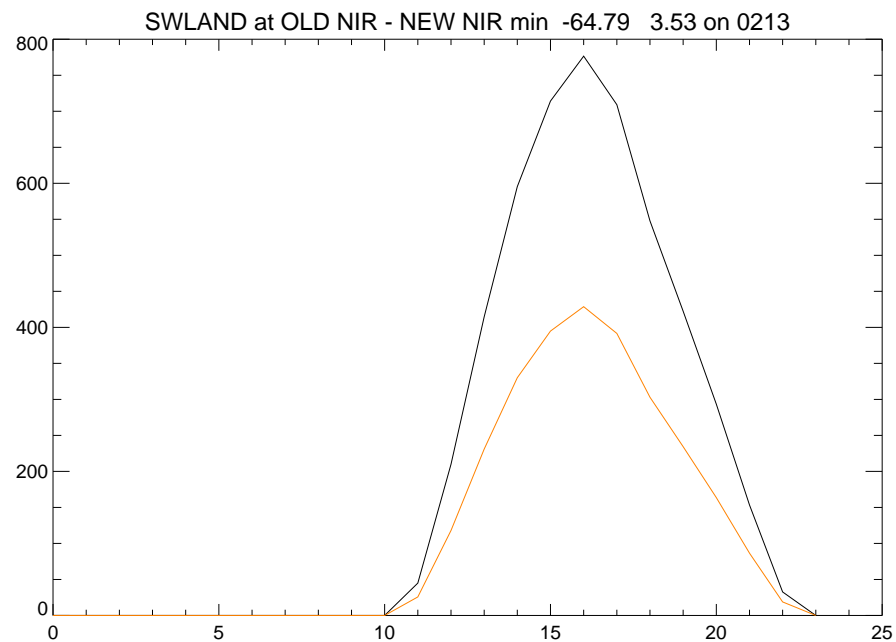
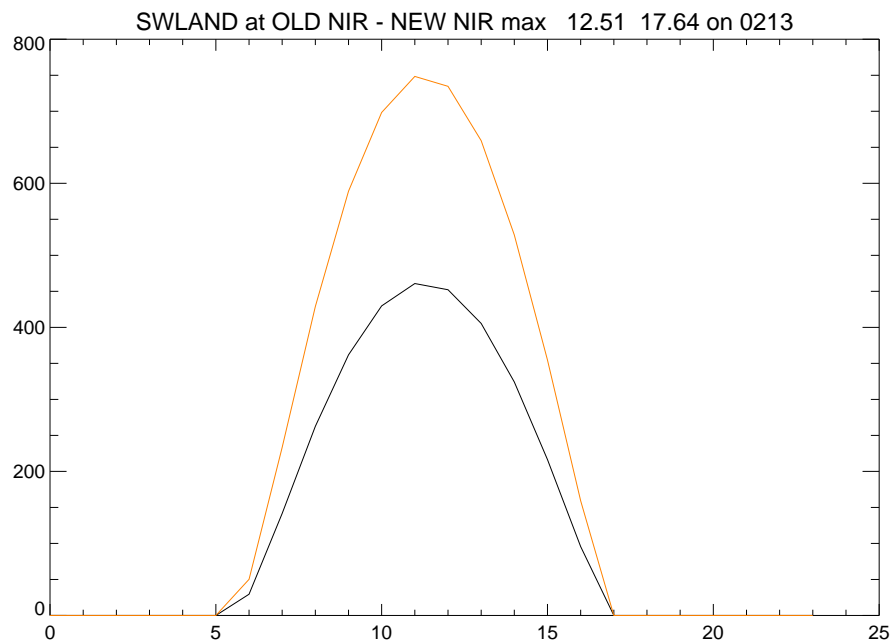
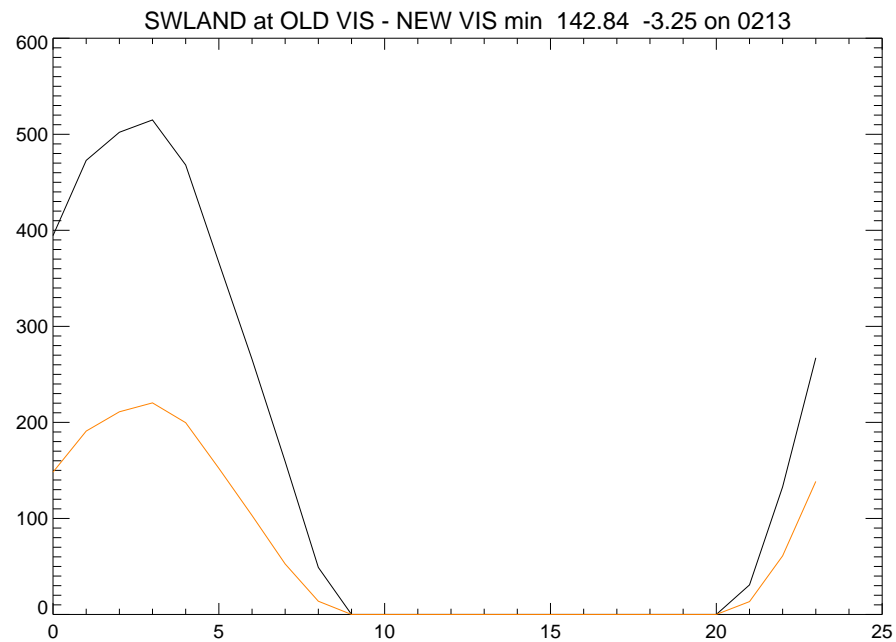
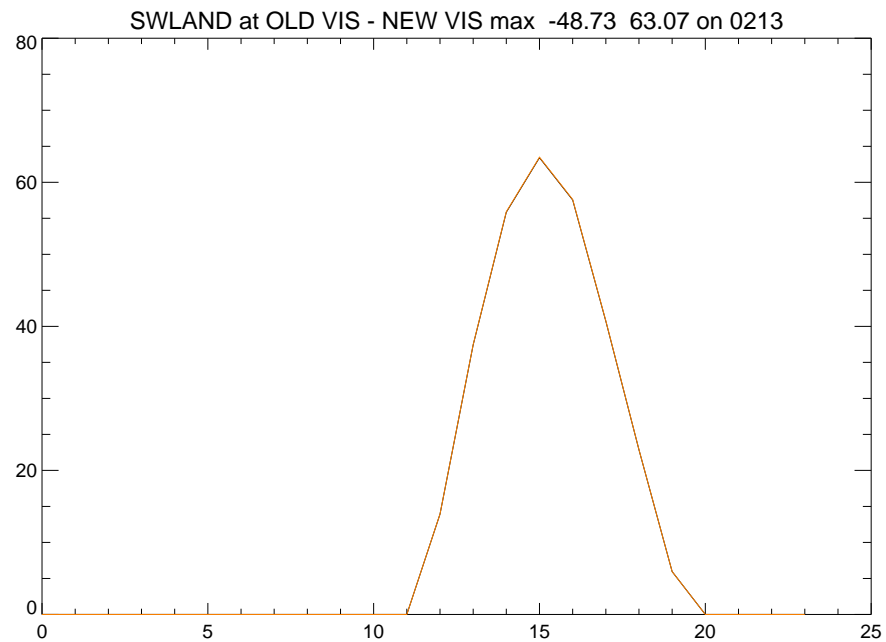




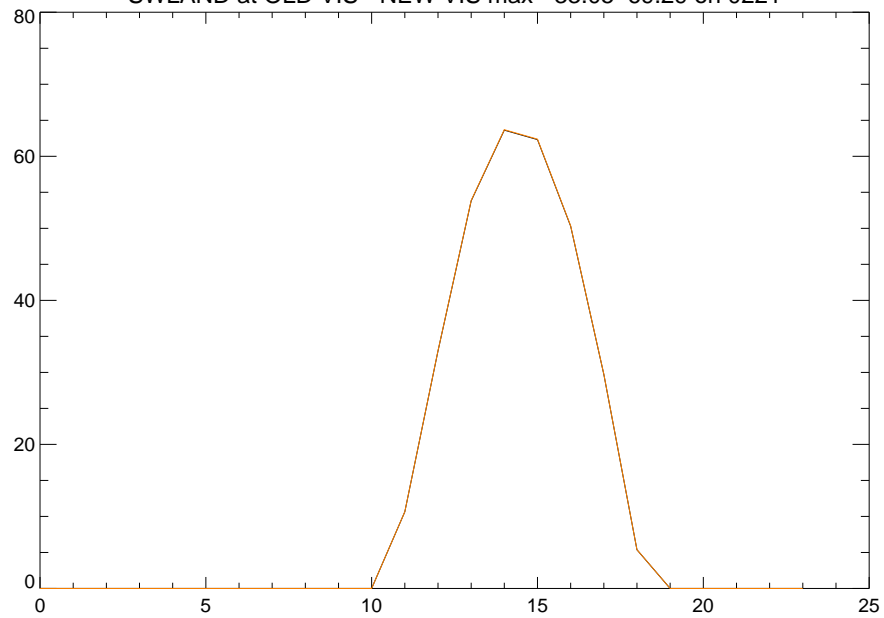




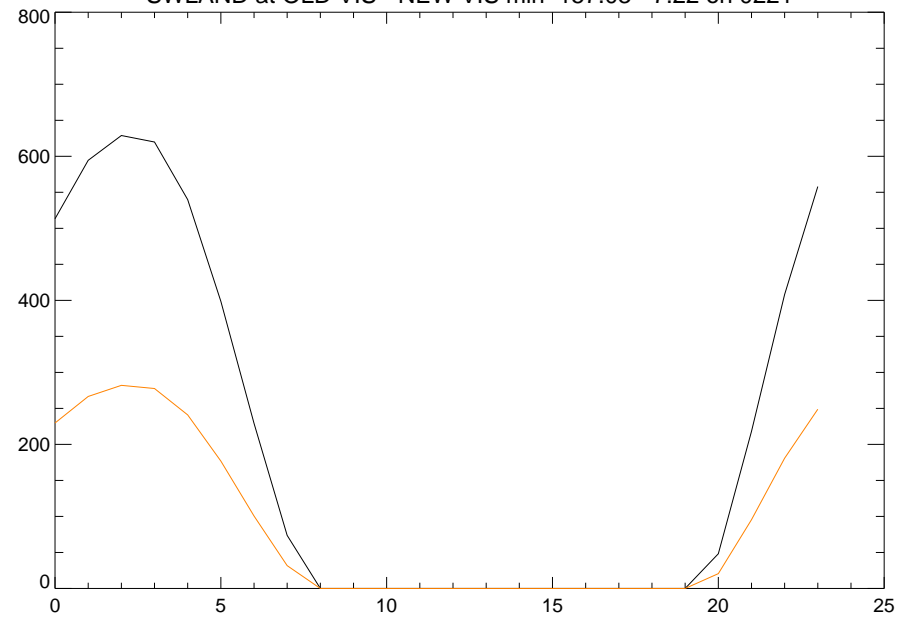




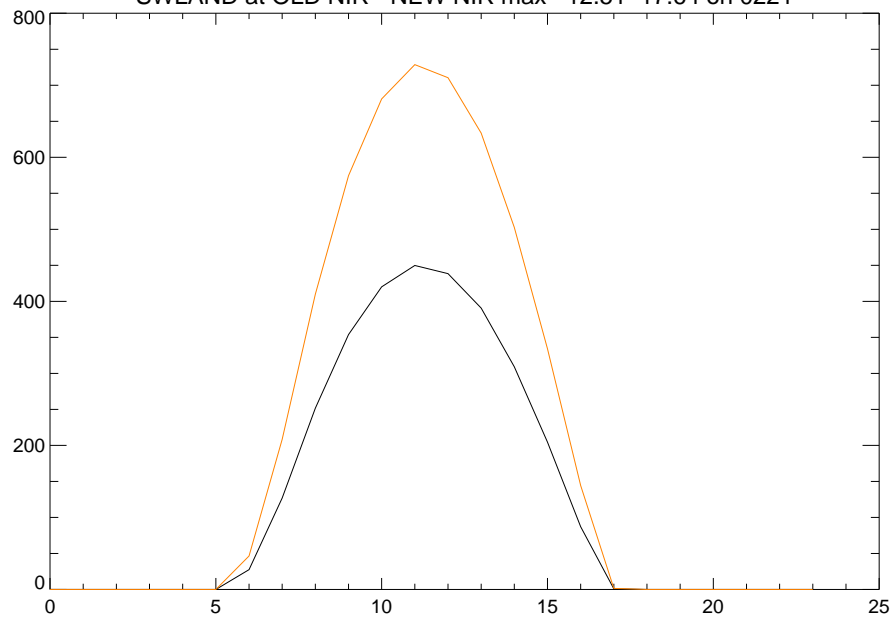
SWLAND at OLD VIS - NEW VIS max -33.05 69.29 on 0221



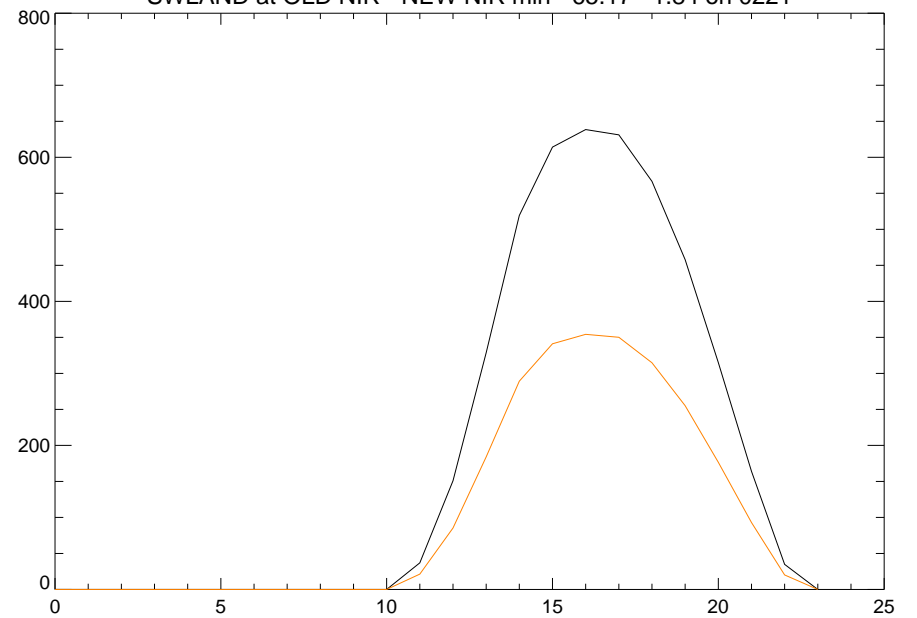
SWLAND at OLD VIS - NEW VIS min 157.03 -7.22 on 0221

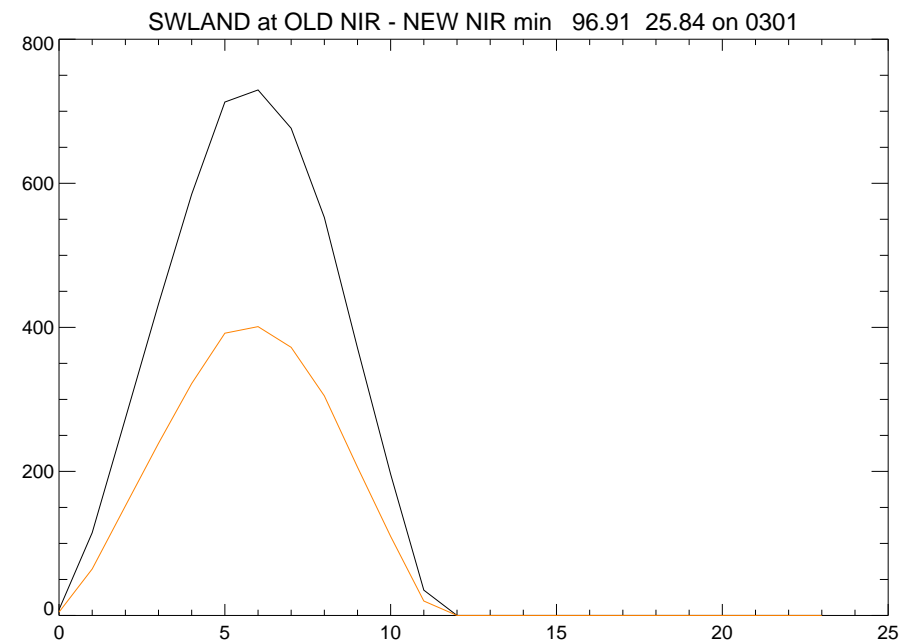
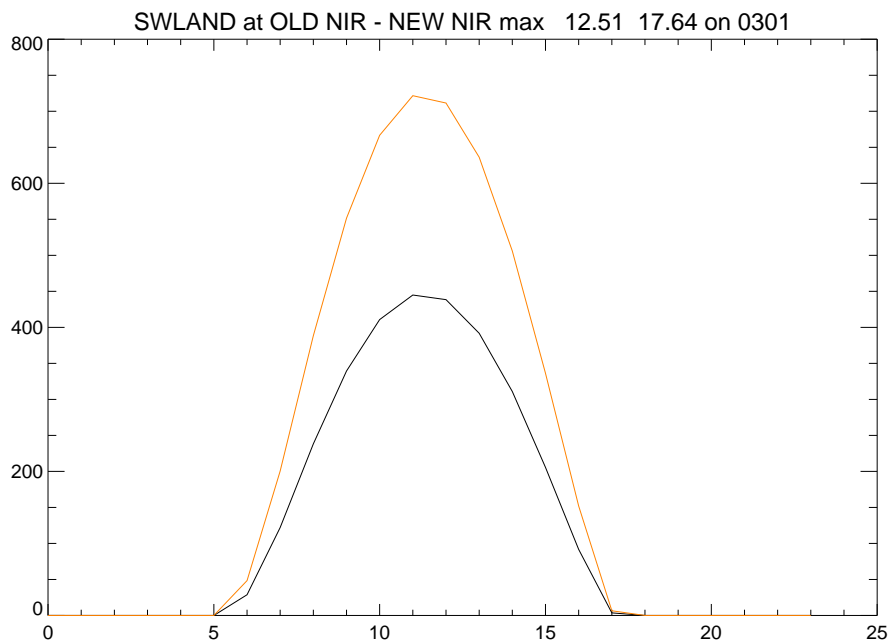
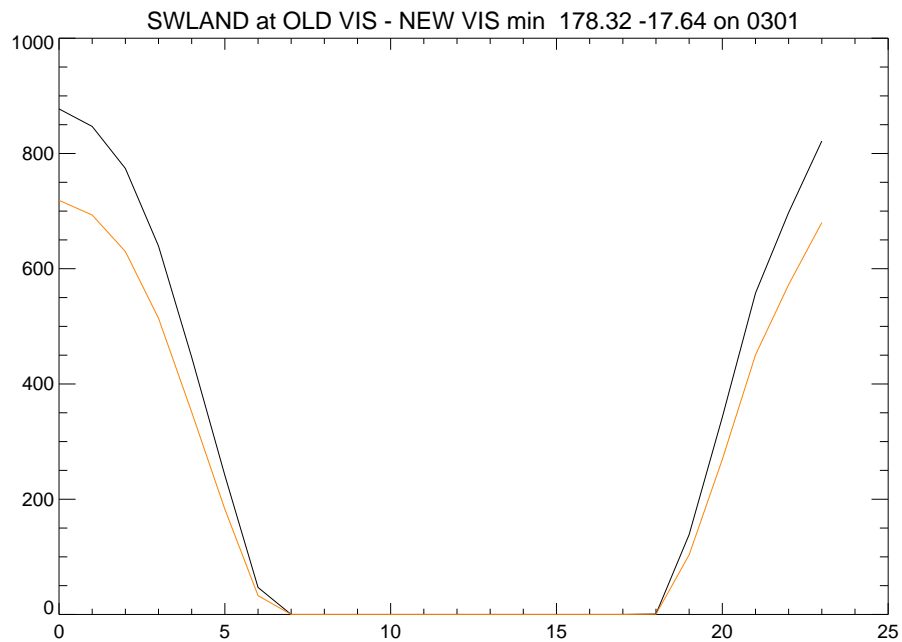
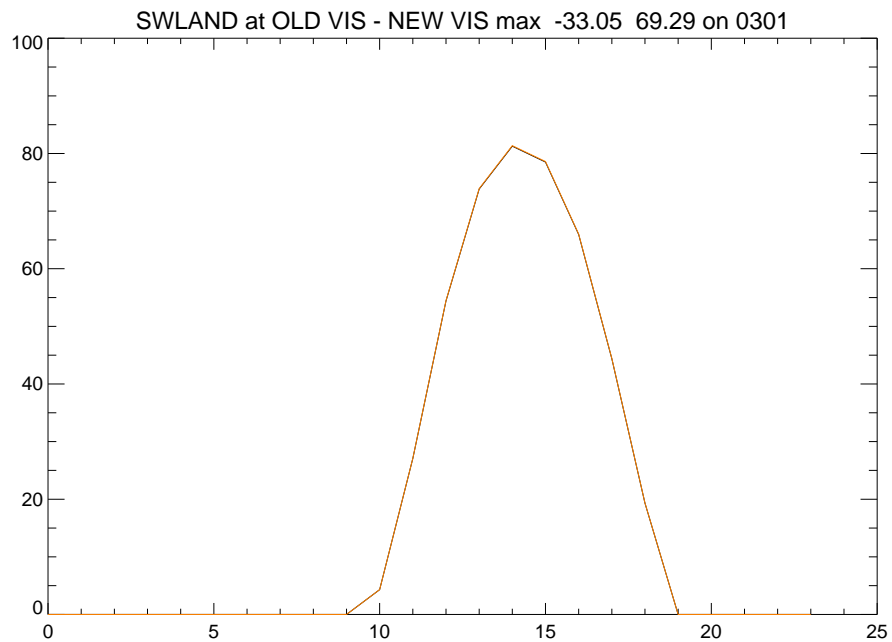


SWLAND at OLD NIR - NEW NIR max 12.51 17.64 on 0221

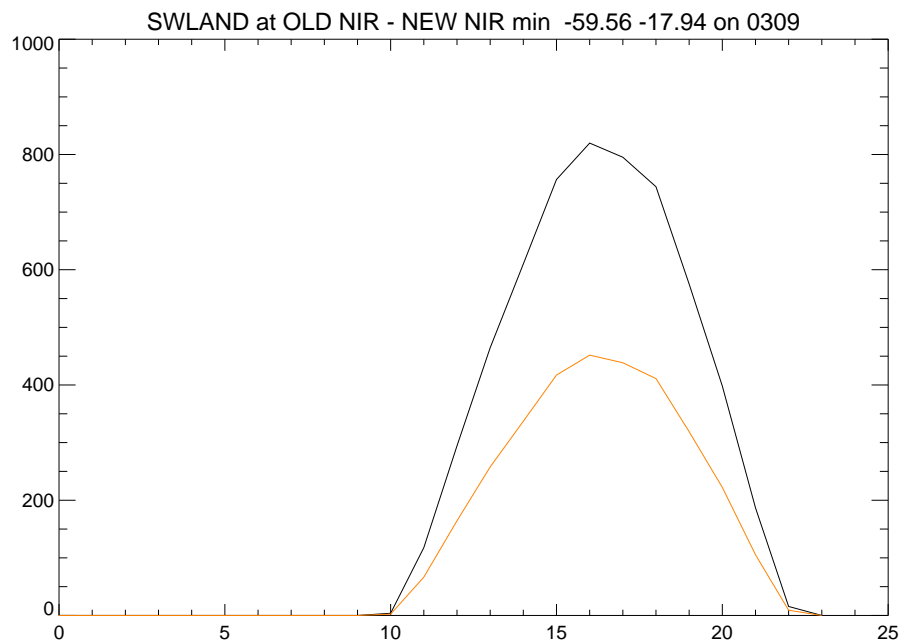
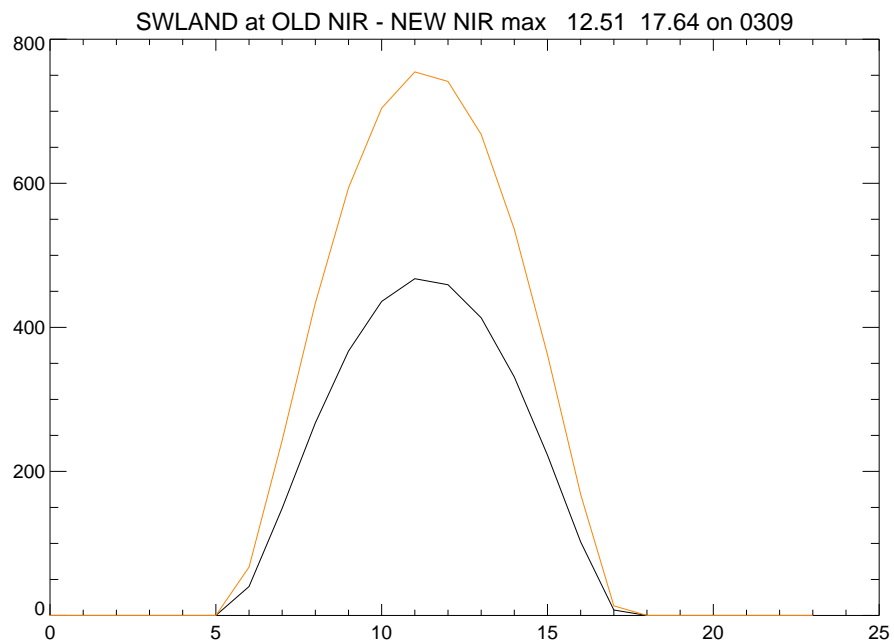
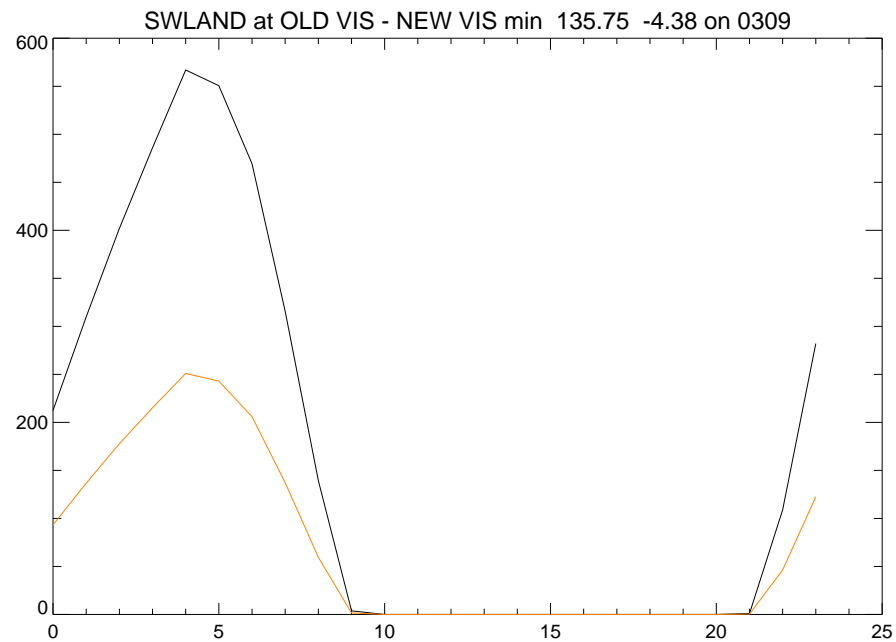
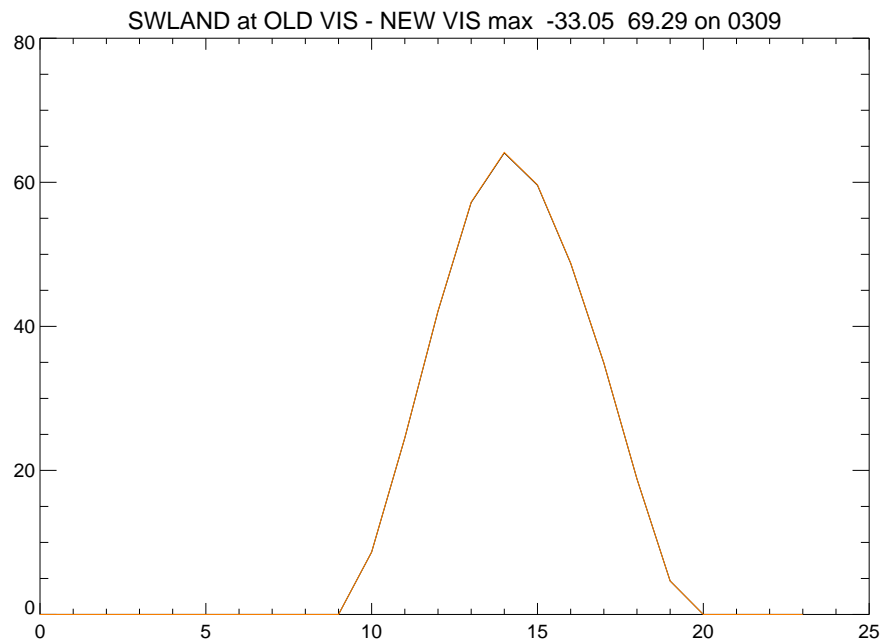


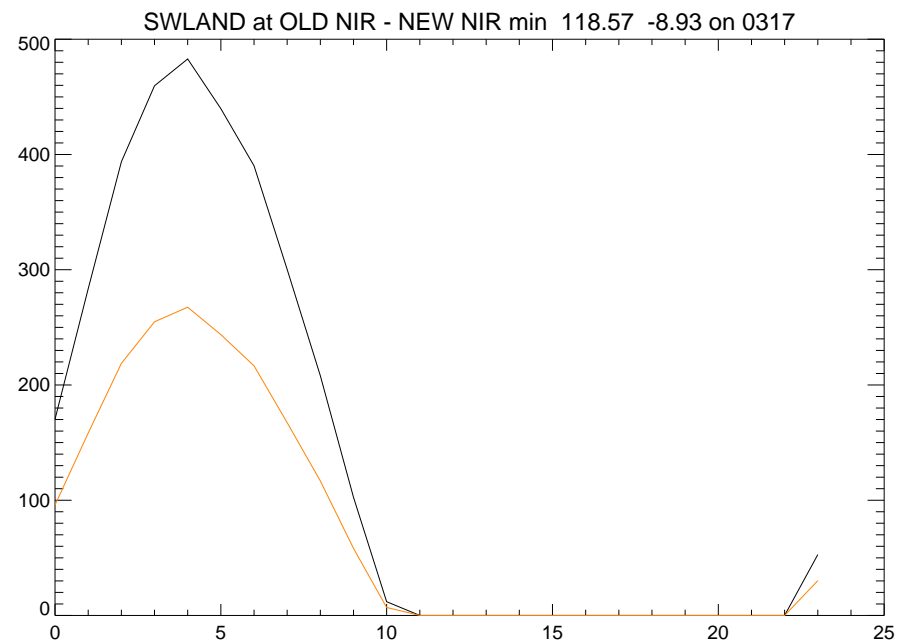
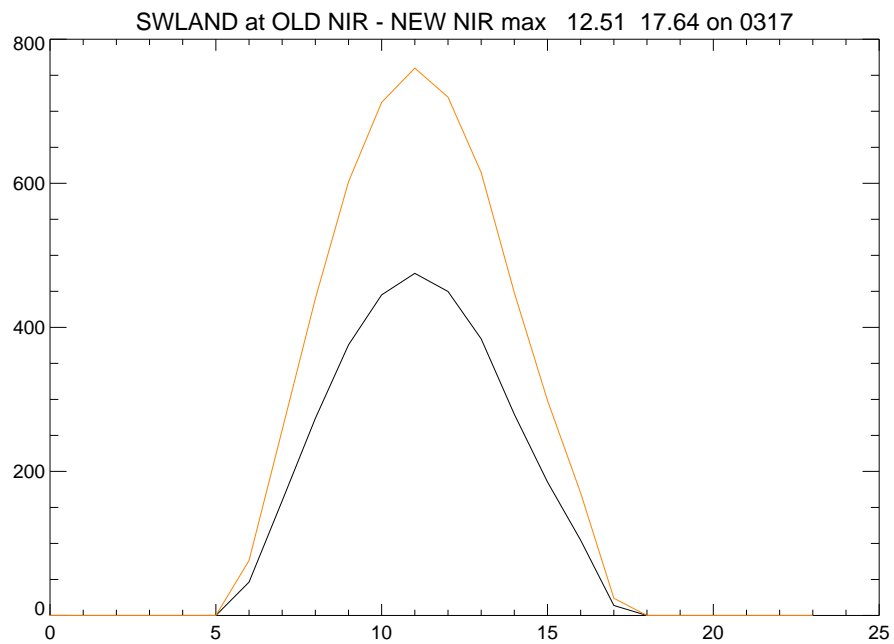
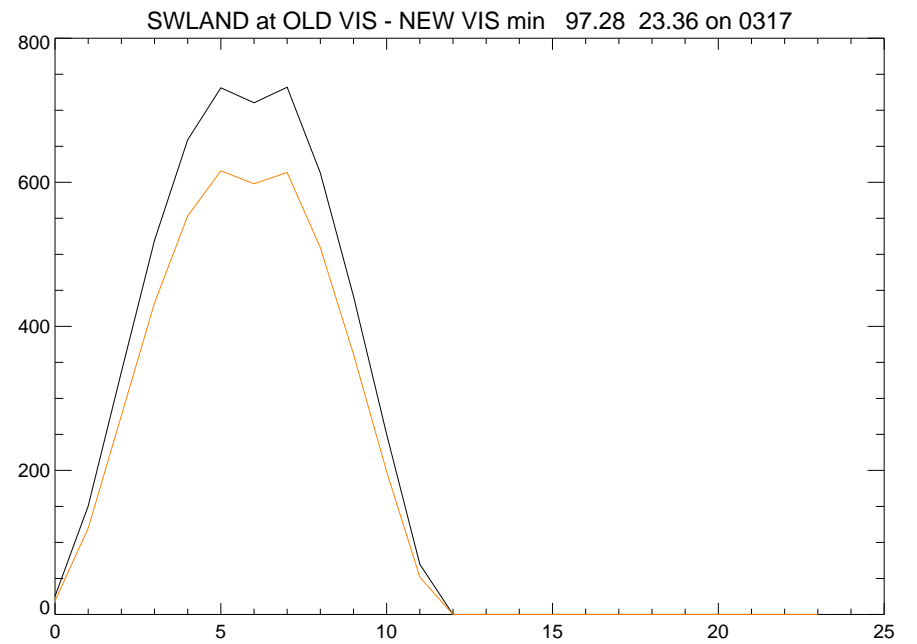
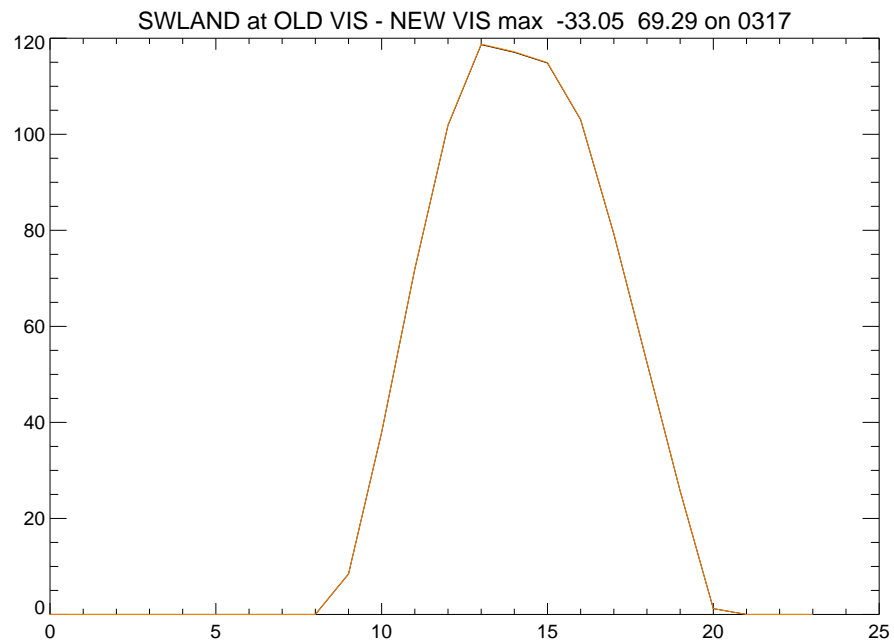
SWLAND at OLD NIR - NEW NIR min -65.17 1.84 on 0221

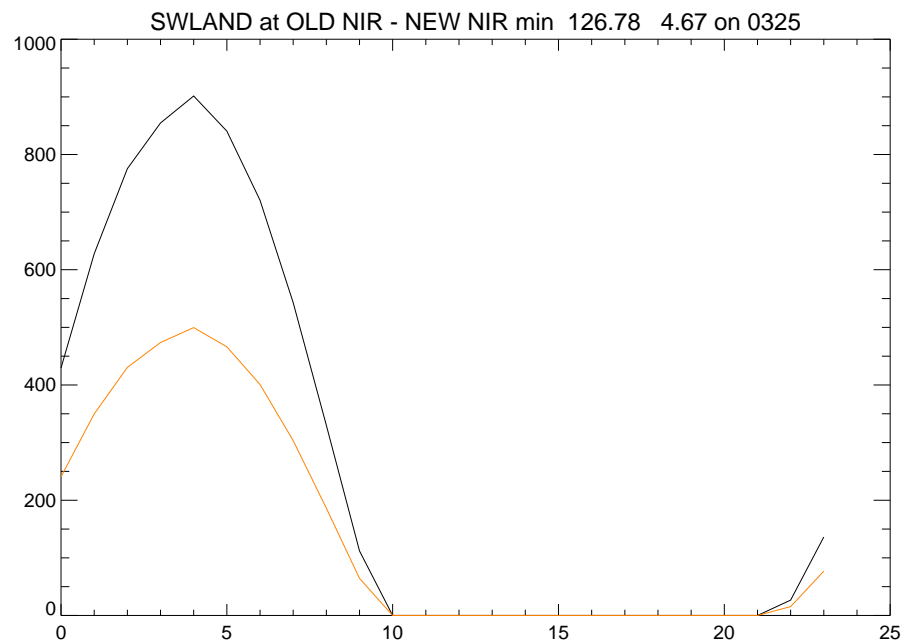
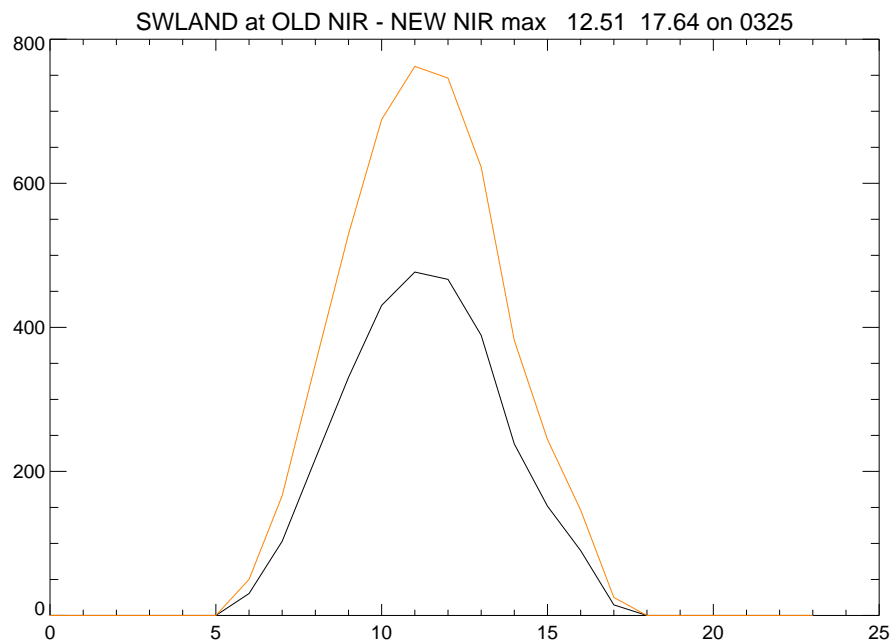
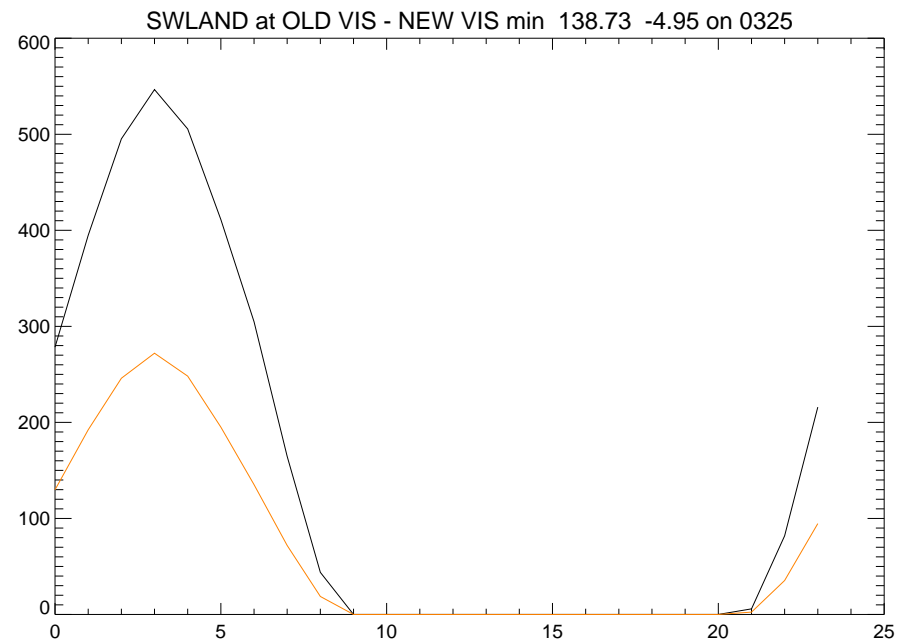
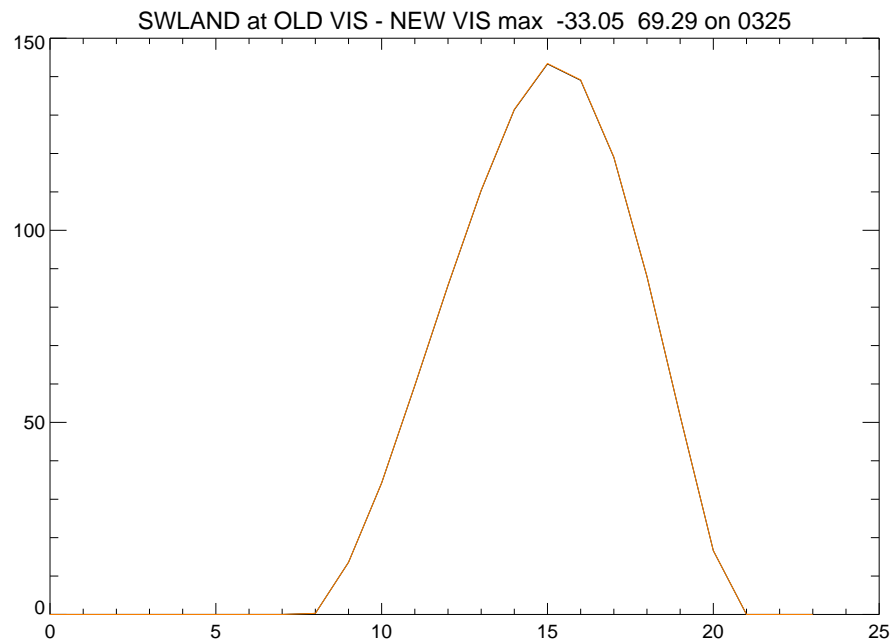


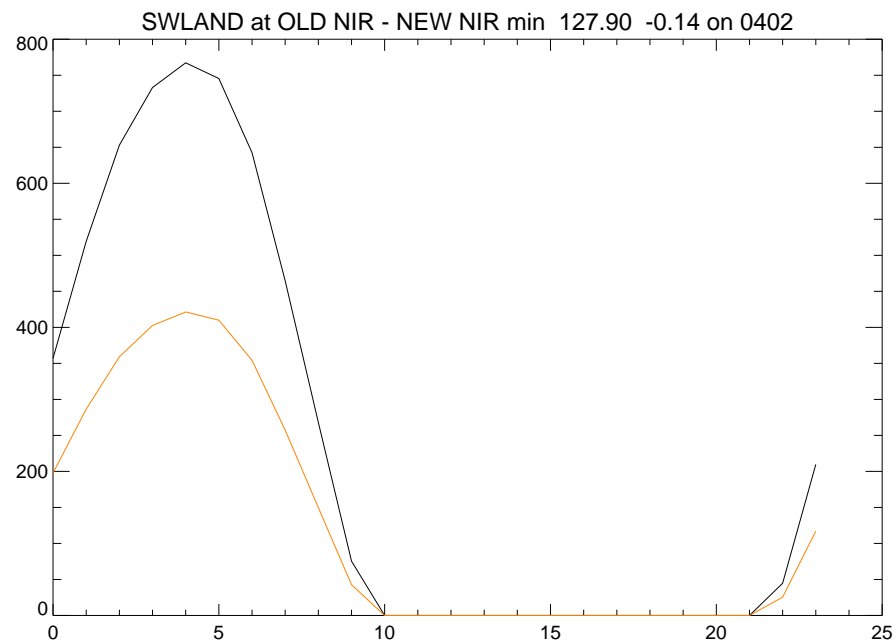
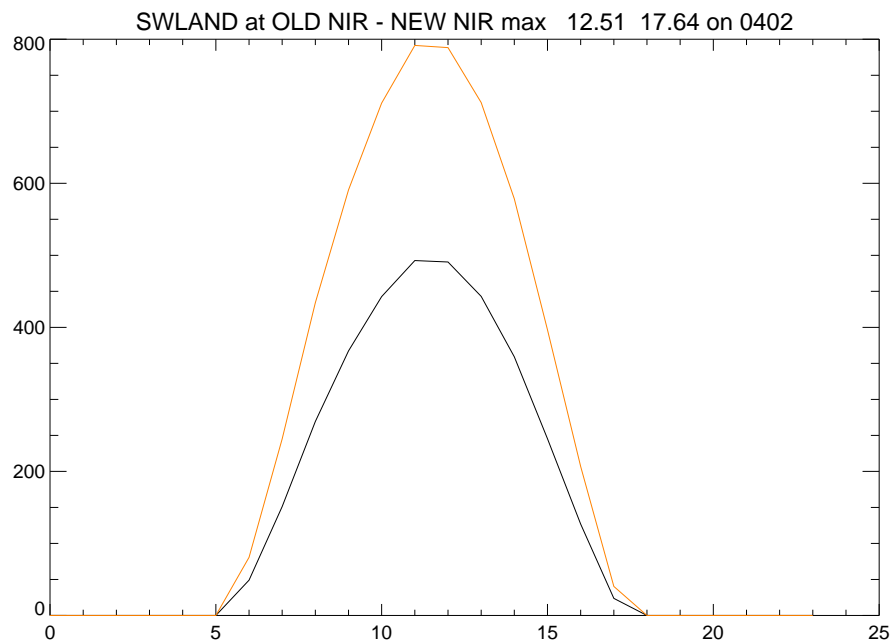
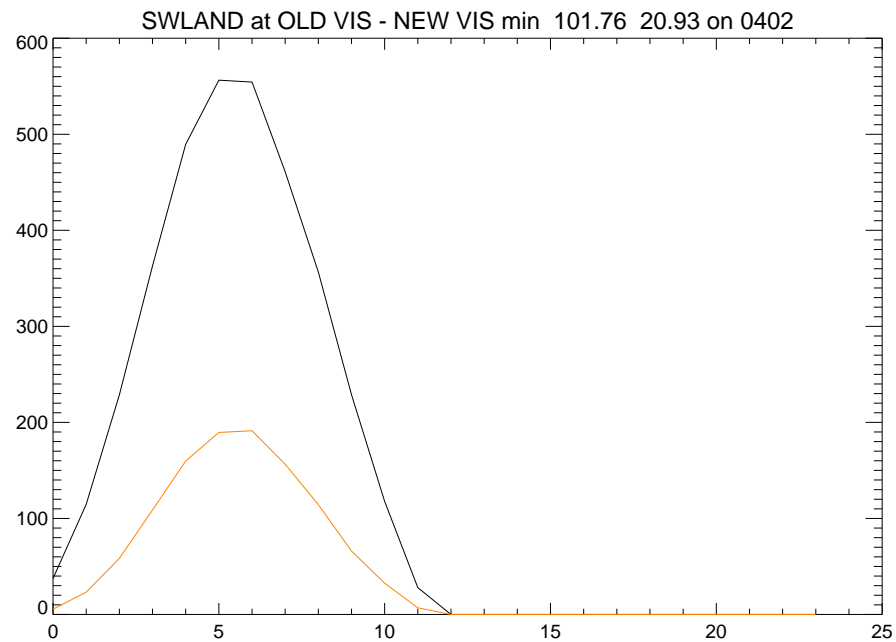
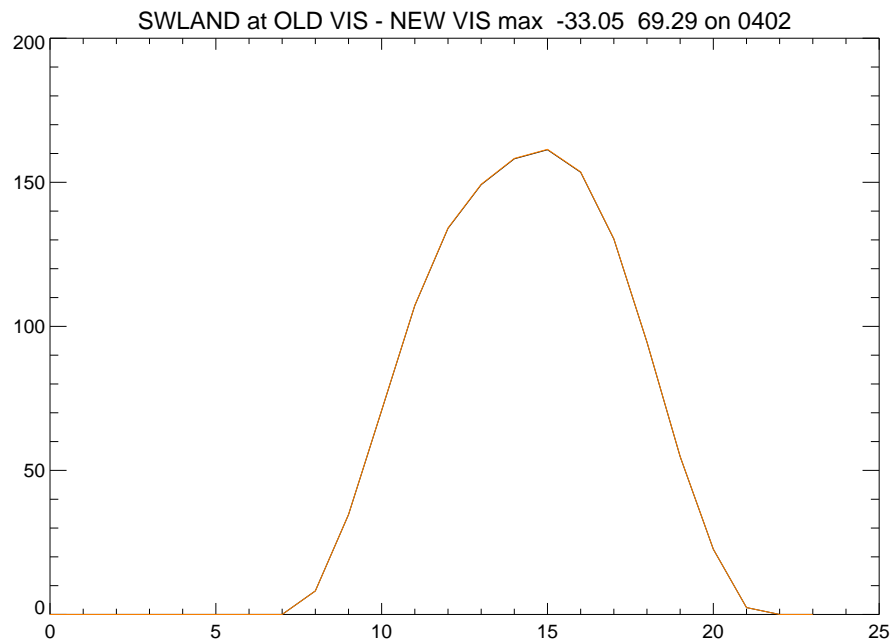


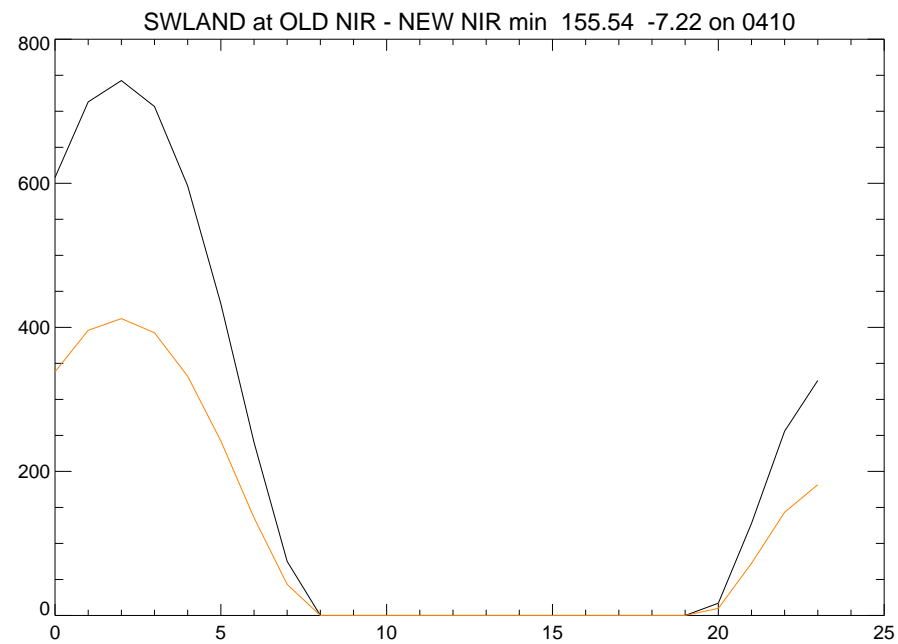
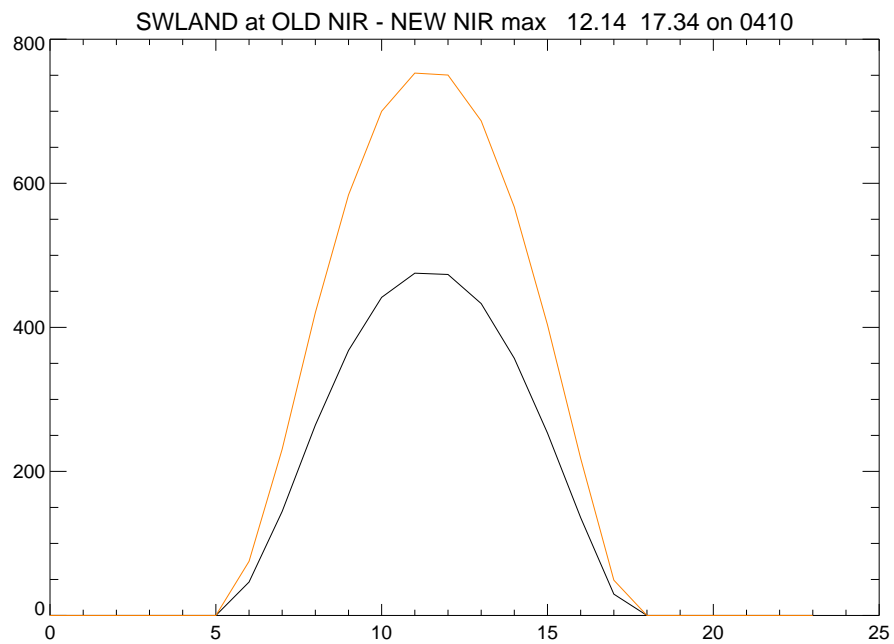
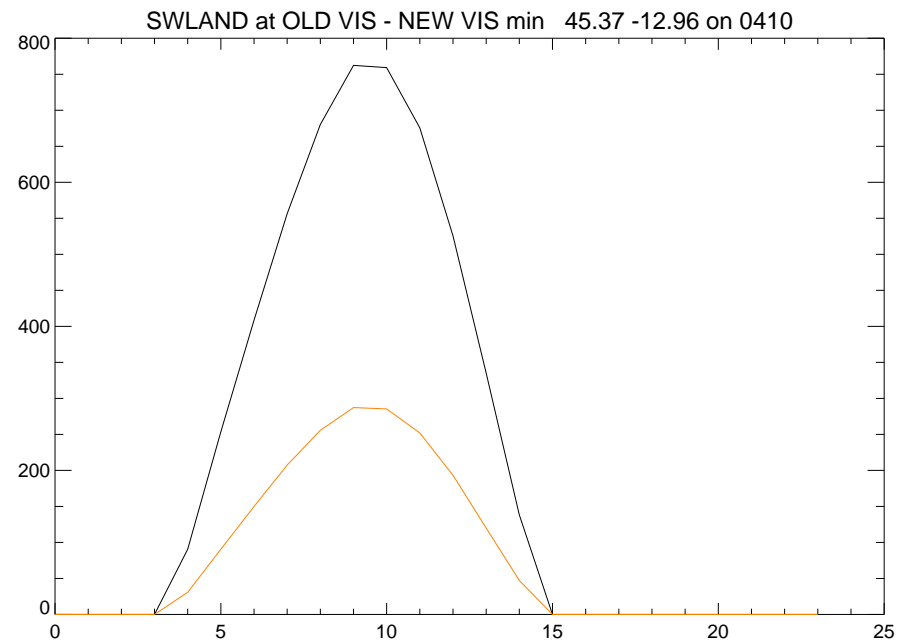
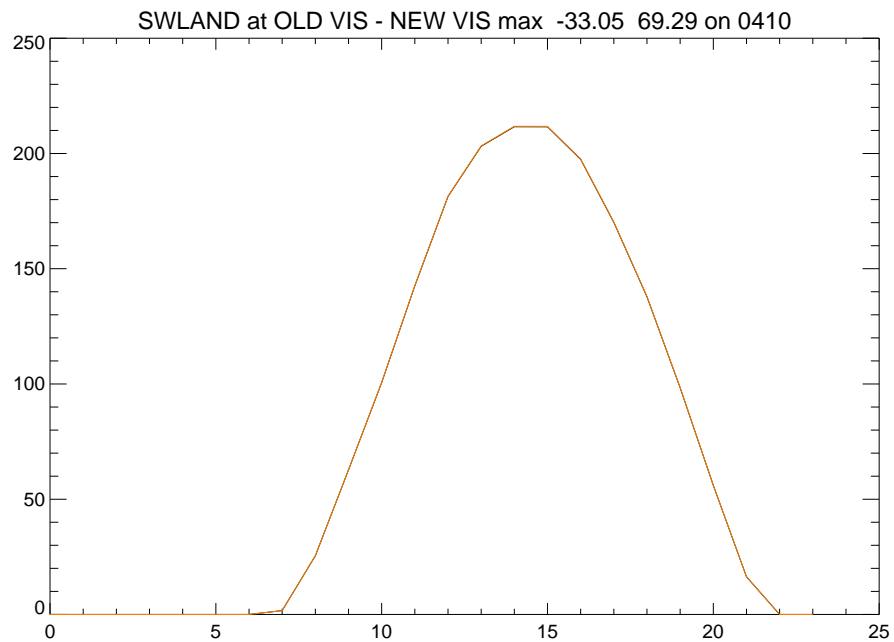


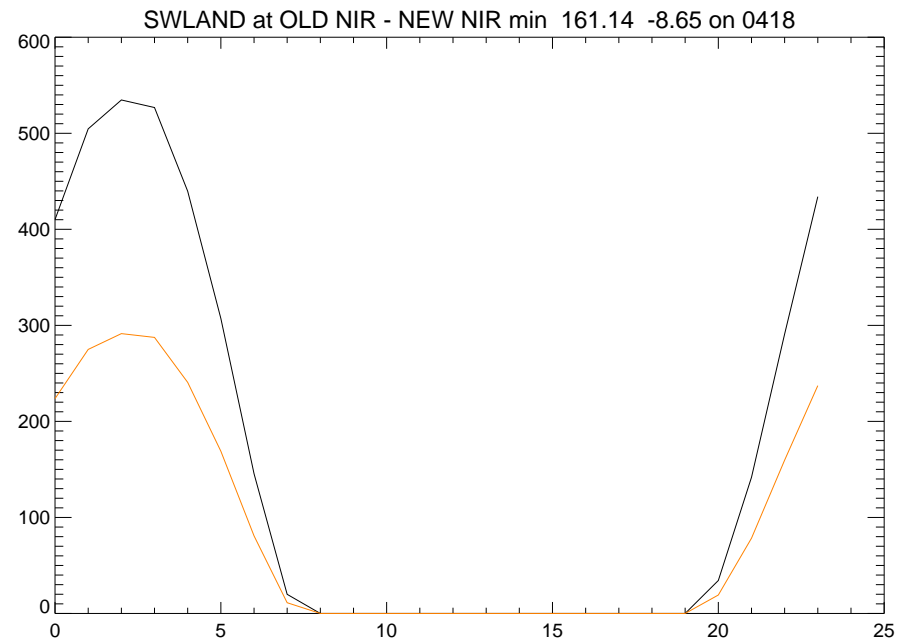
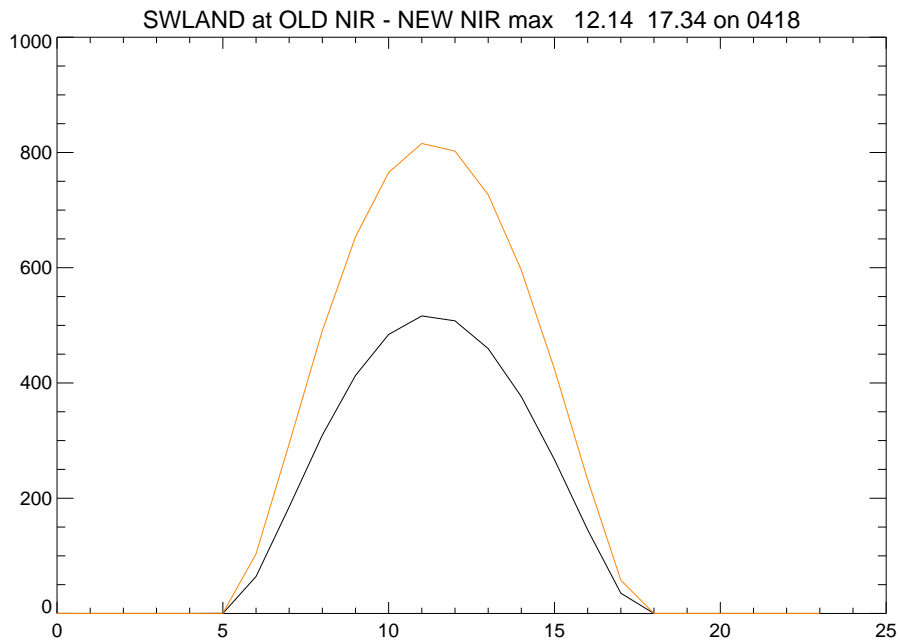
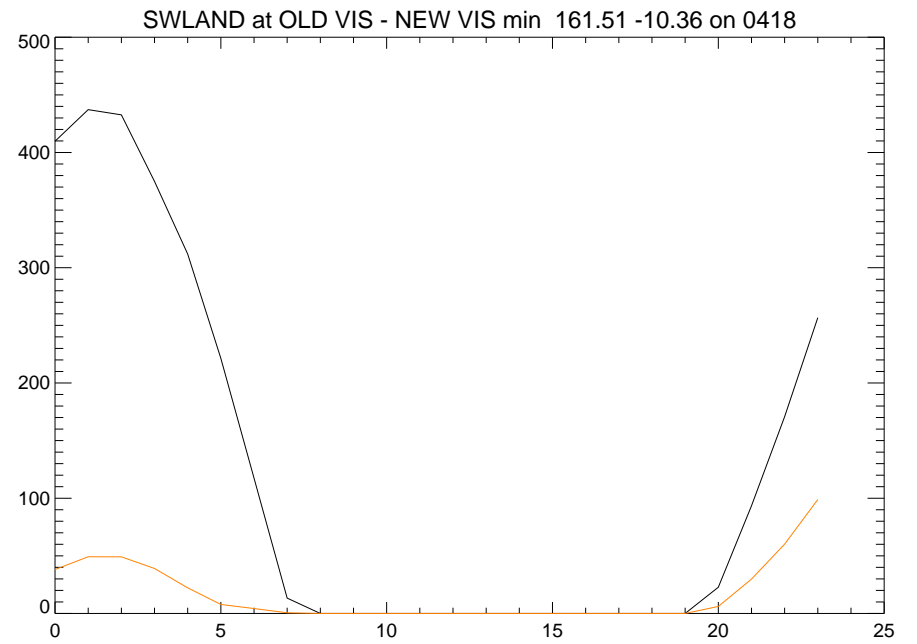
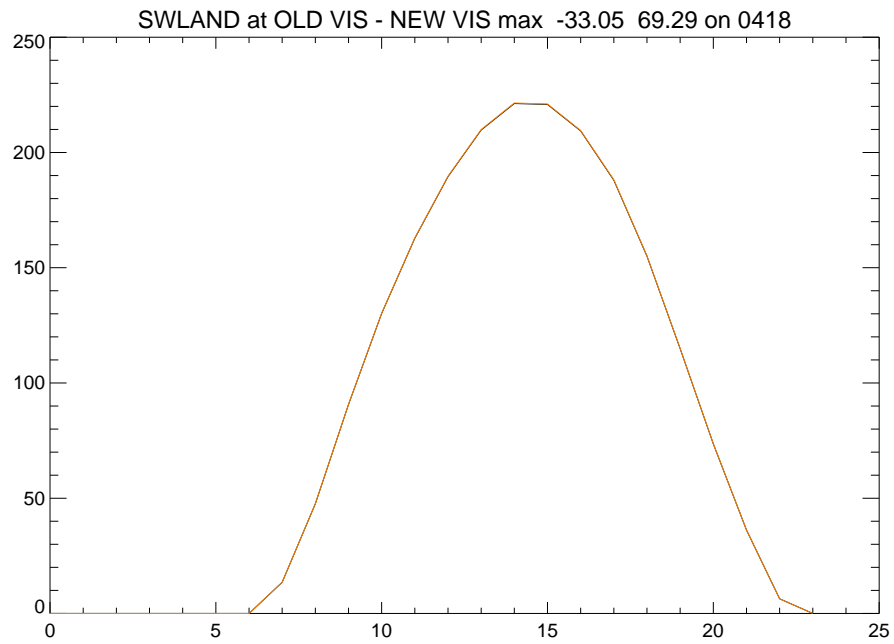


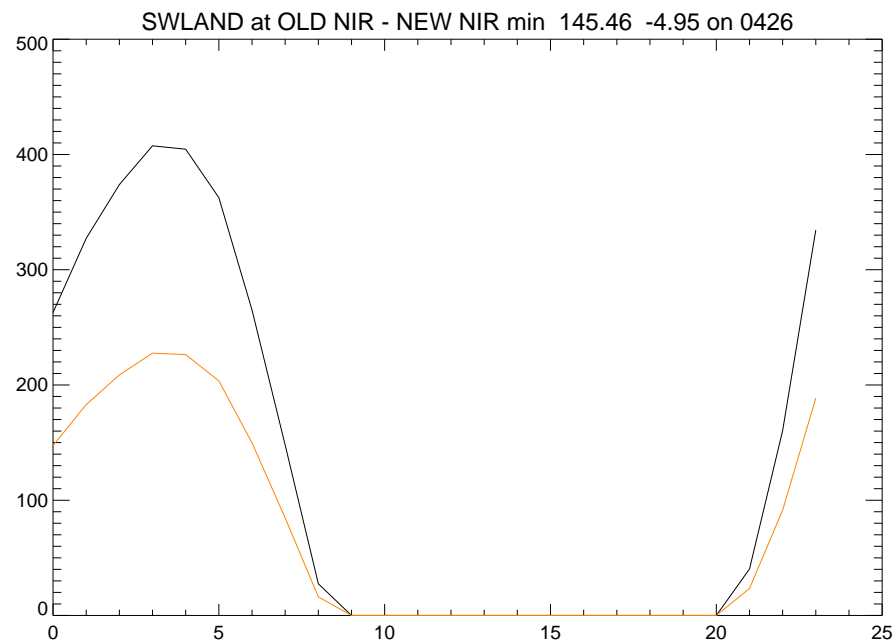
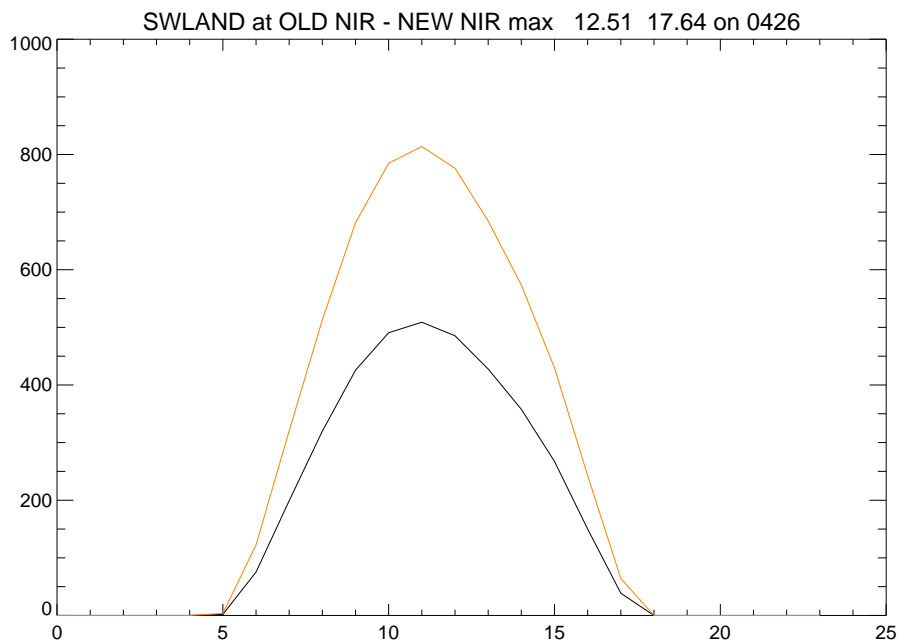
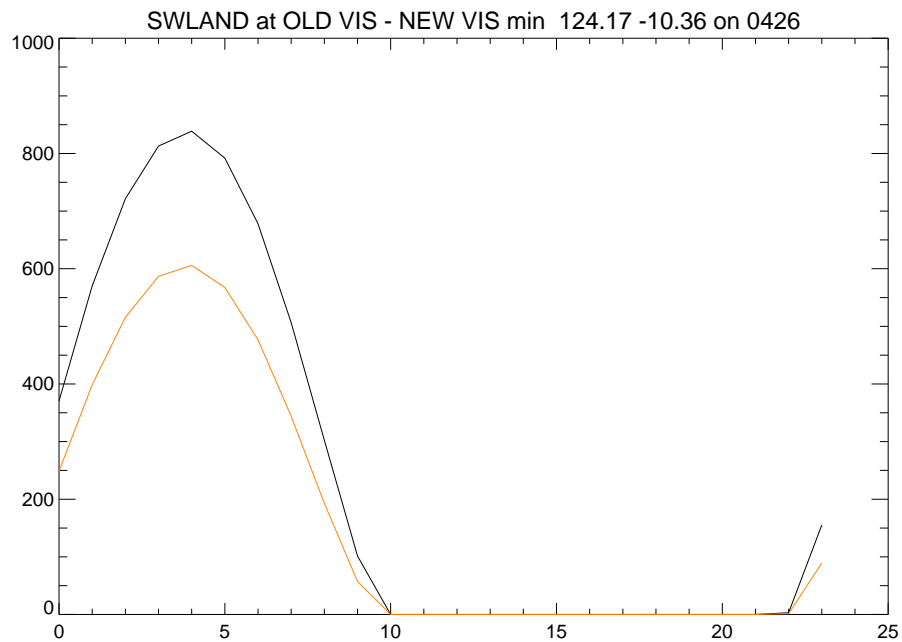
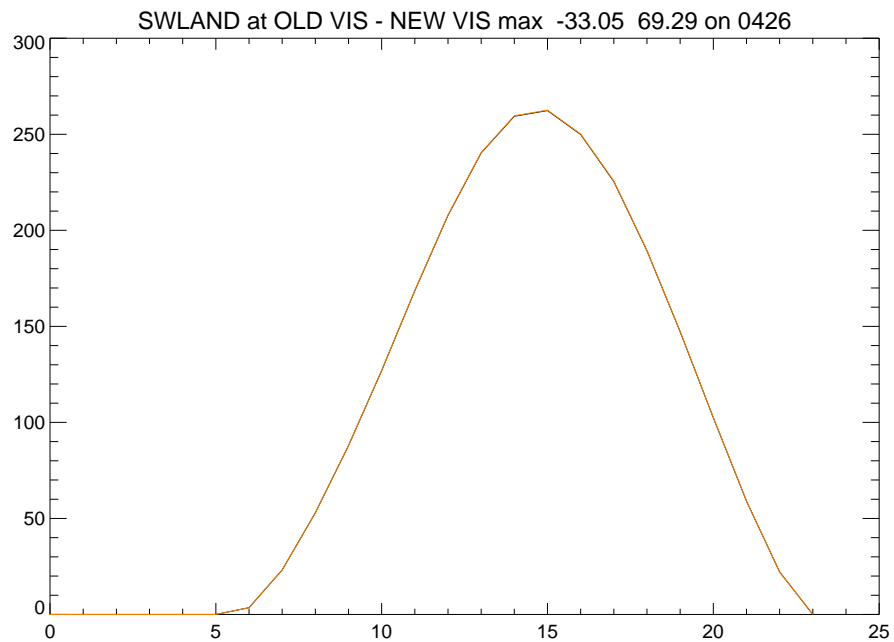


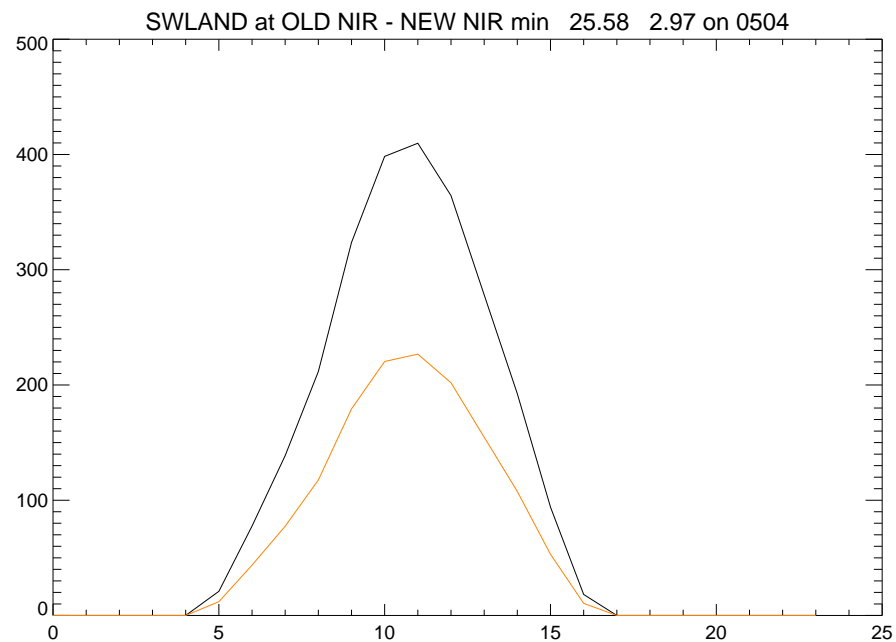
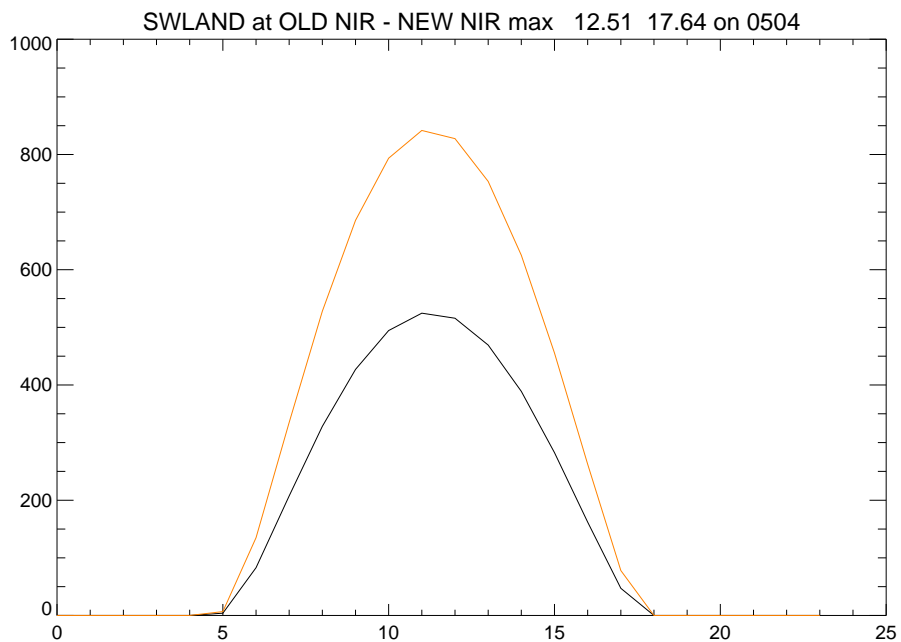
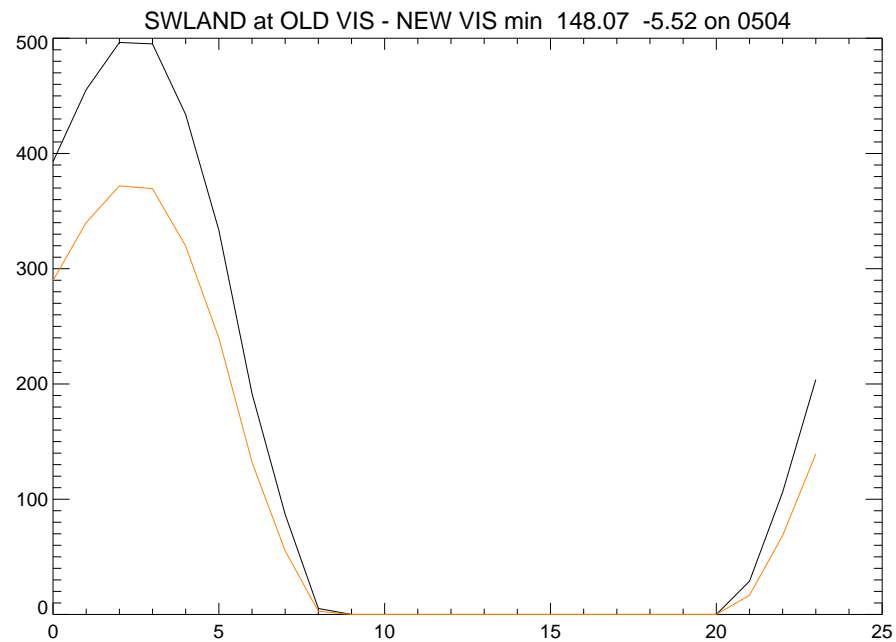
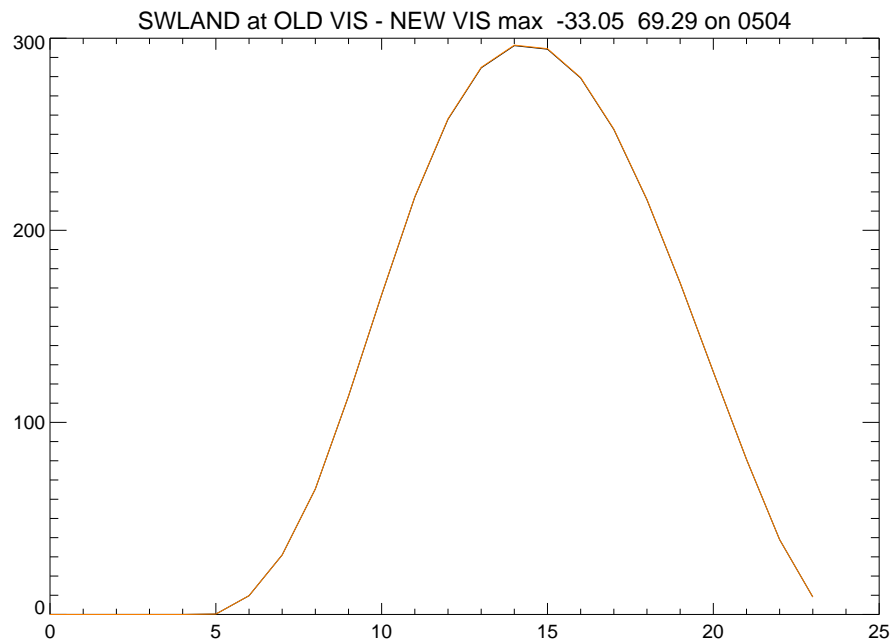




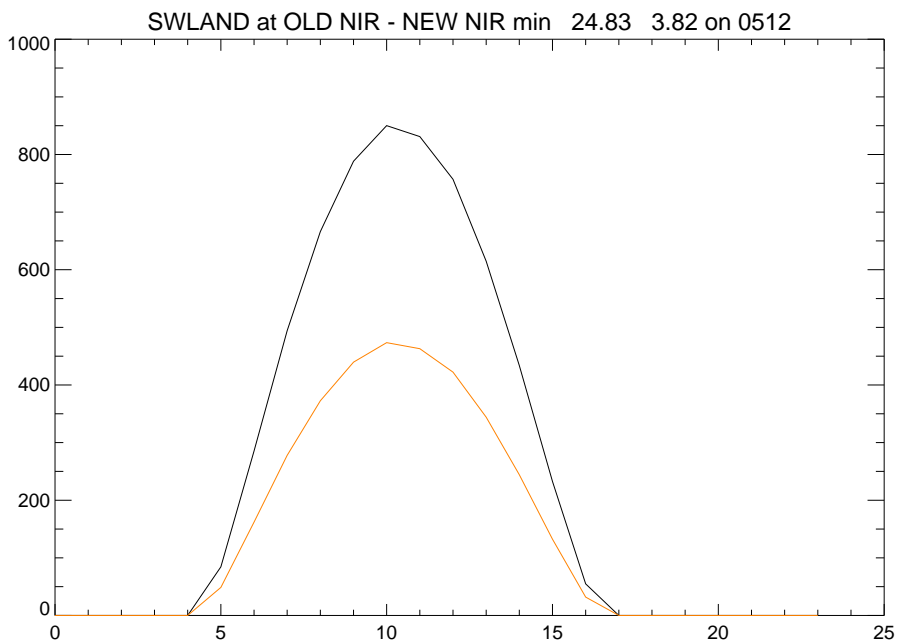
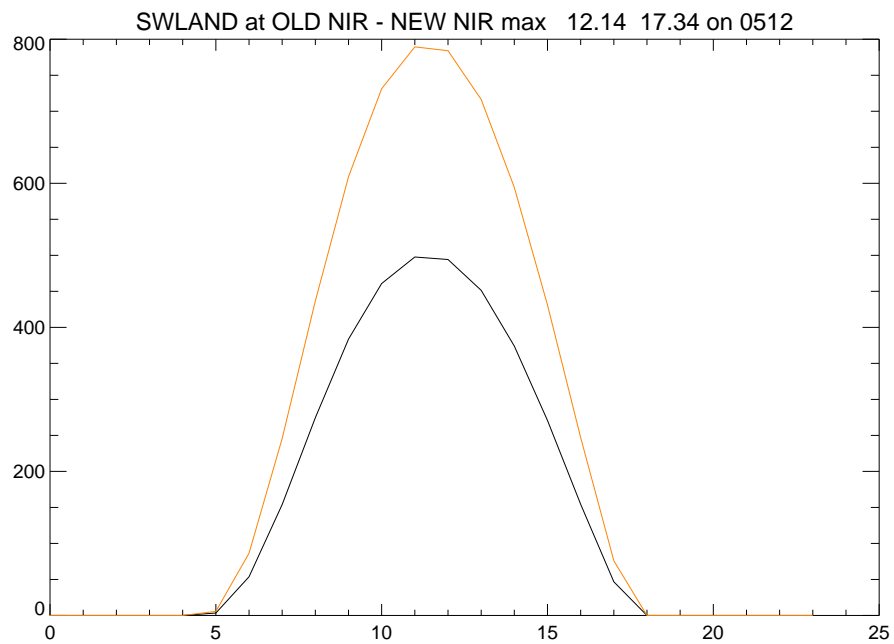
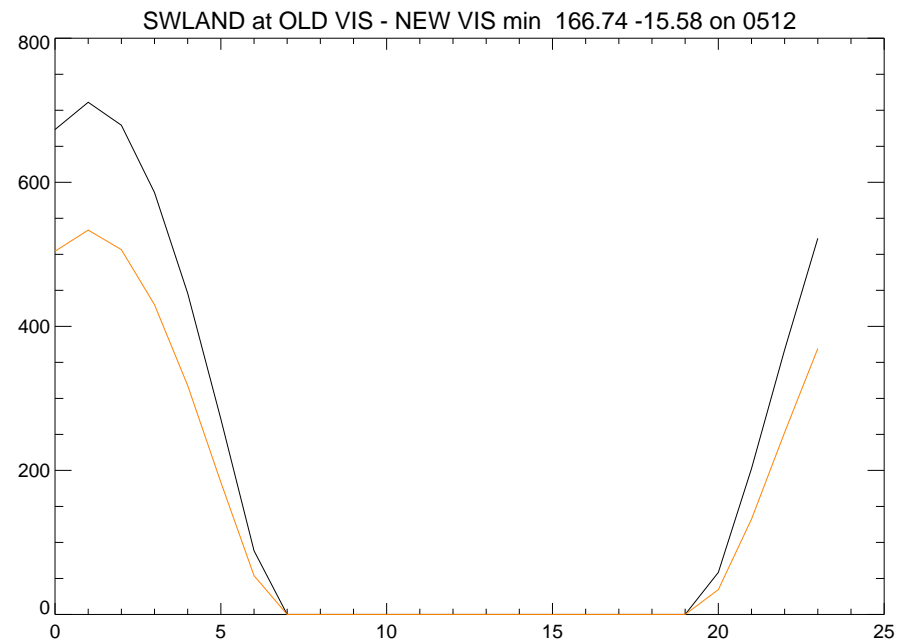
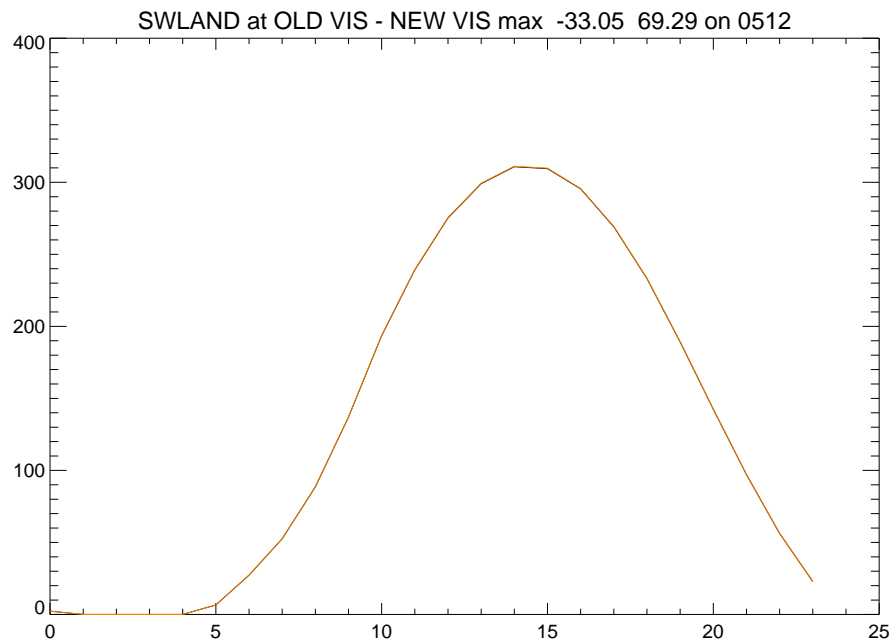


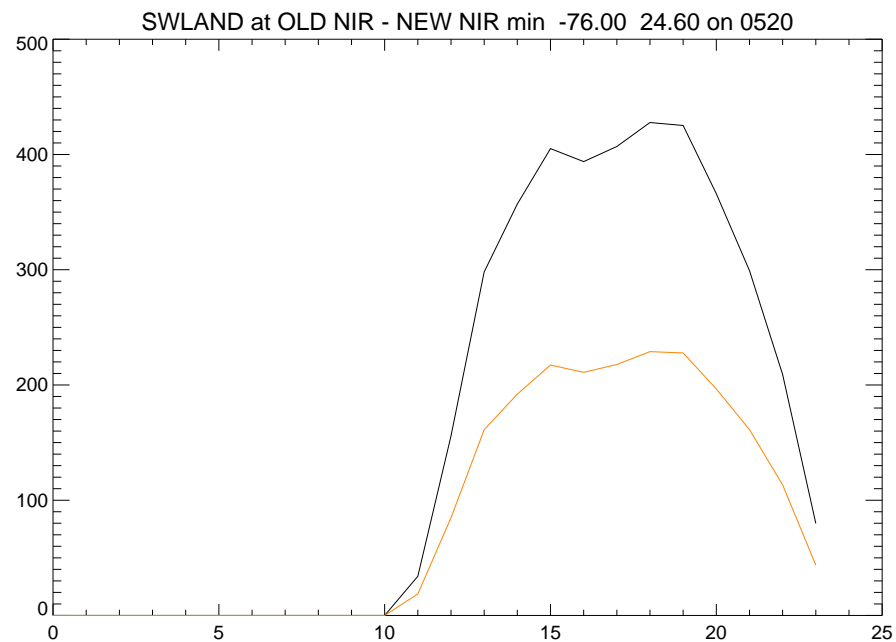
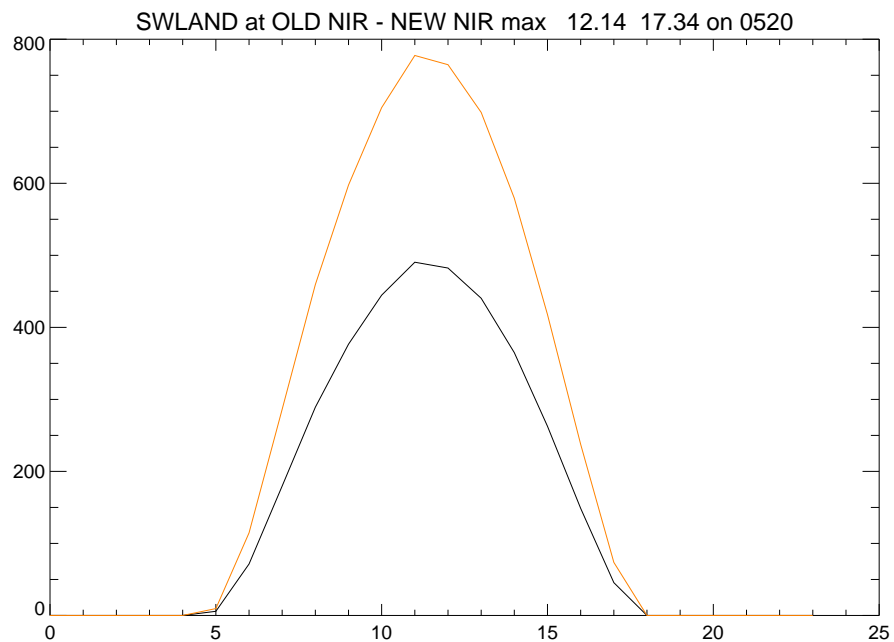
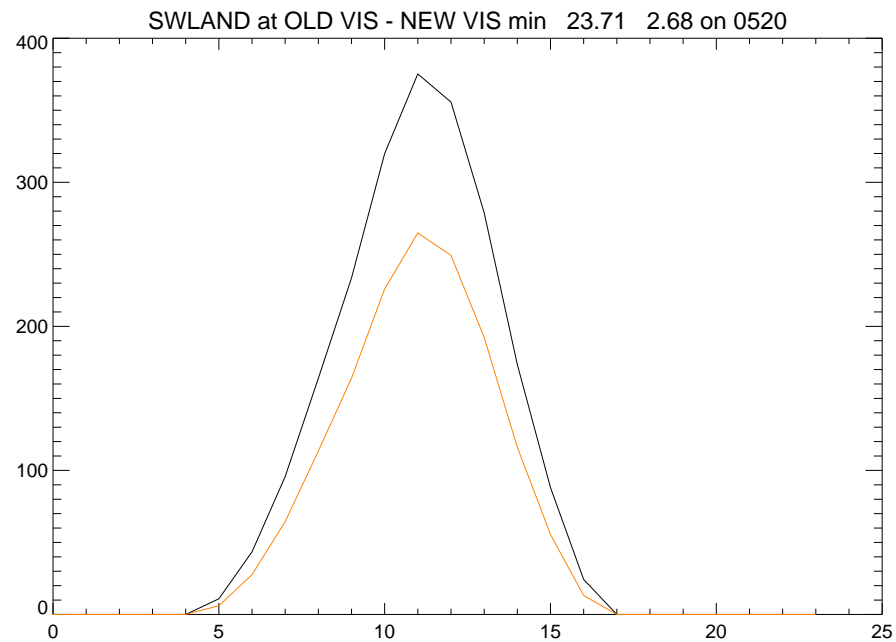
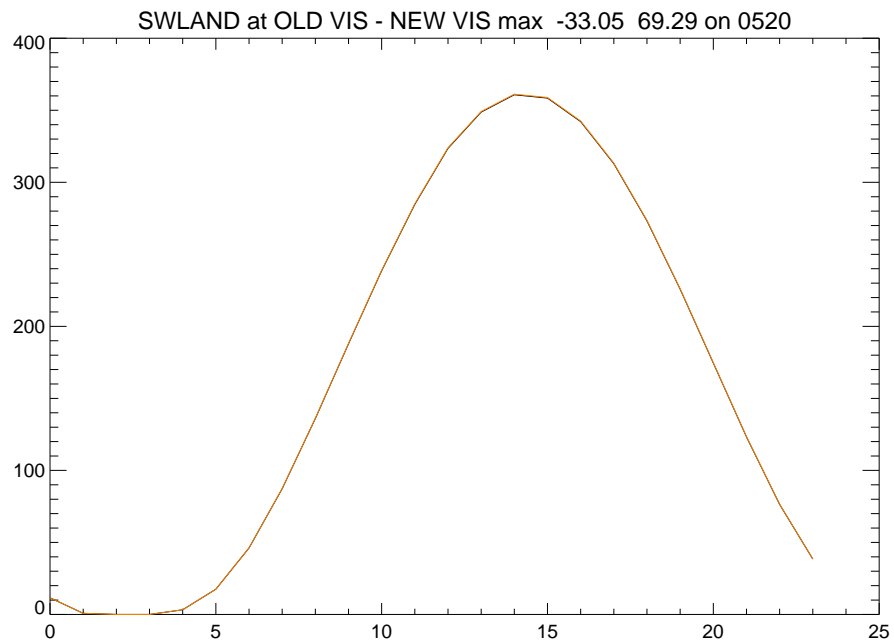


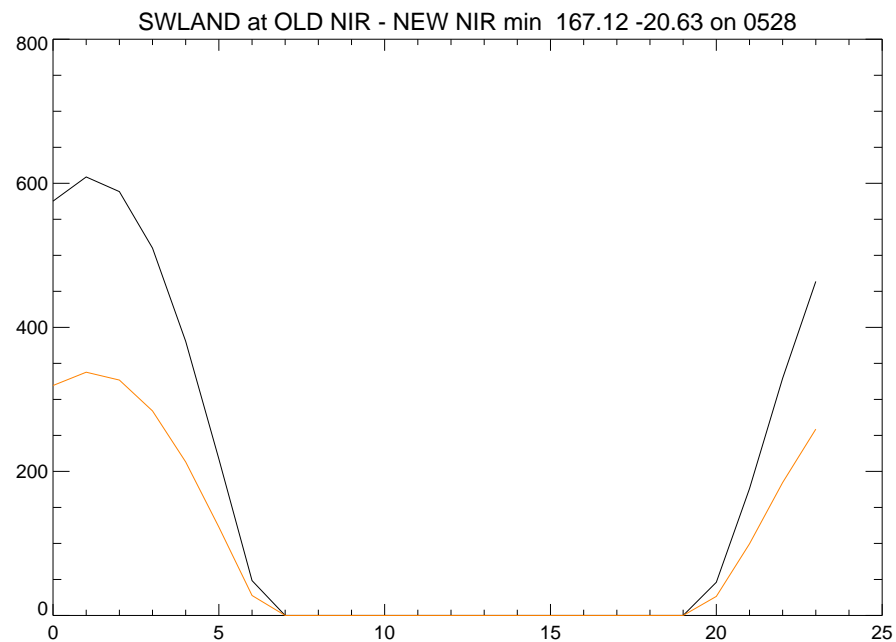
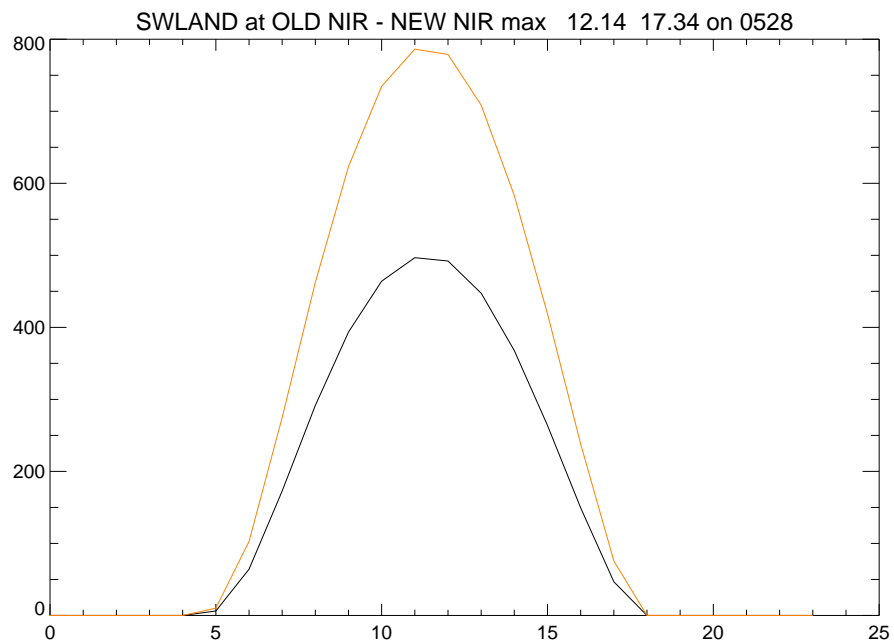
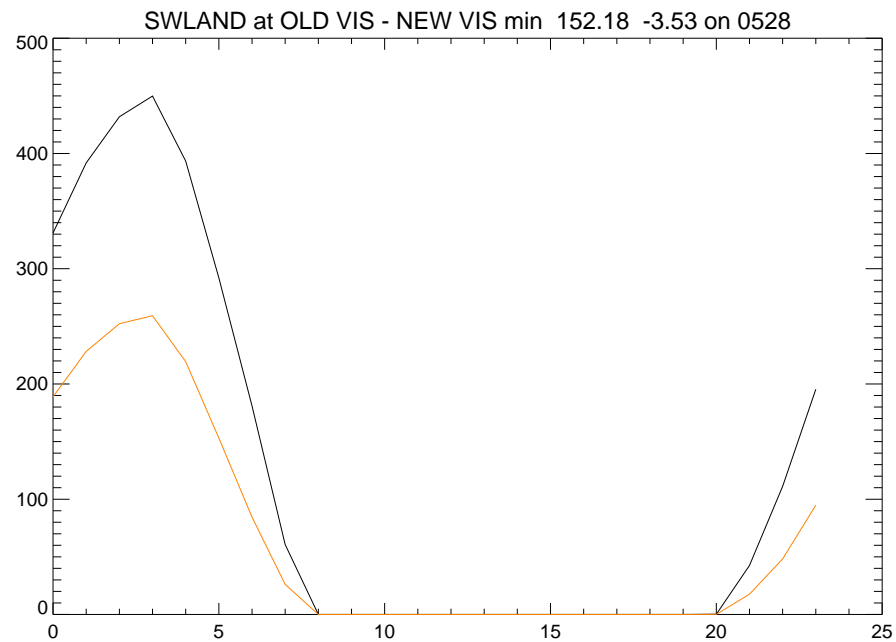
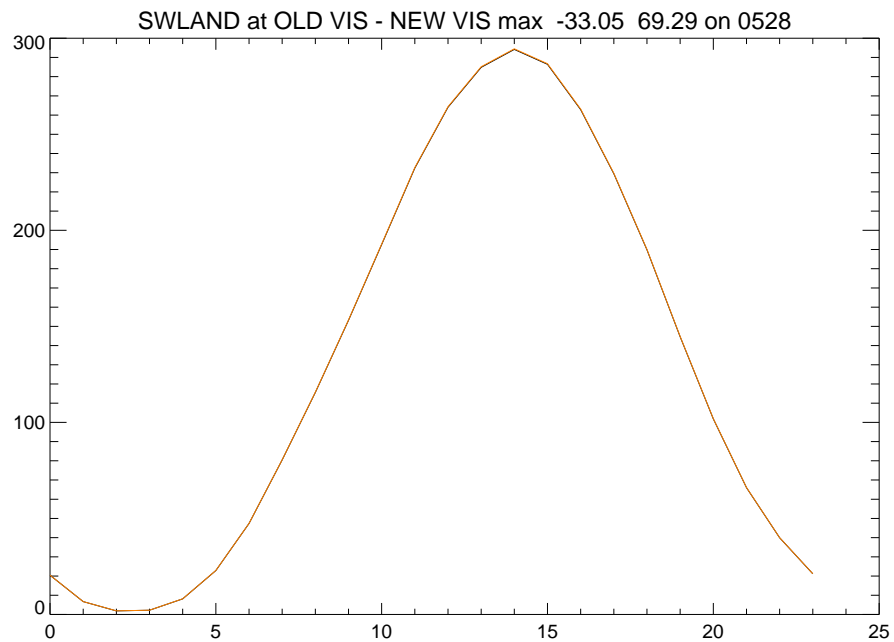


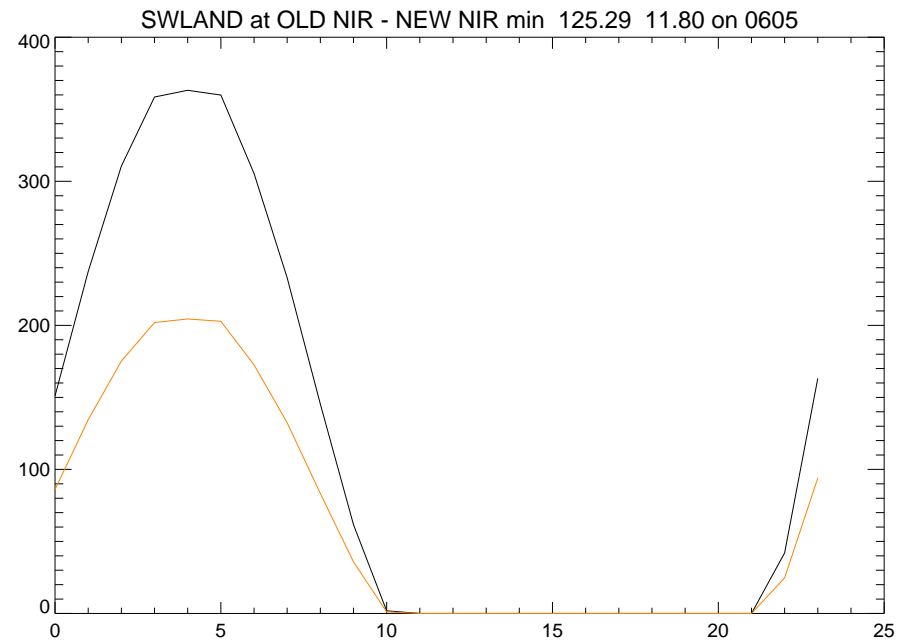
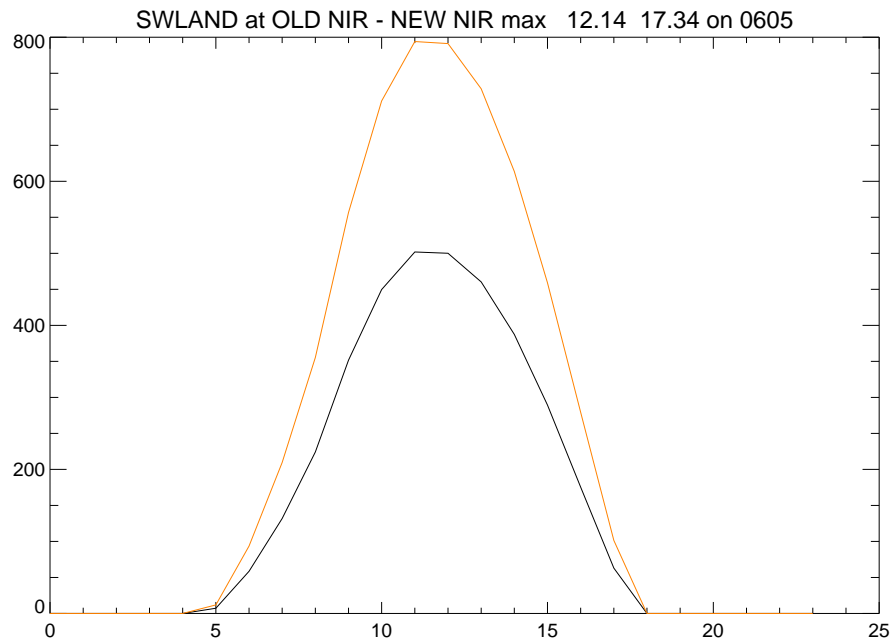
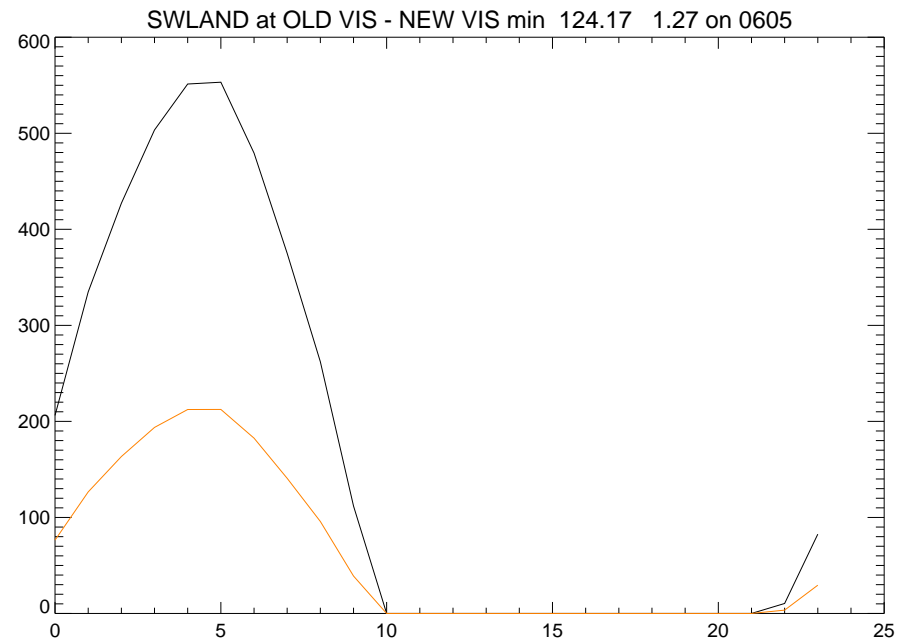
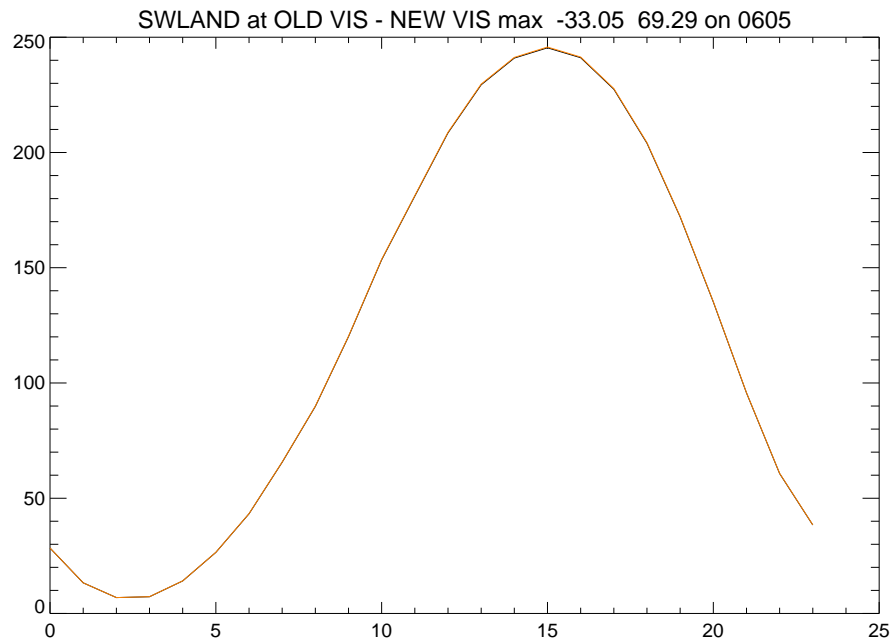


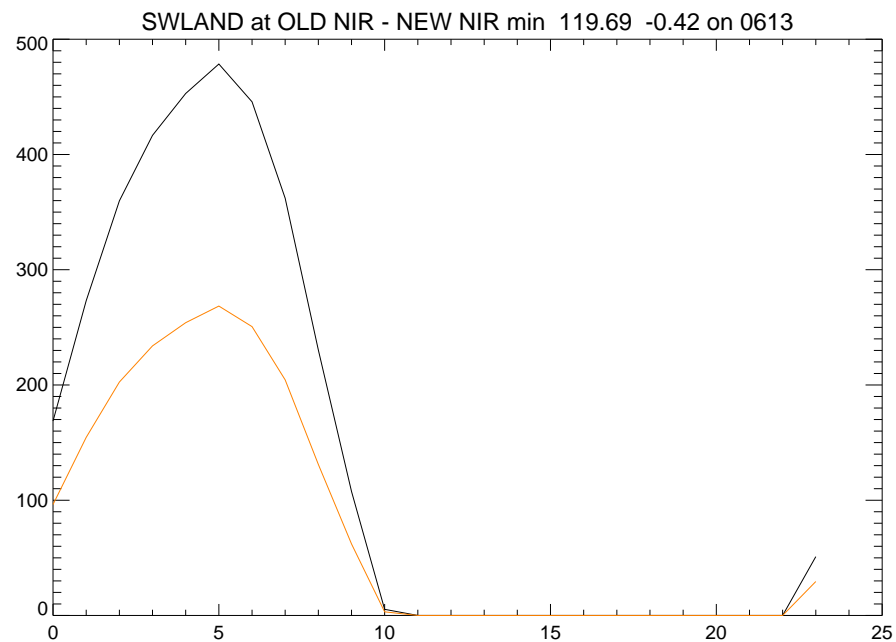
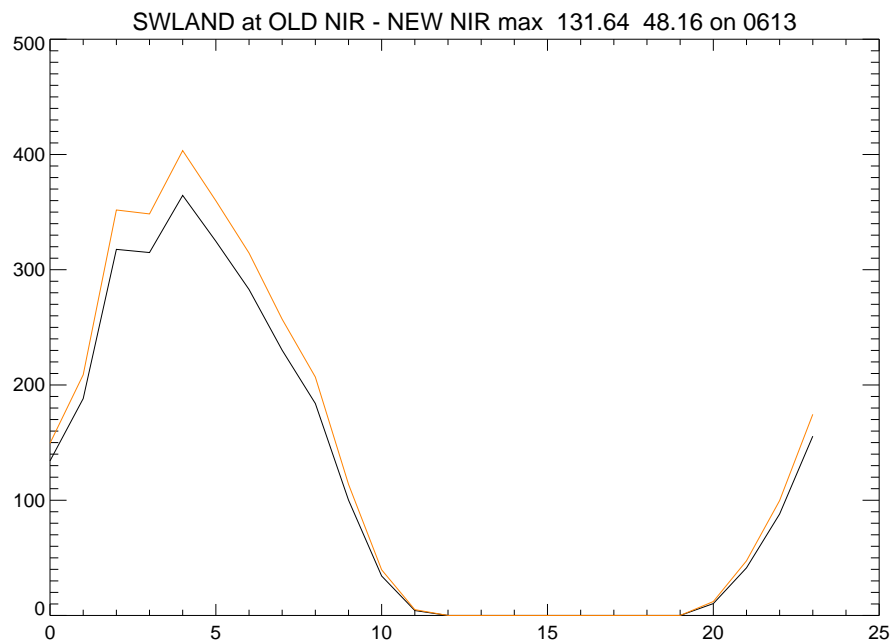
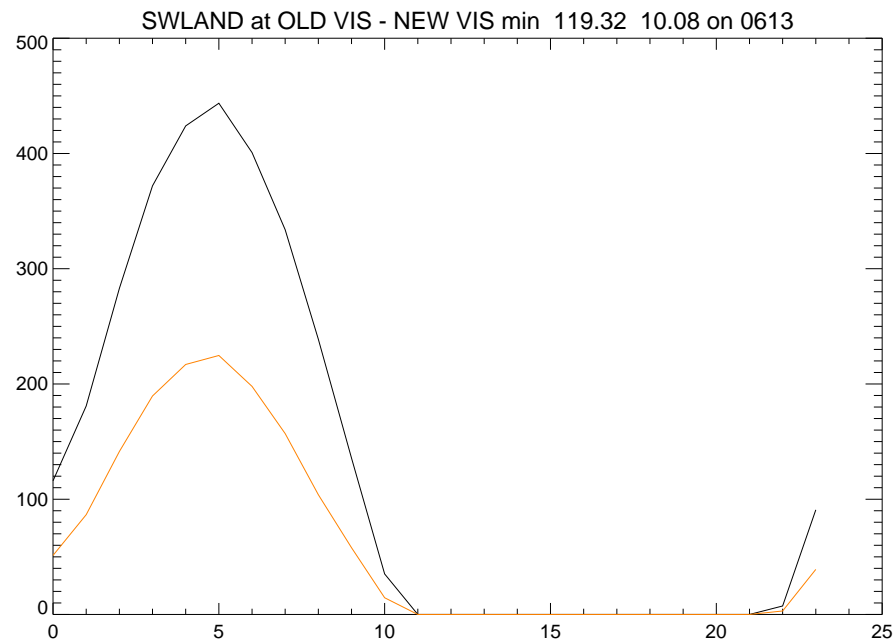
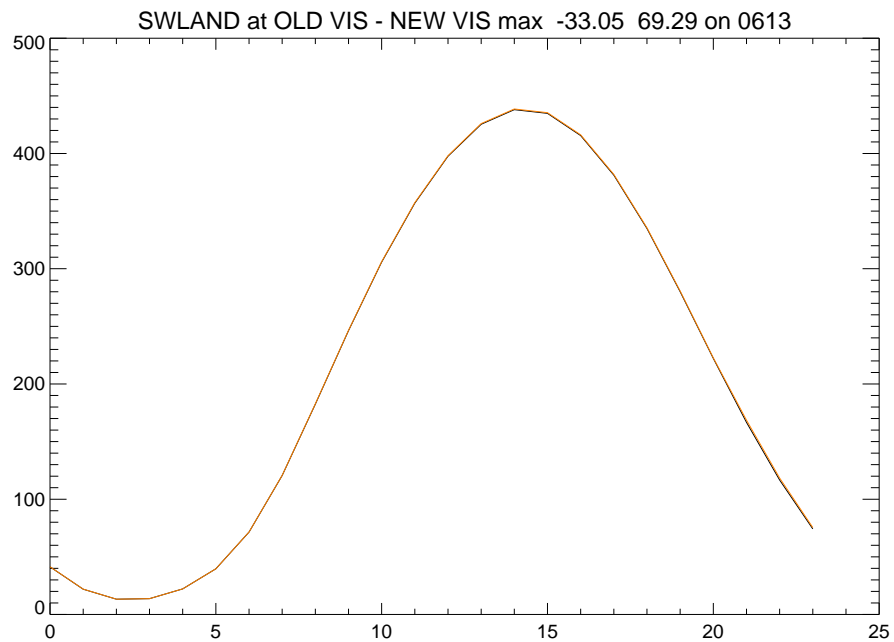


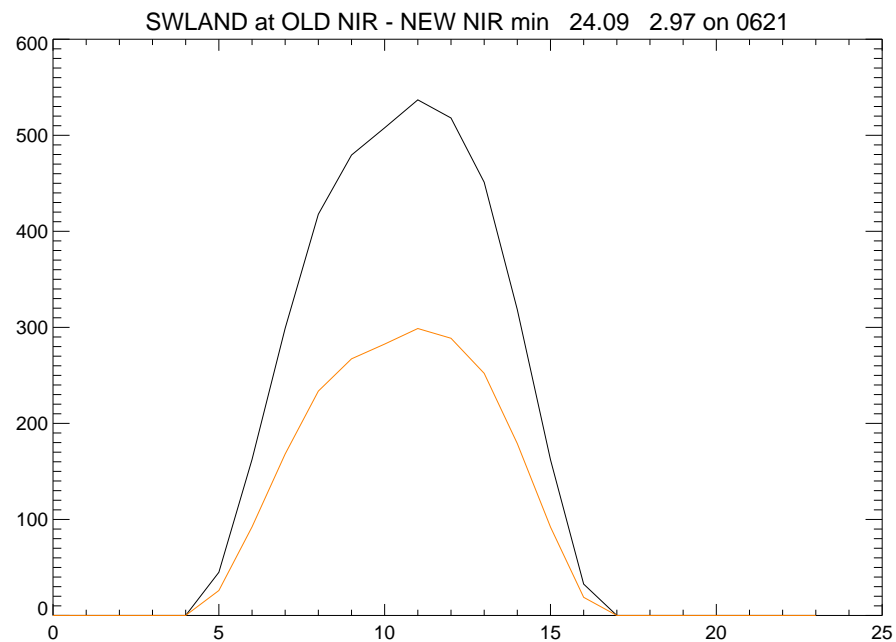
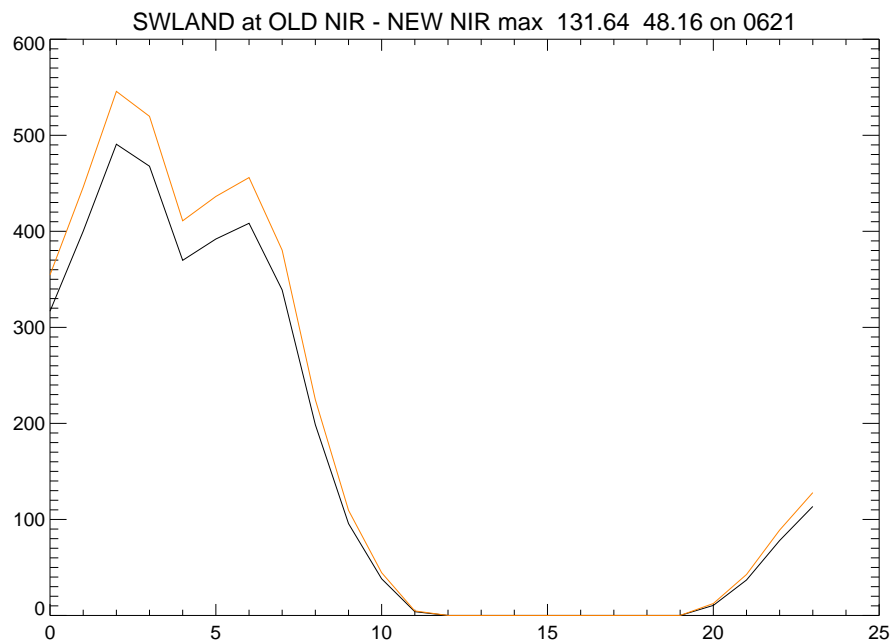
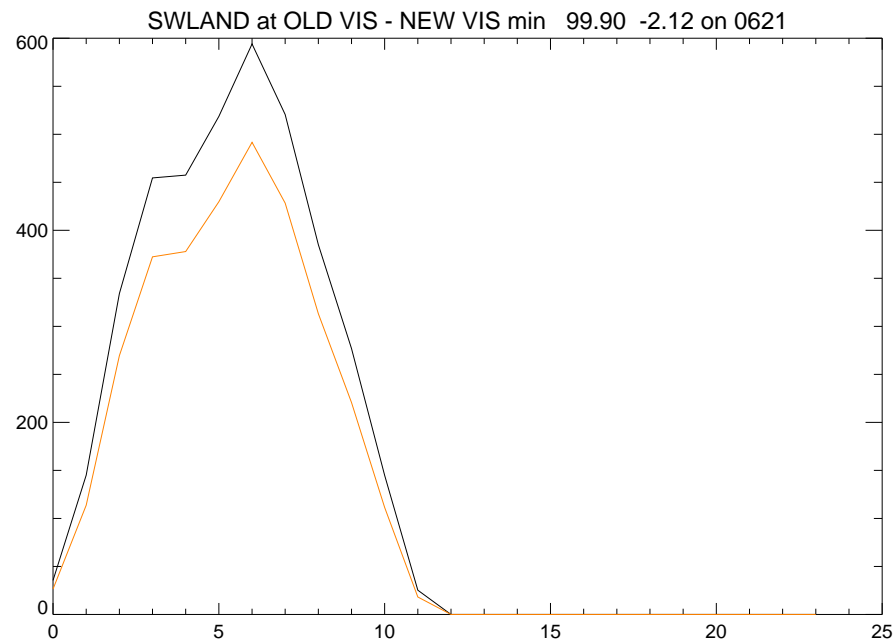
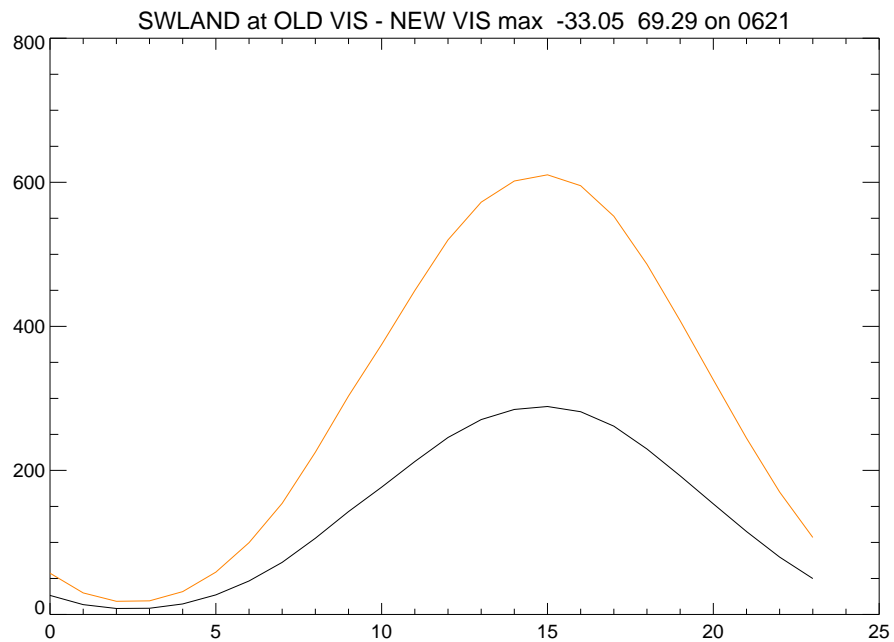


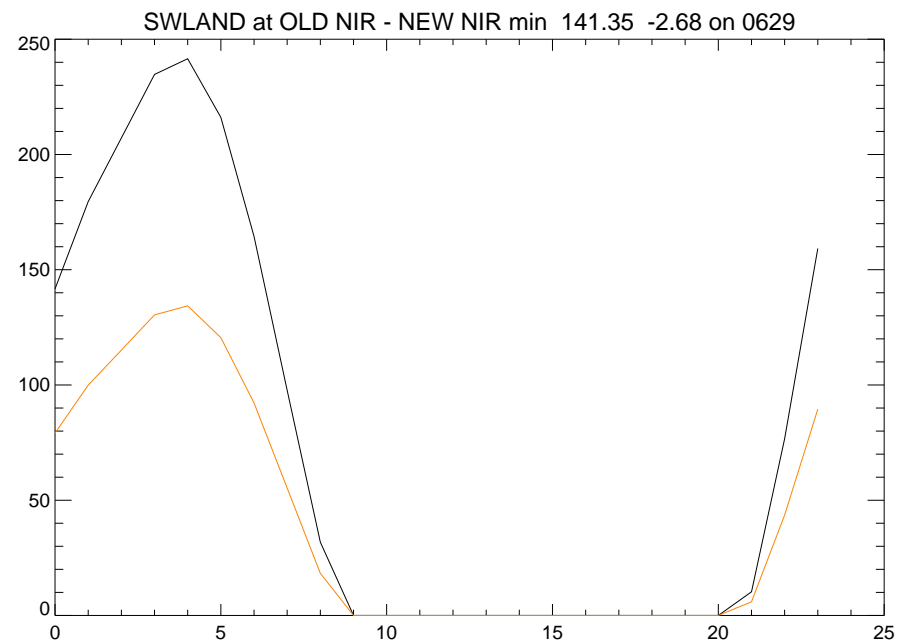
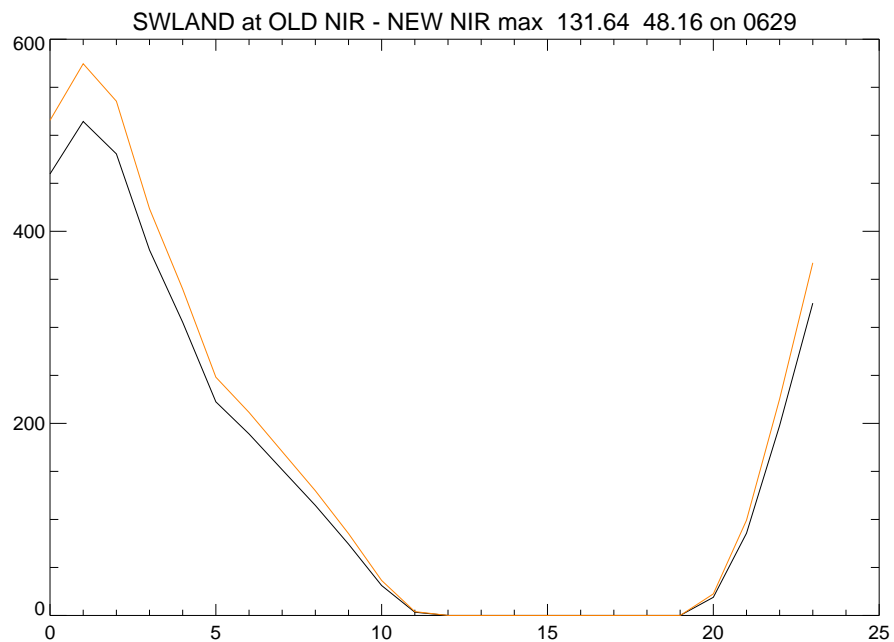
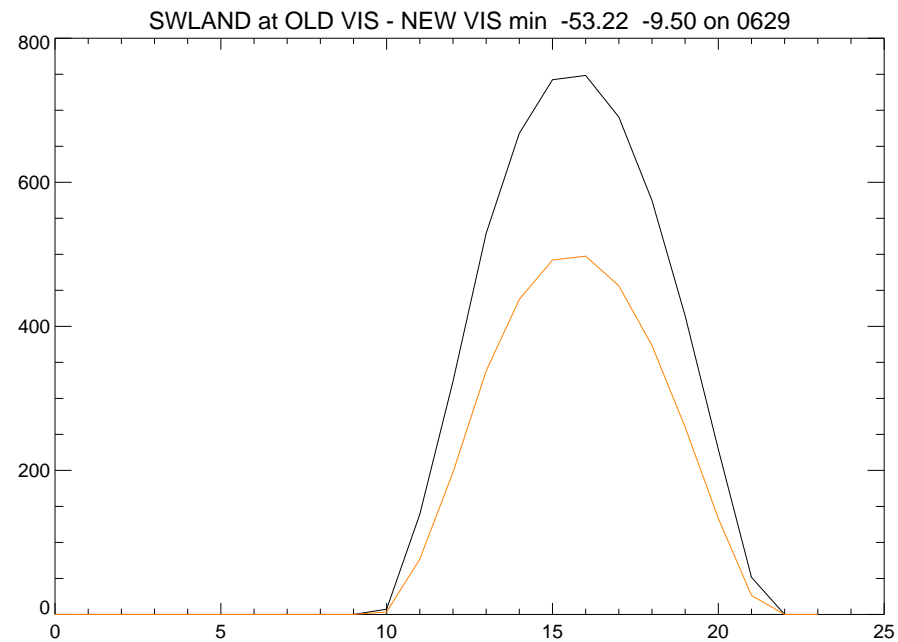
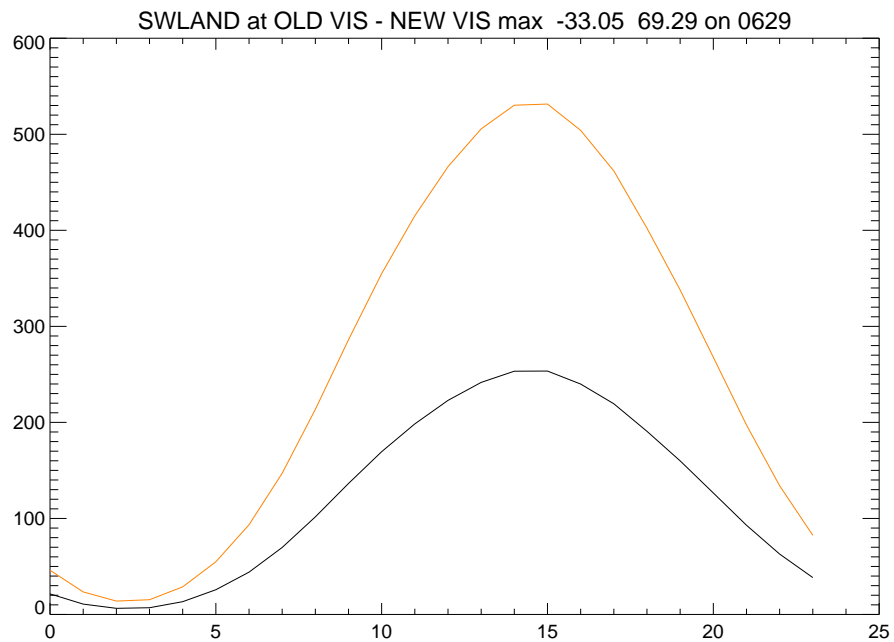


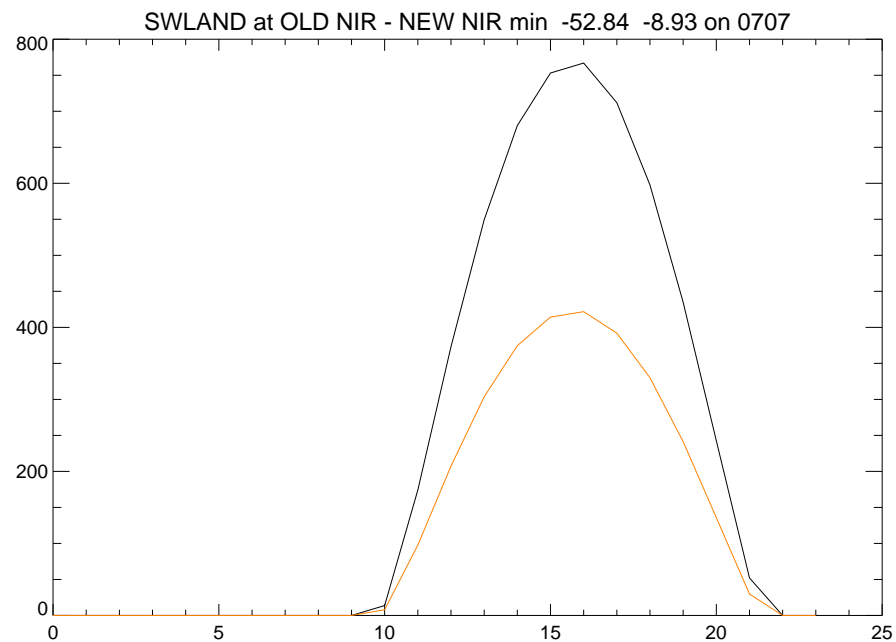
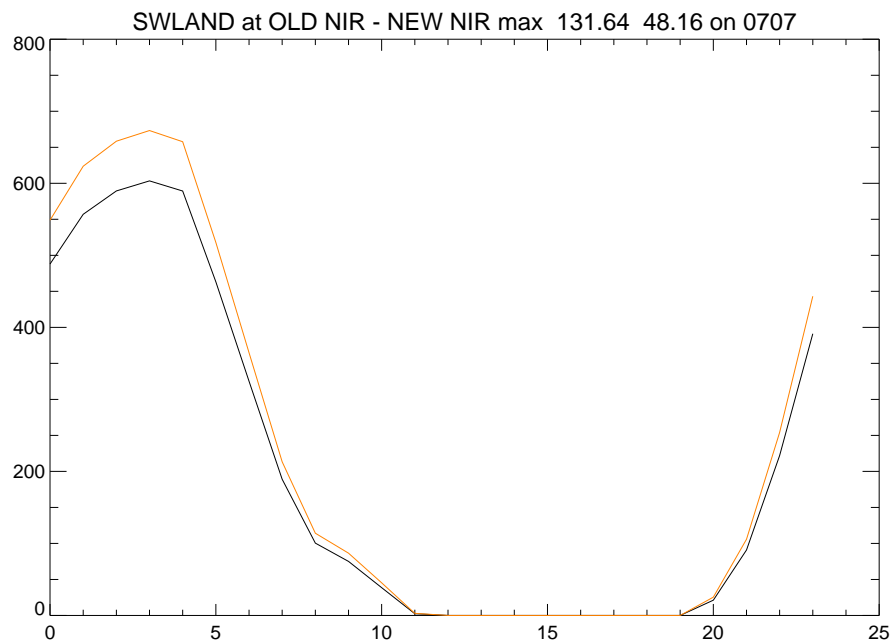
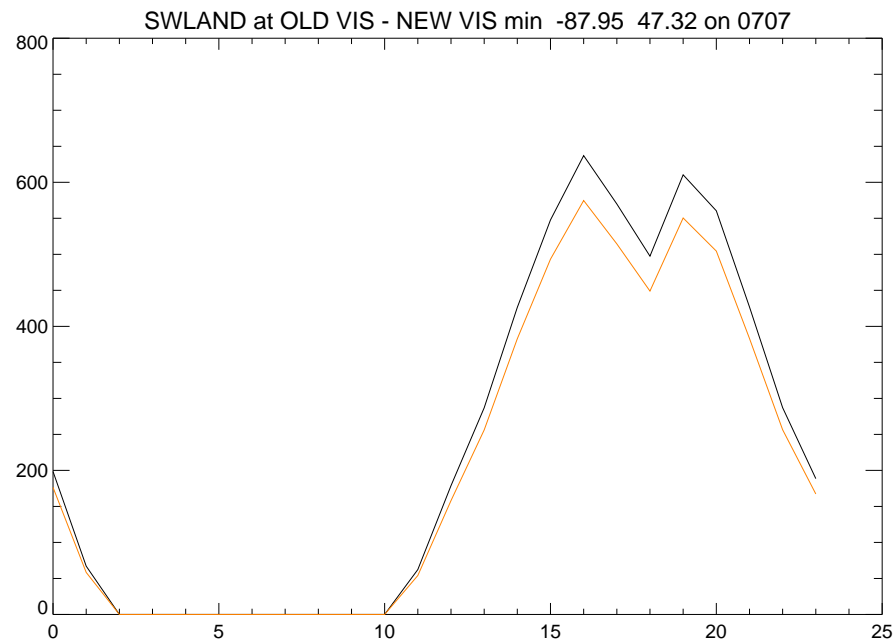
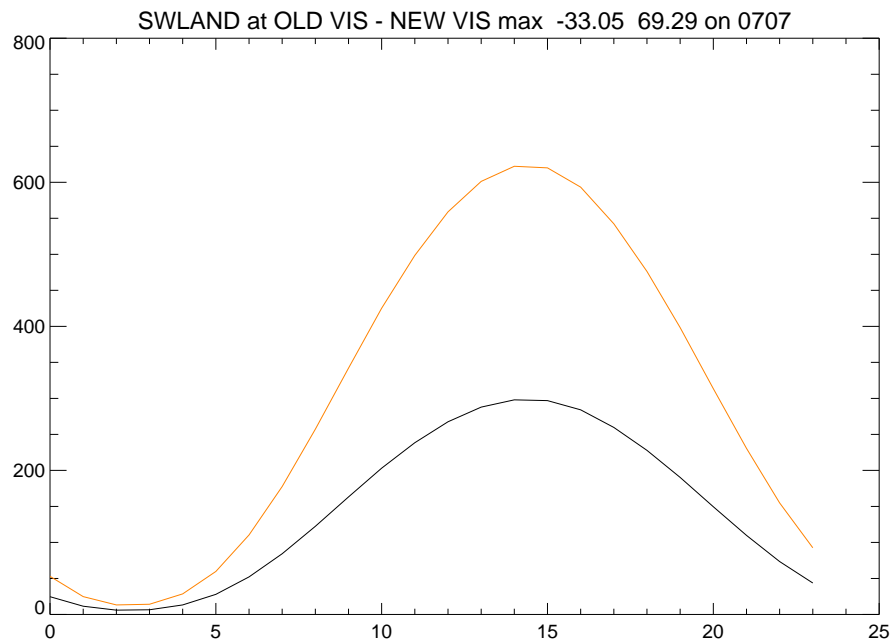




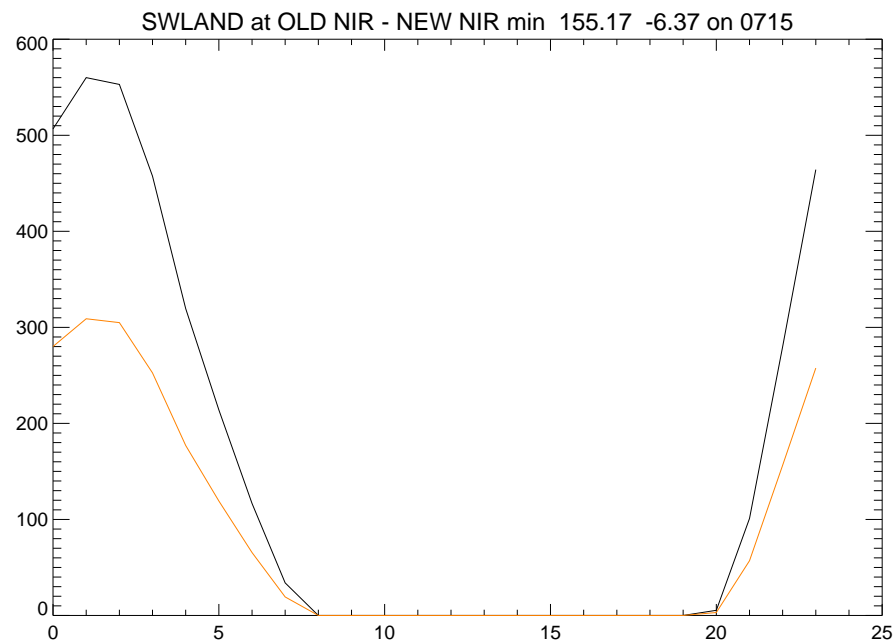
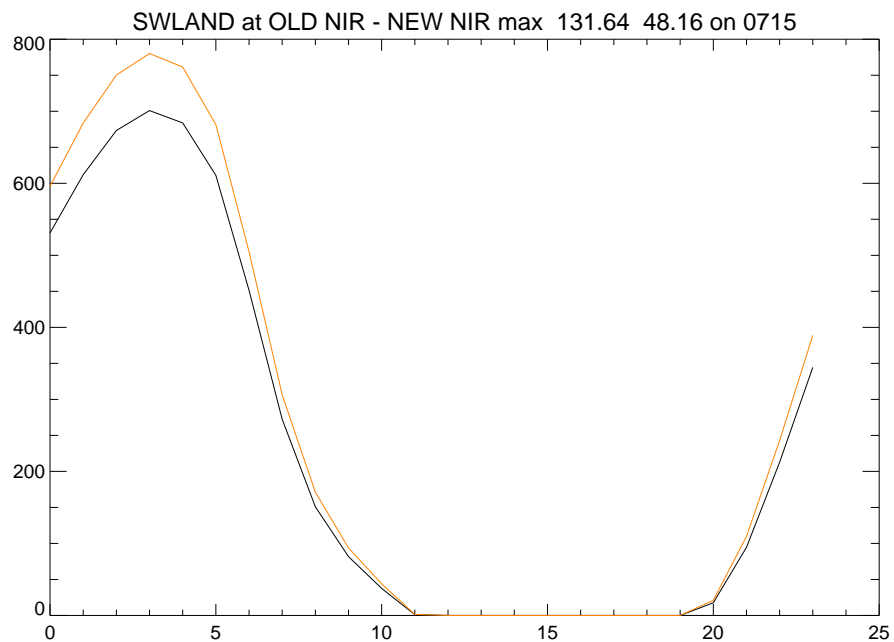
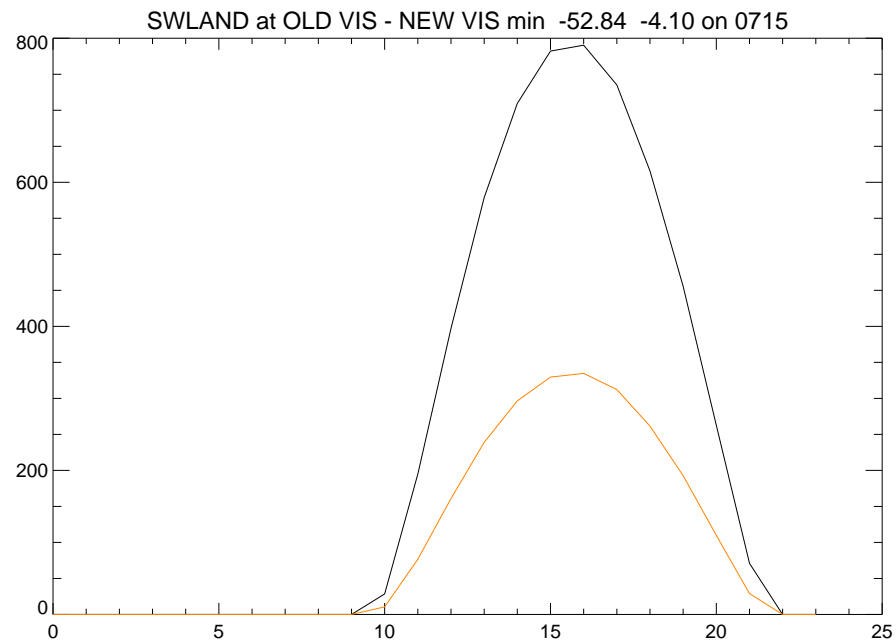
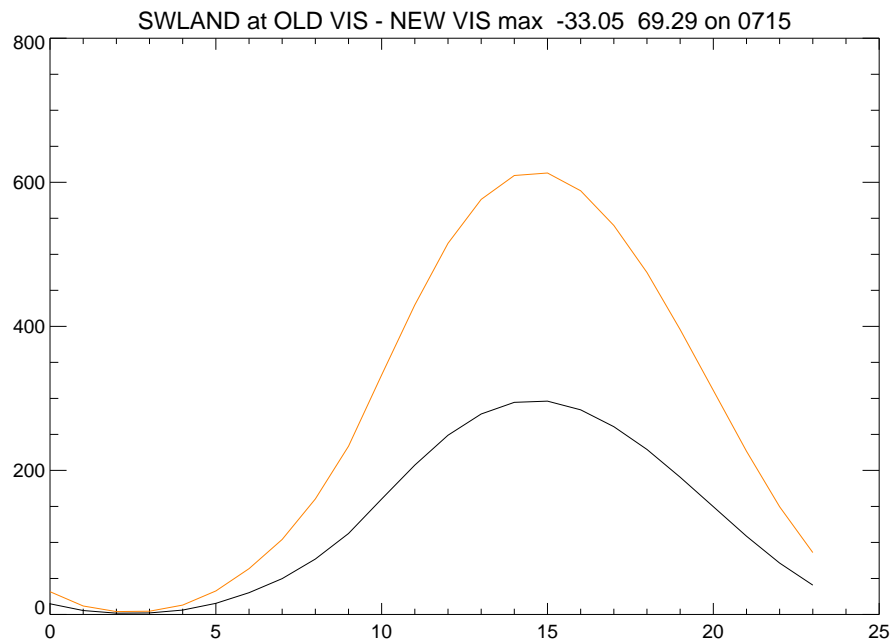


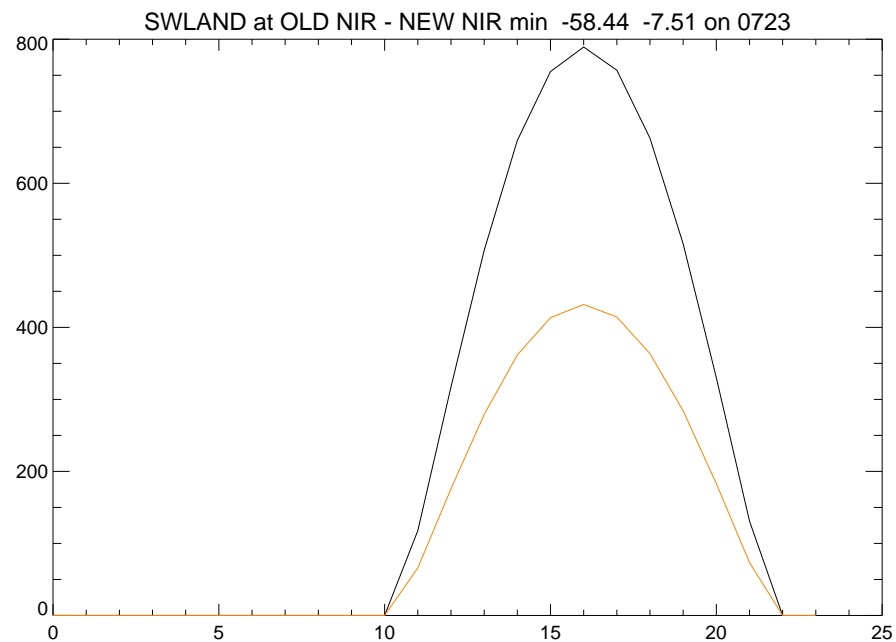
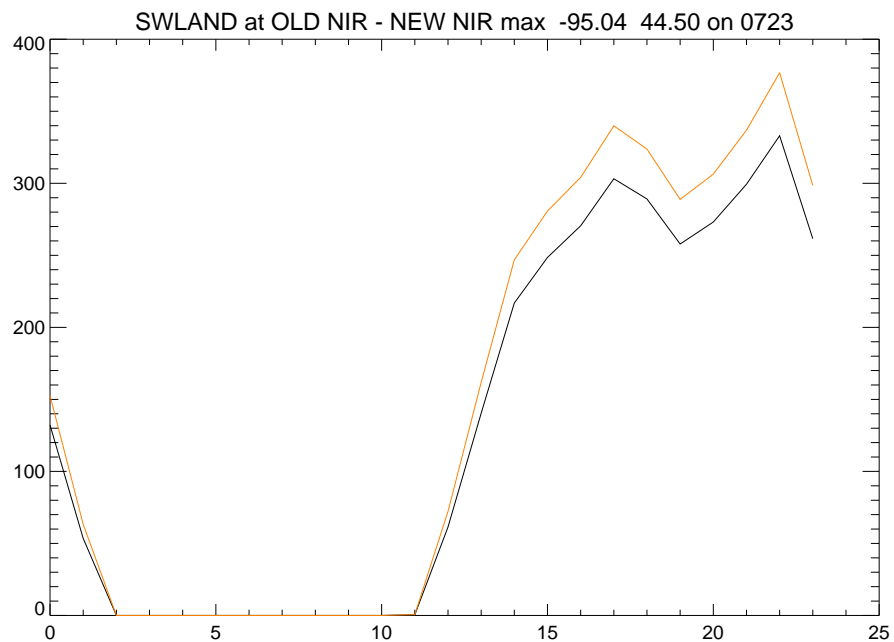
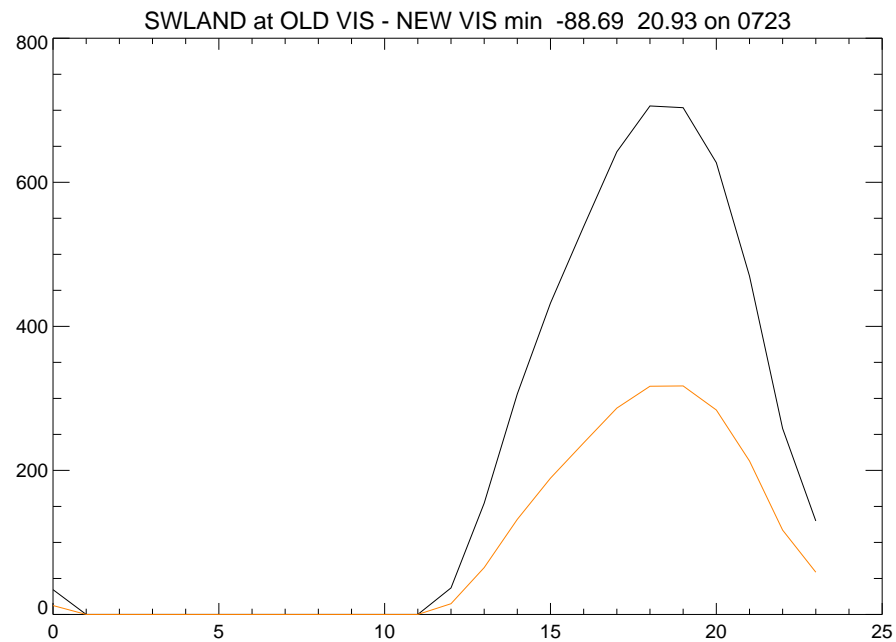
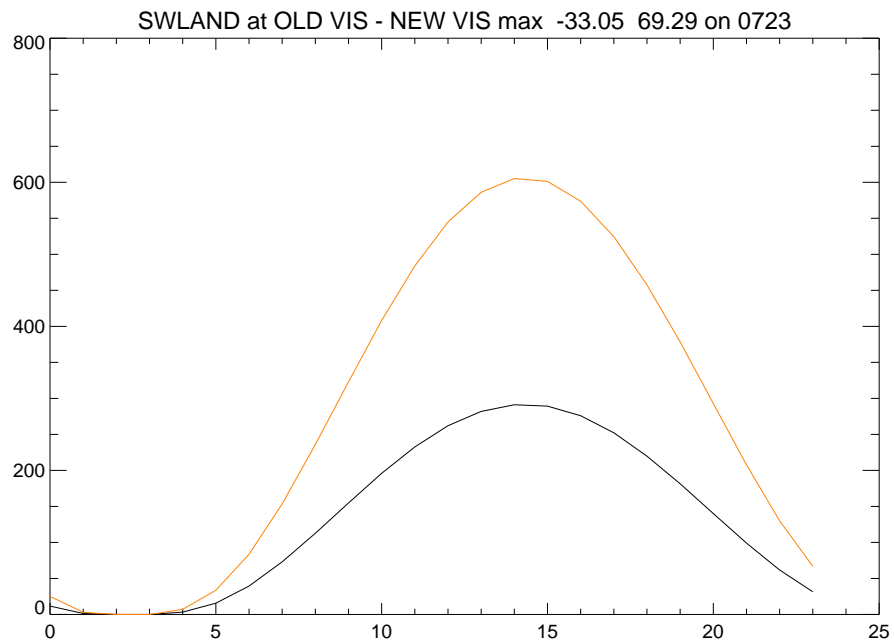


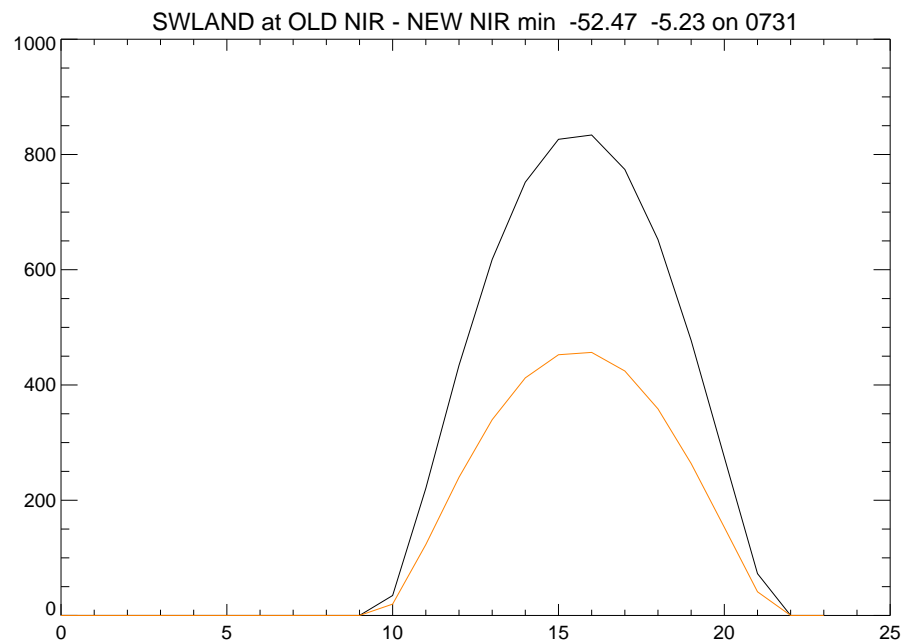
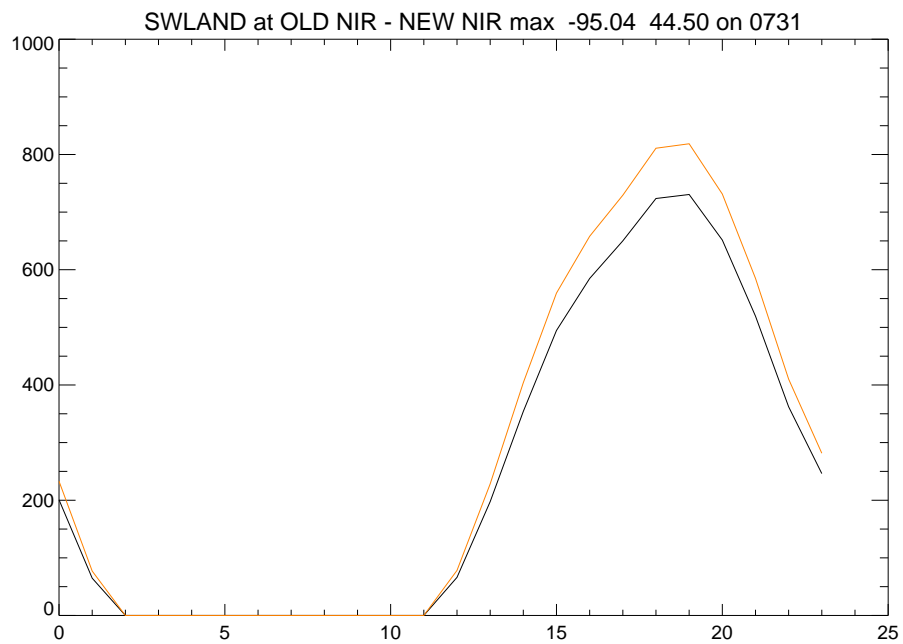
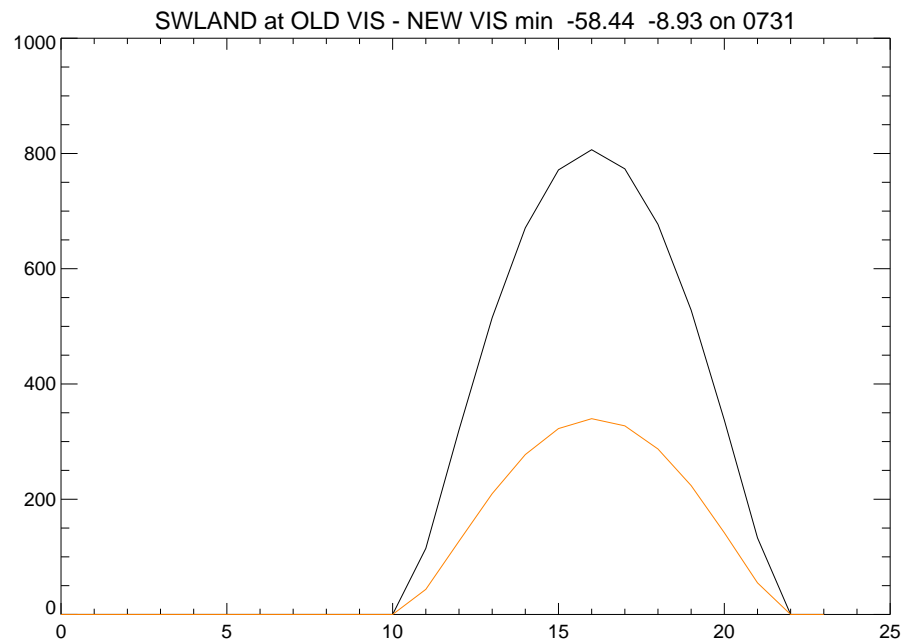
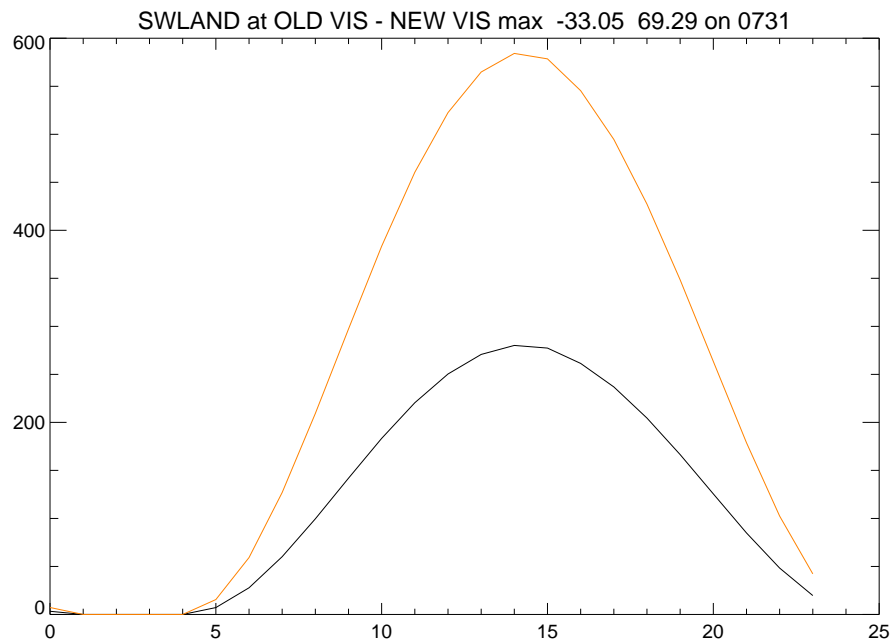


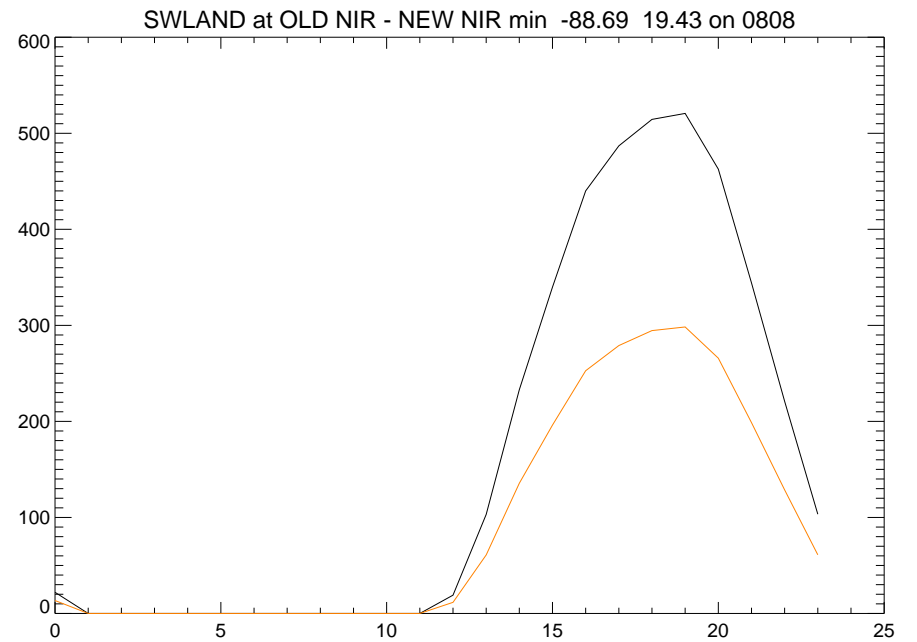
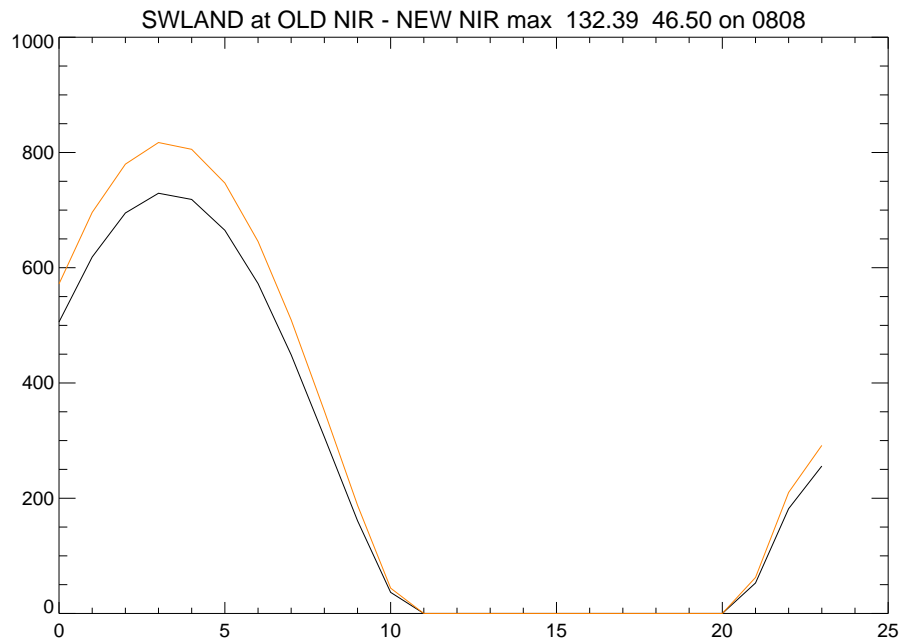
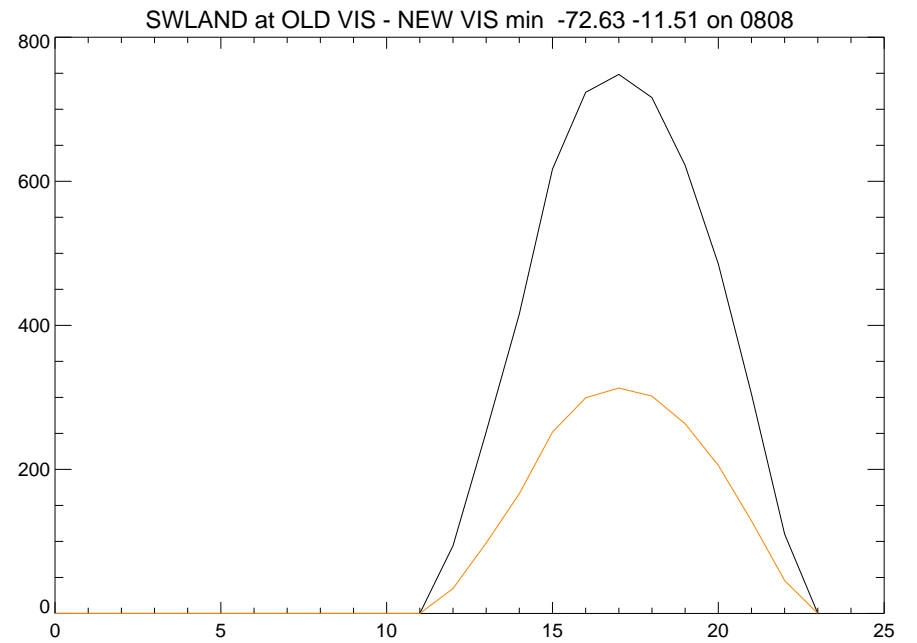
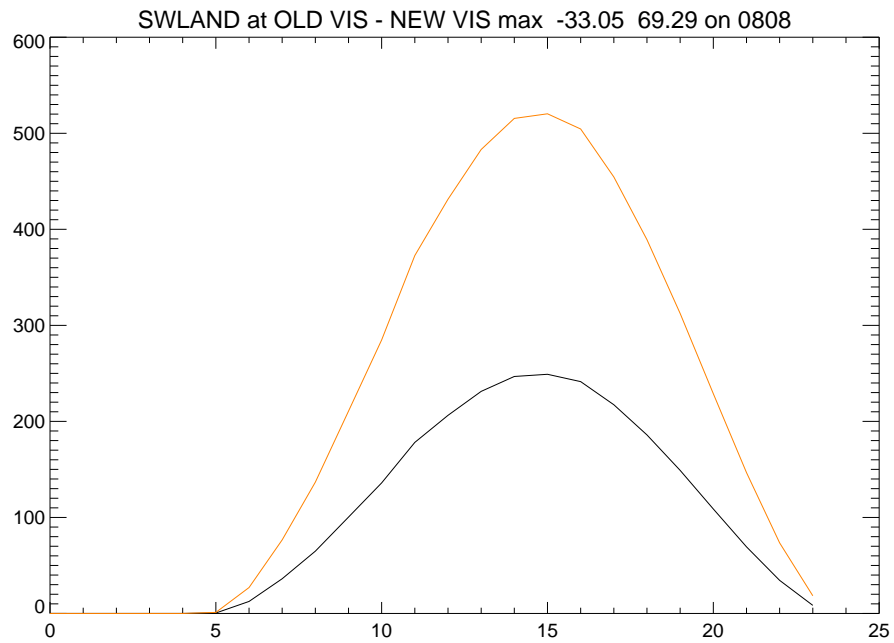


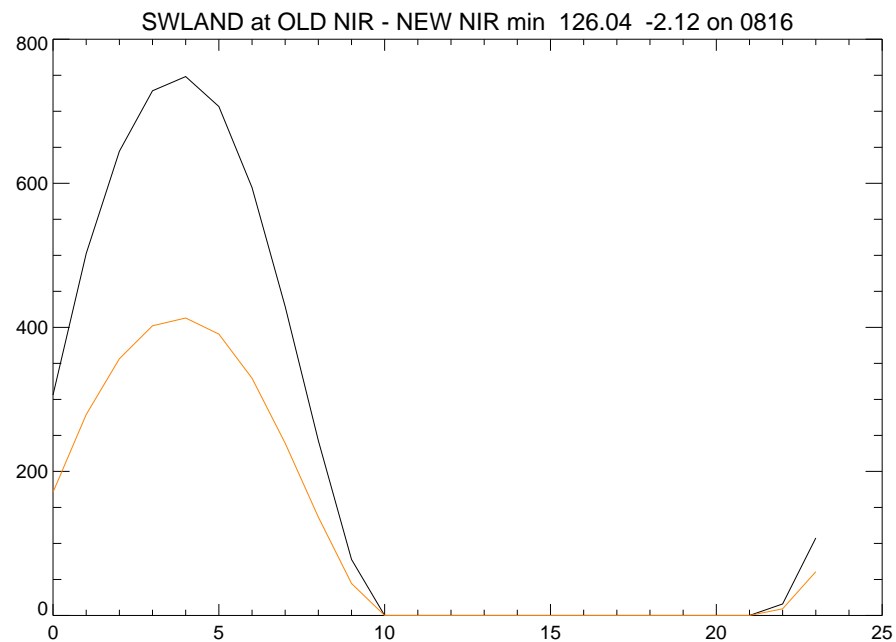
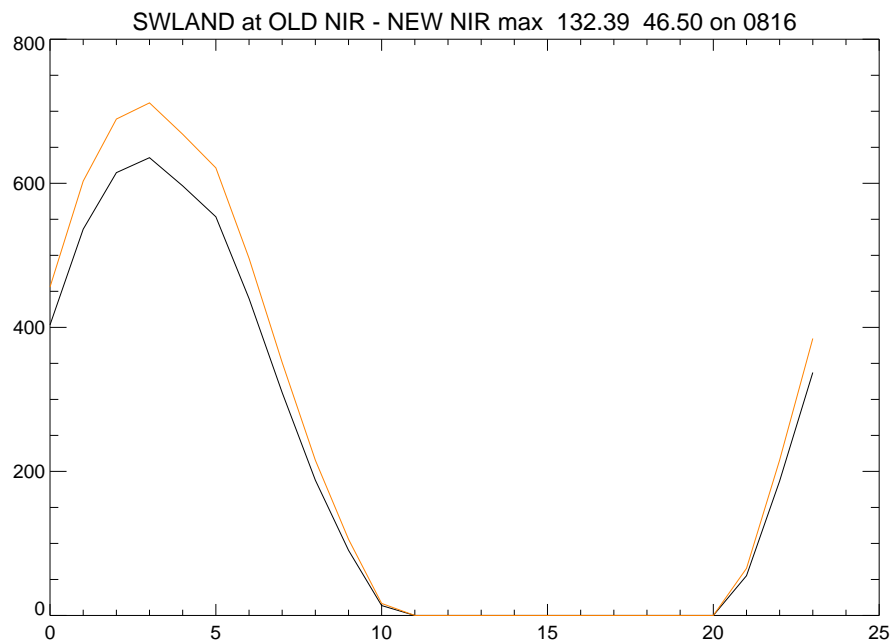
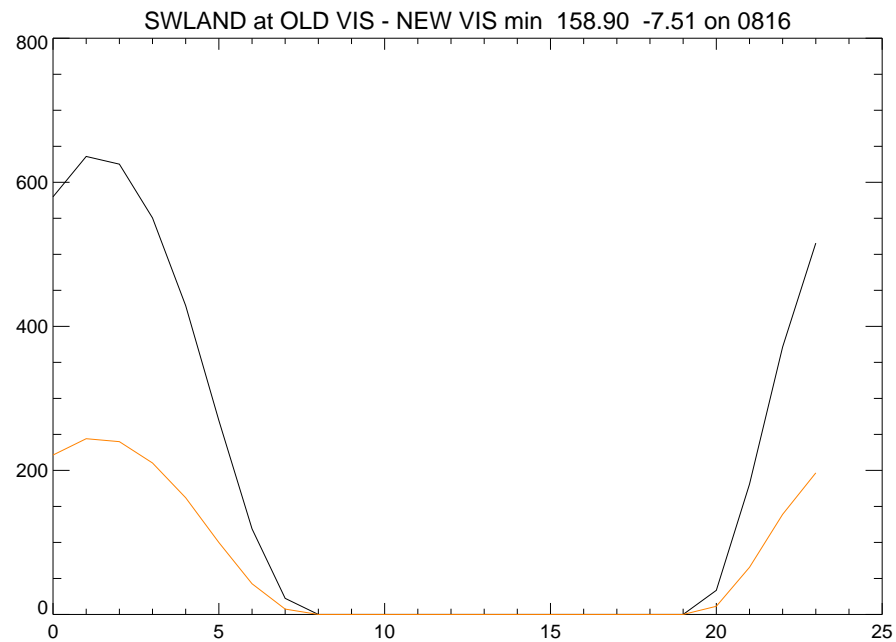
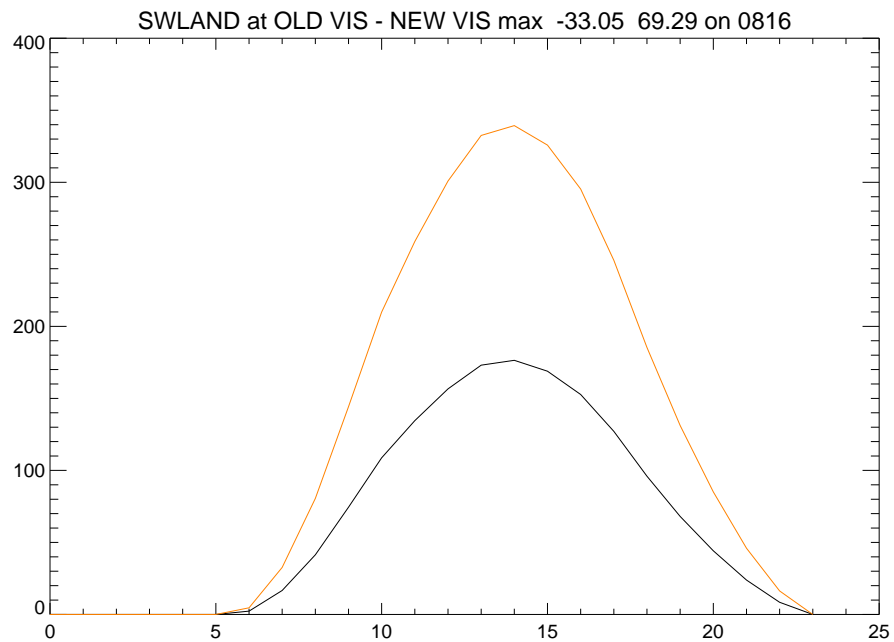


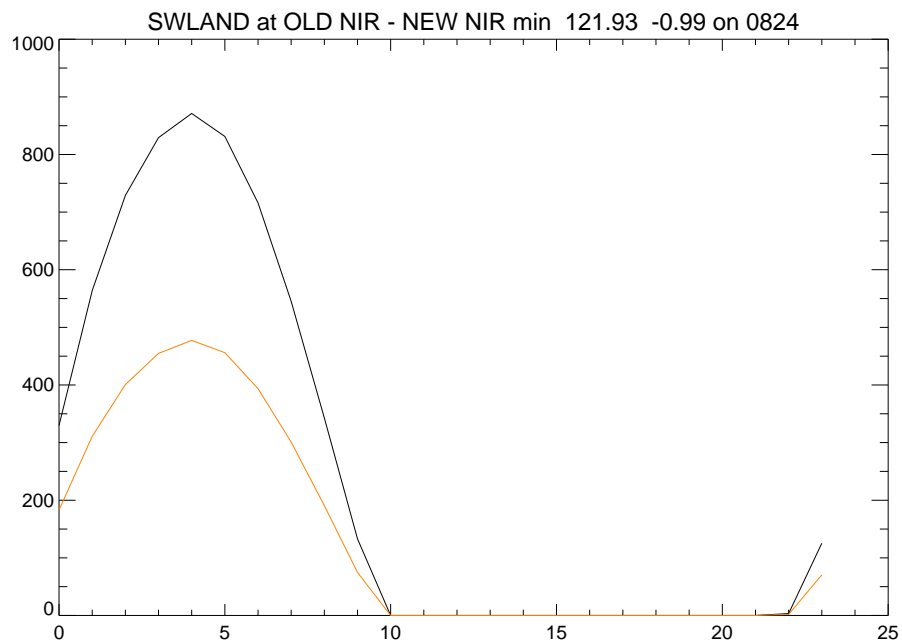
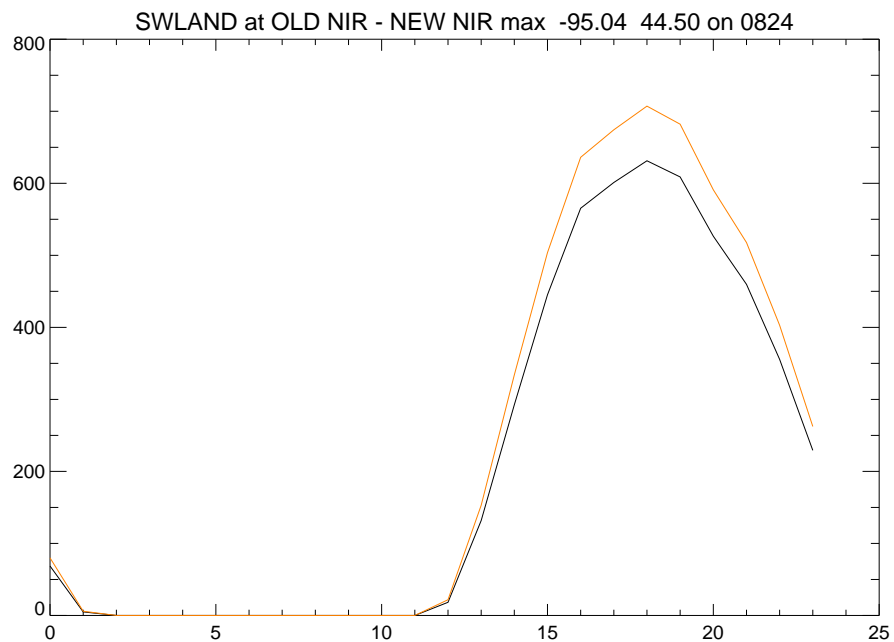
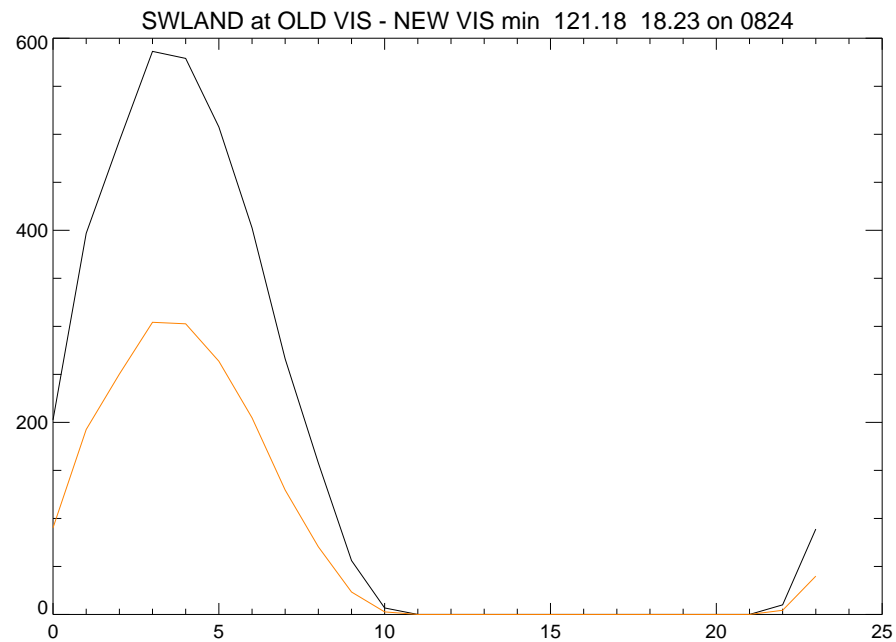
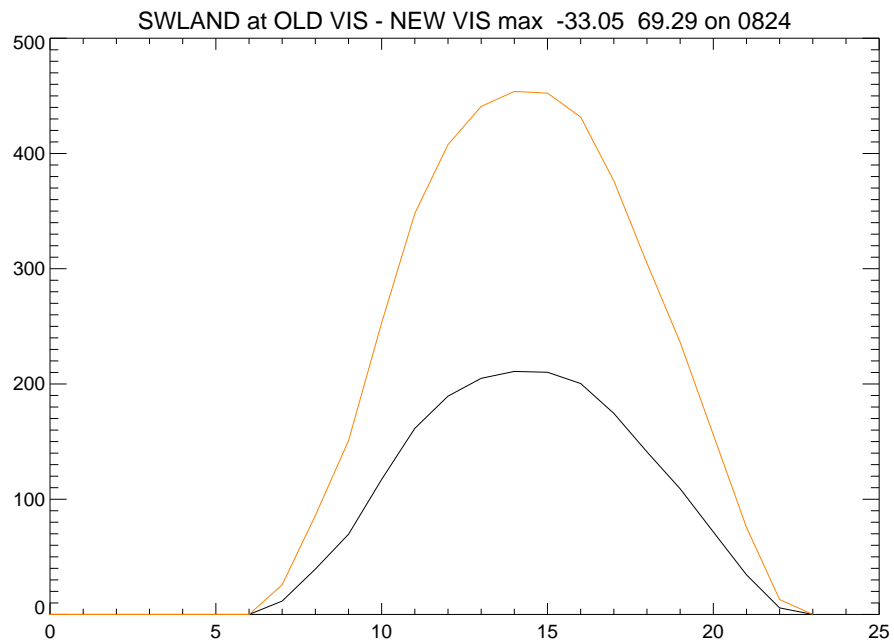


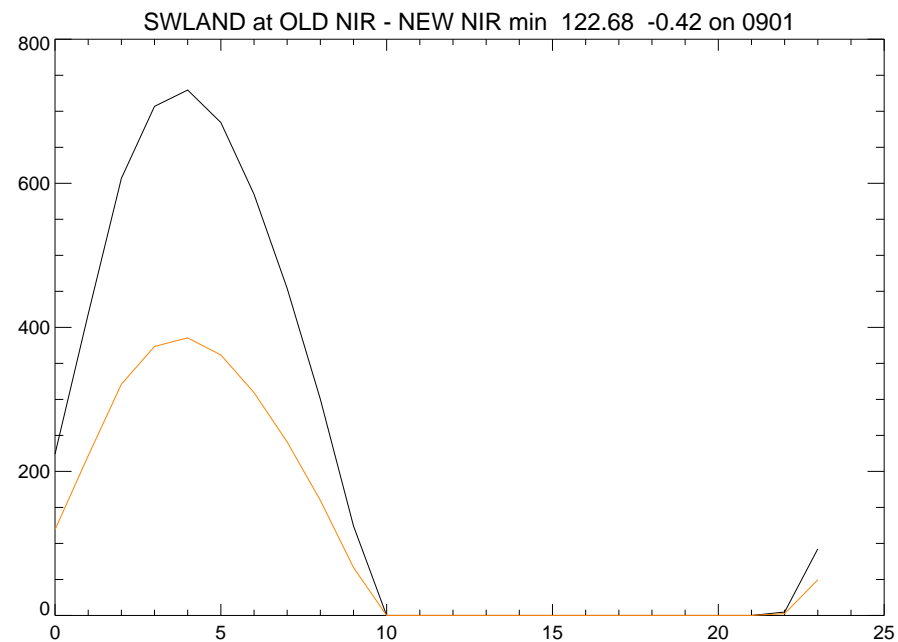
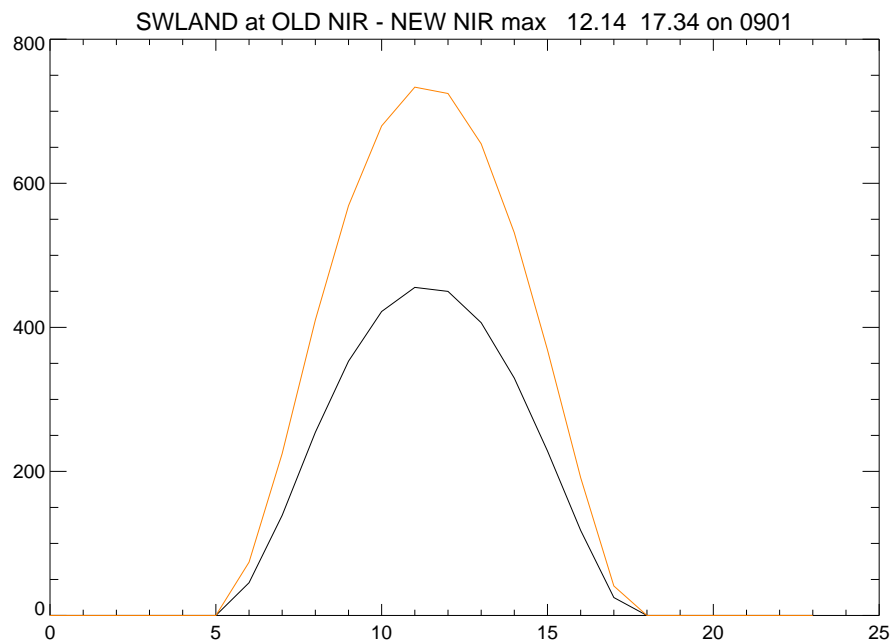
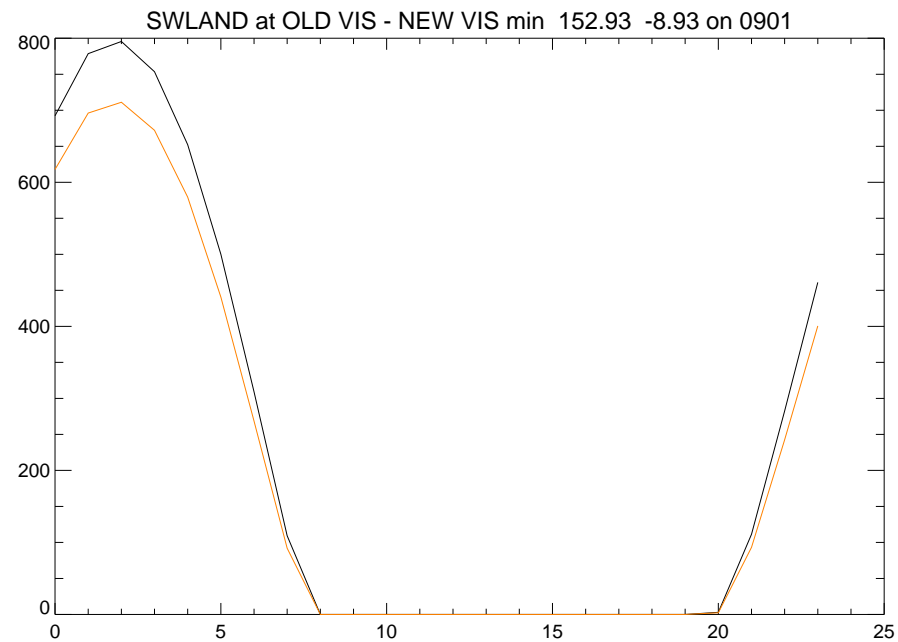
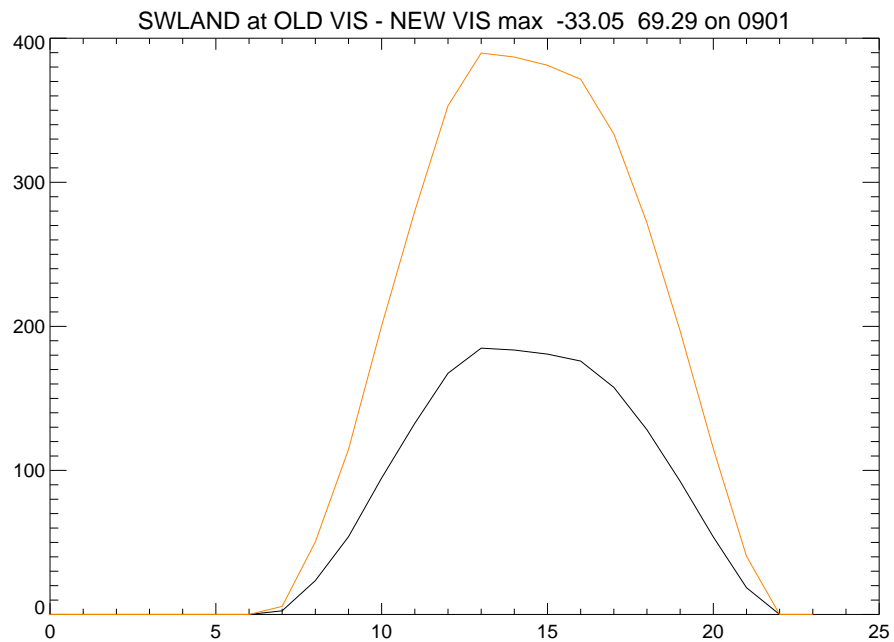


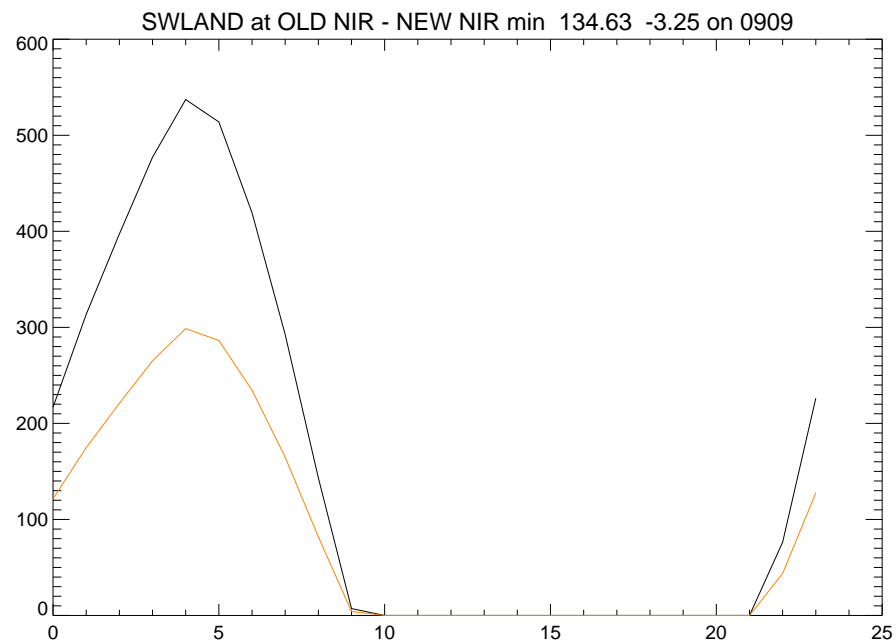
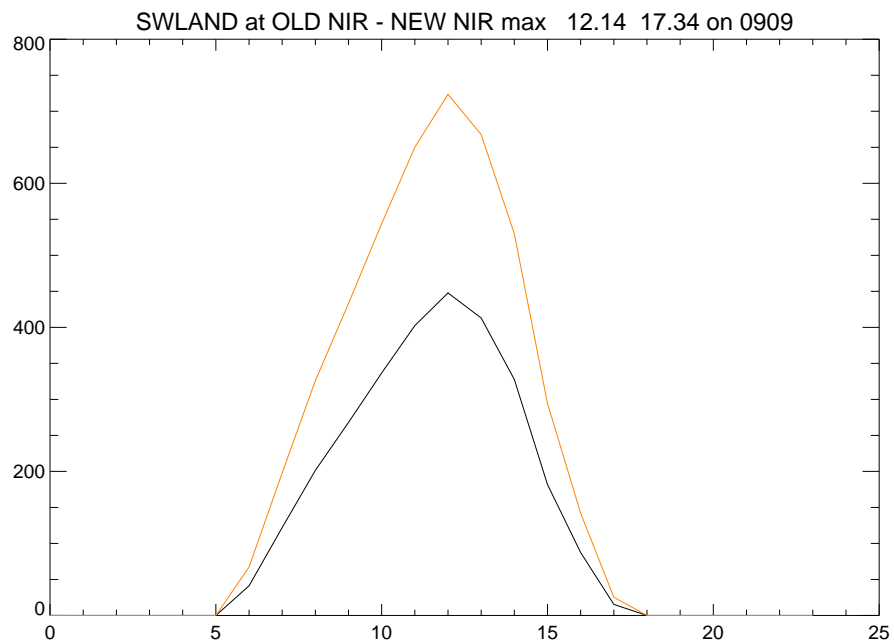
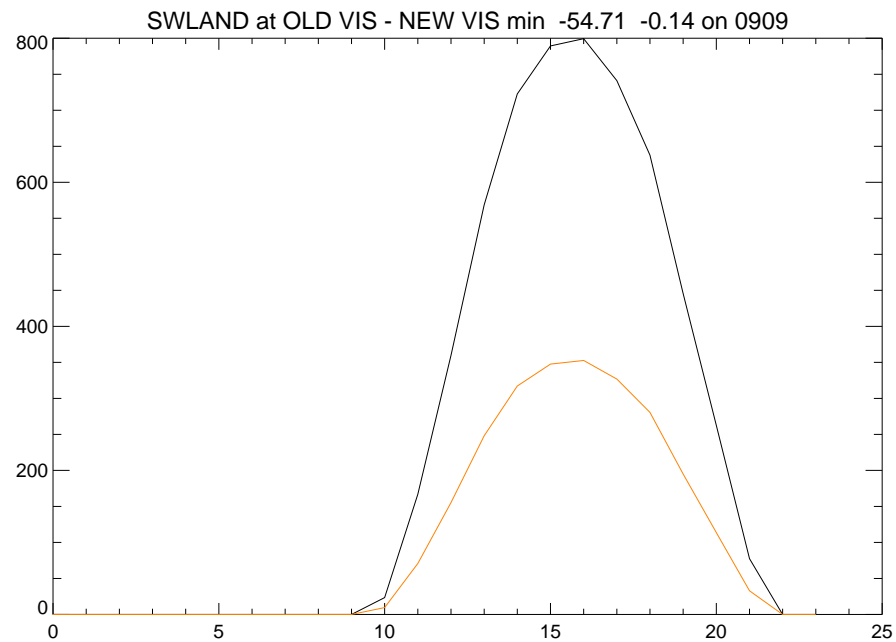
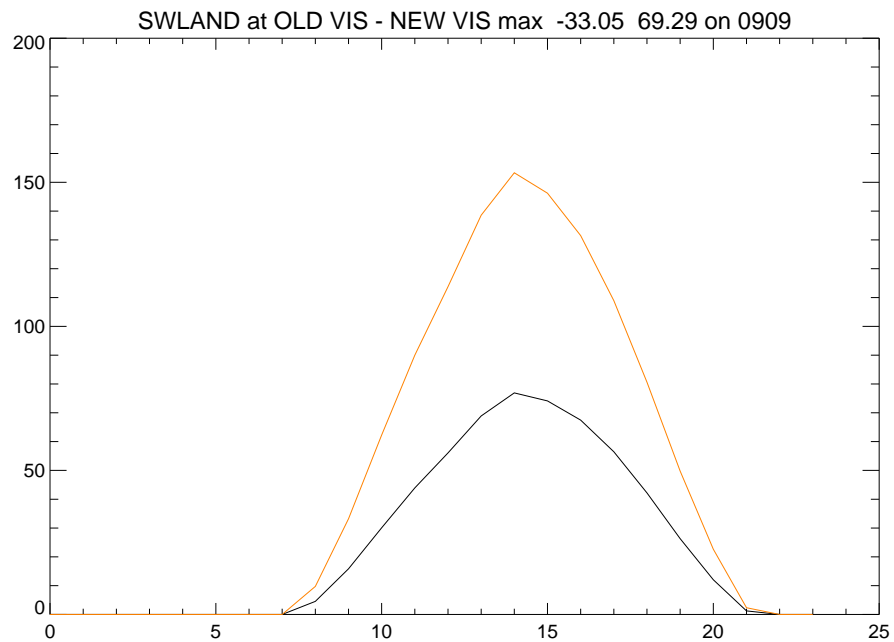




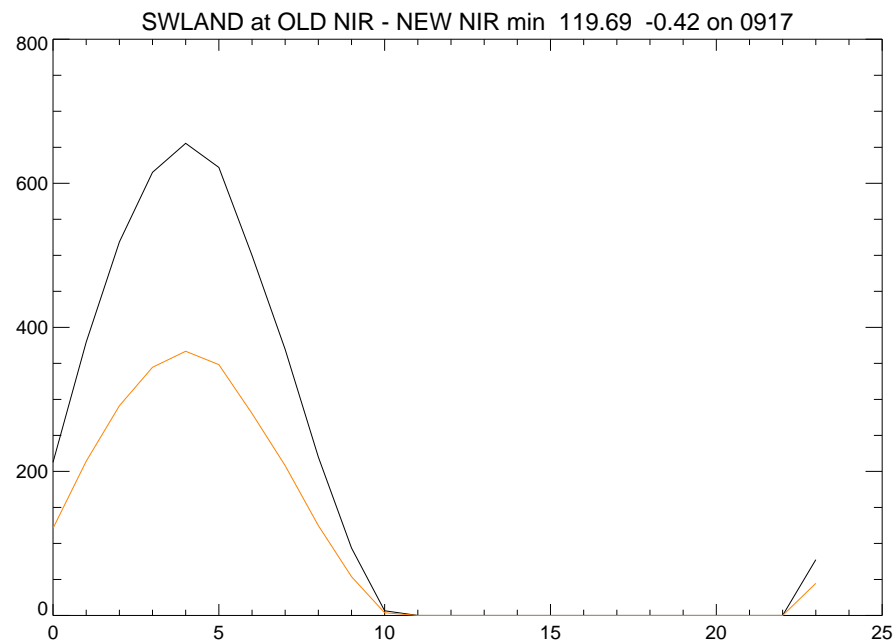
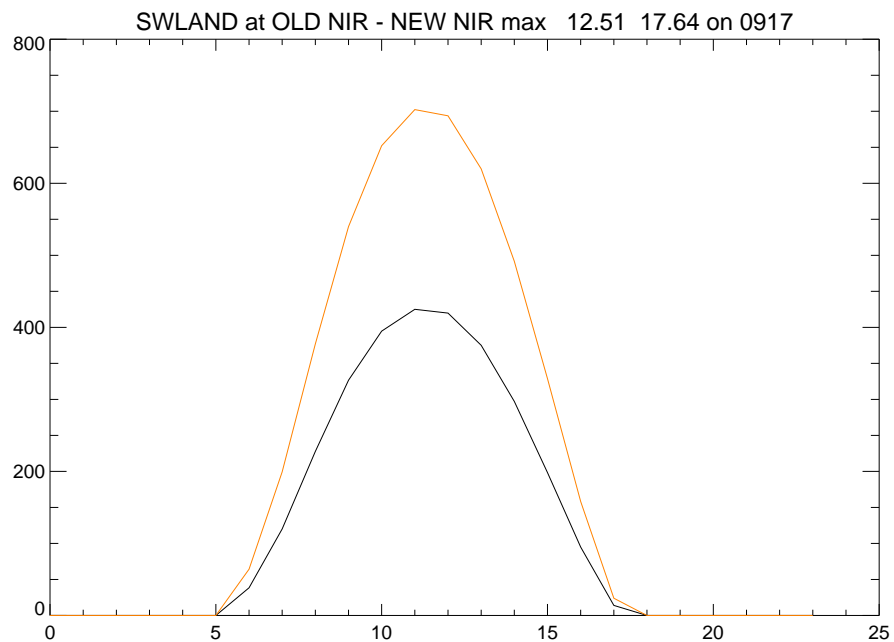
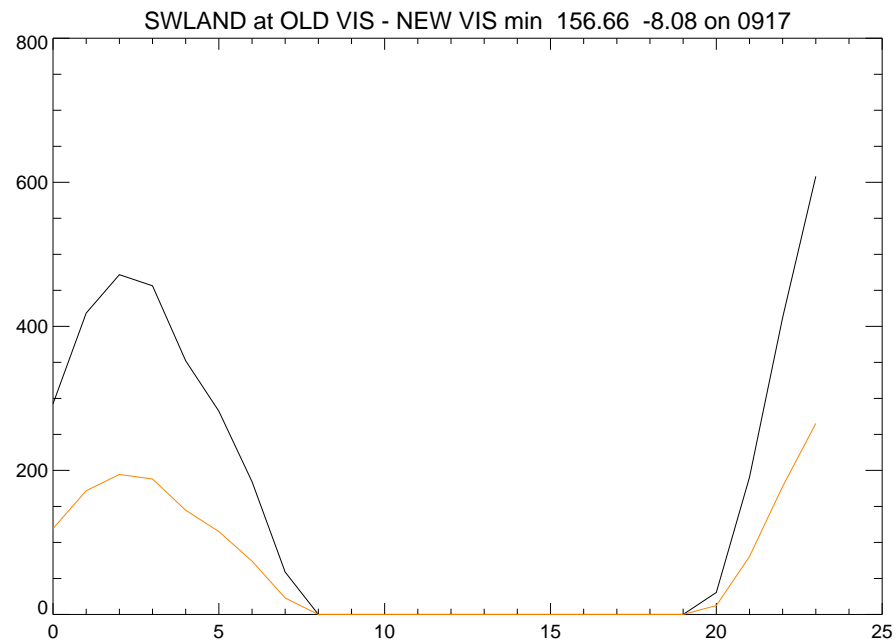
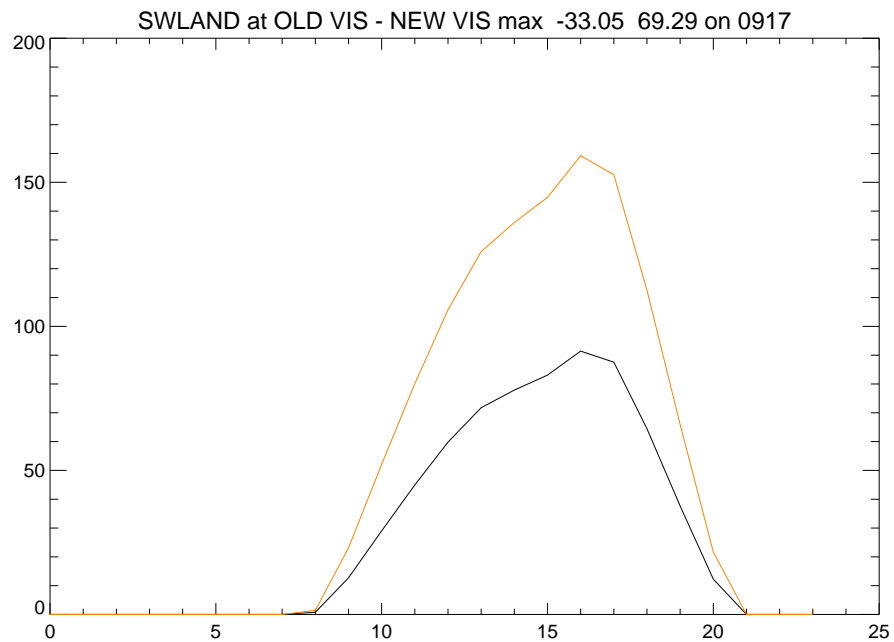


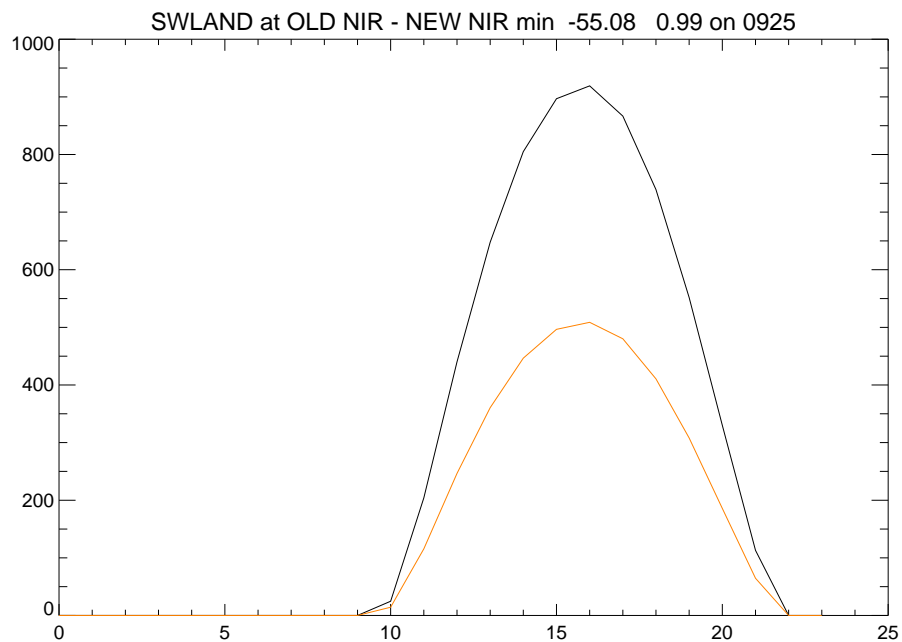
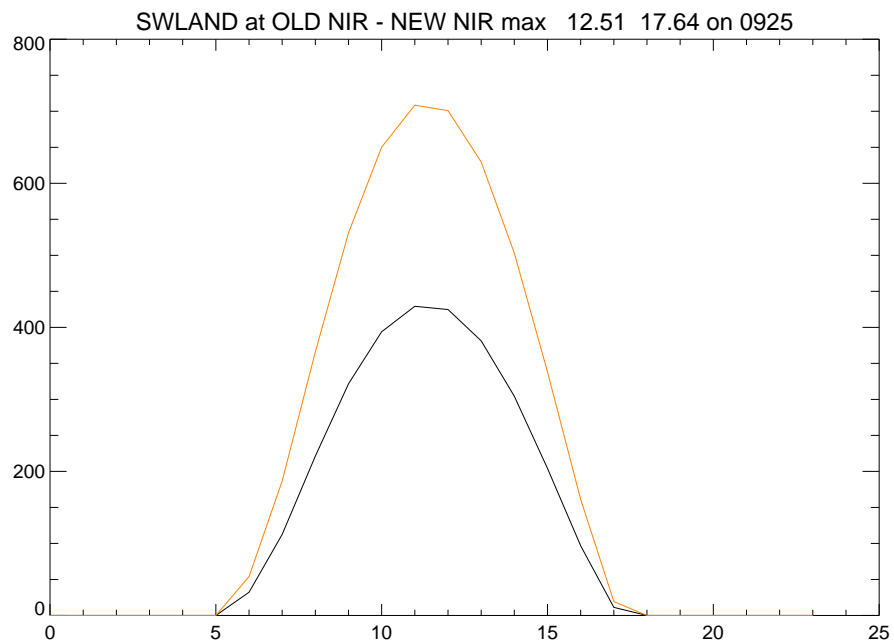
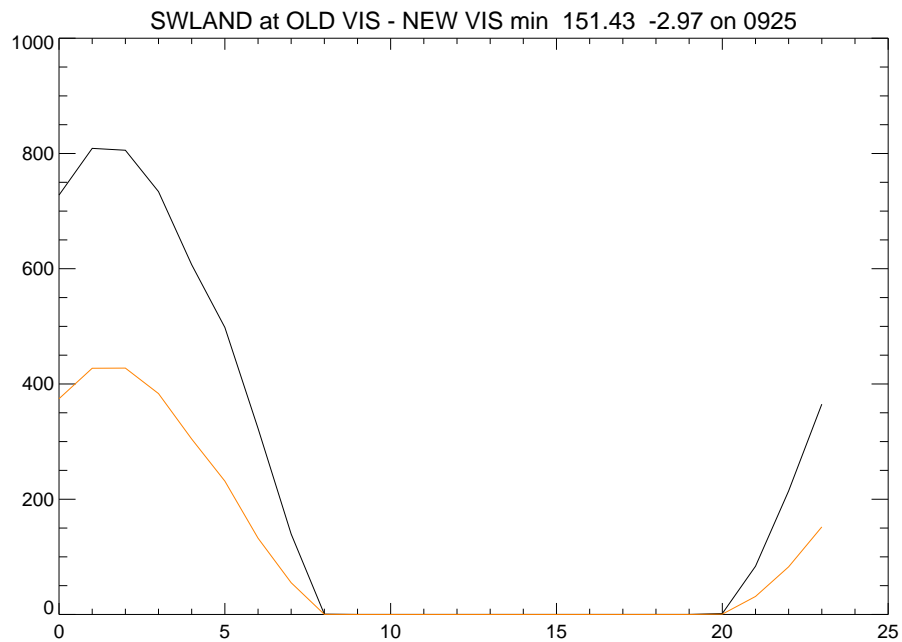
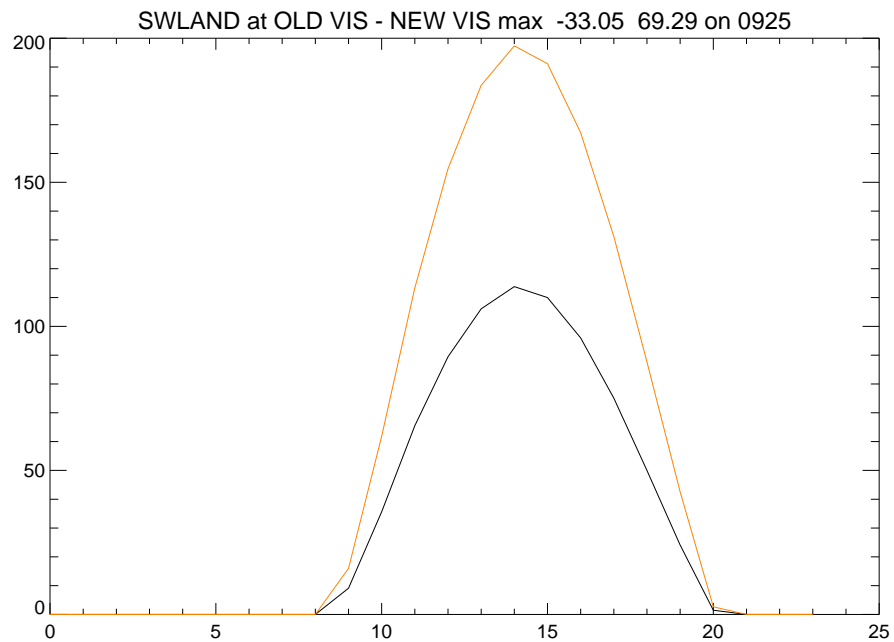


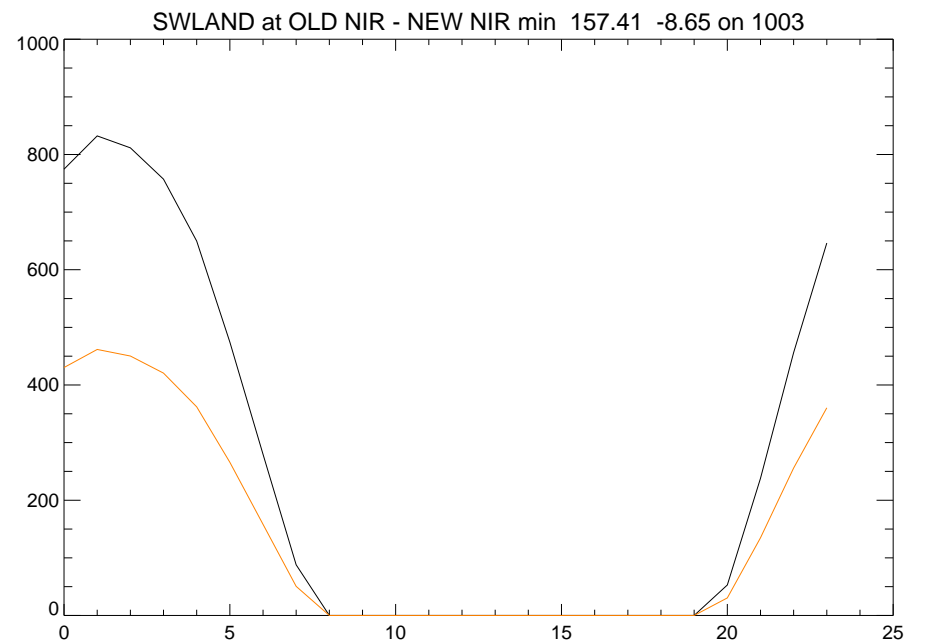
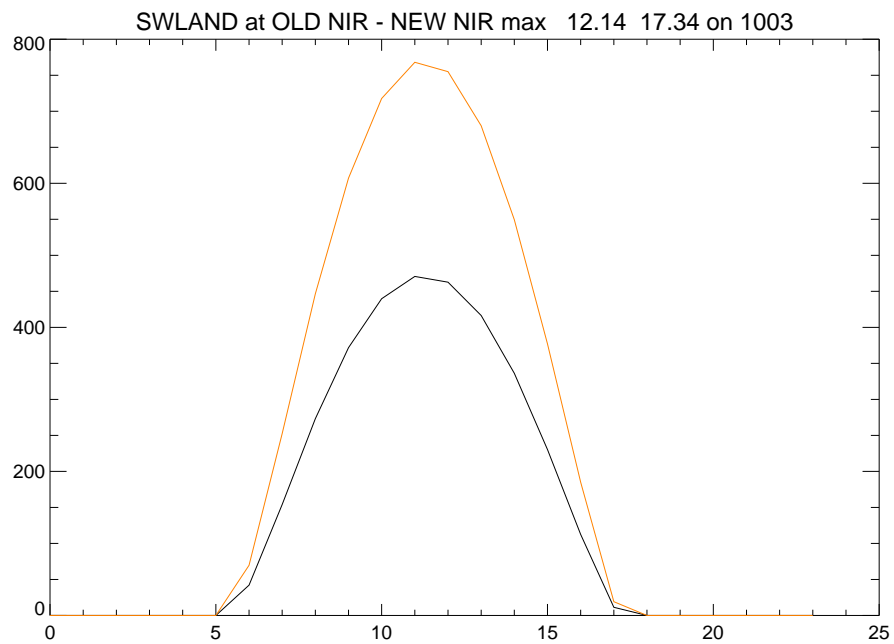
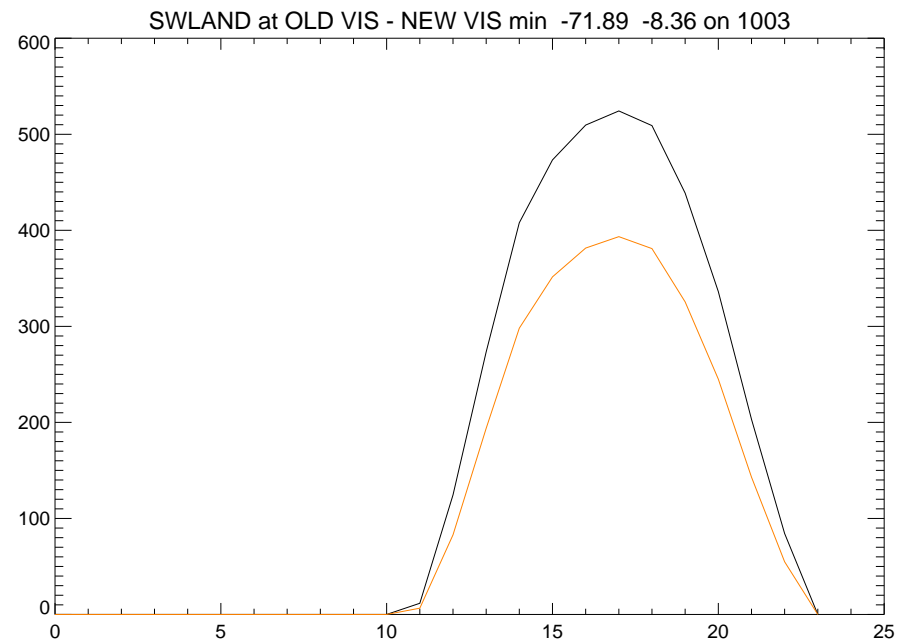
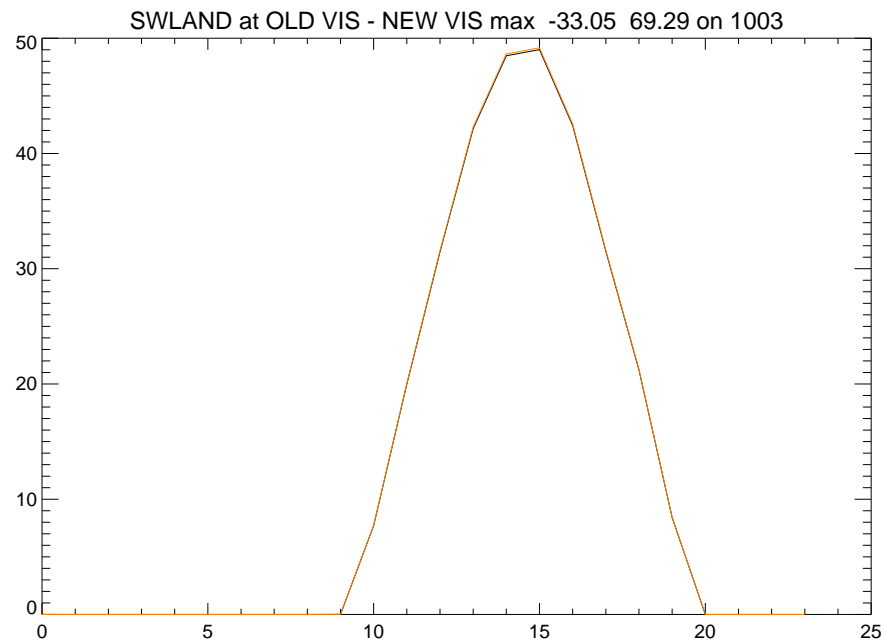


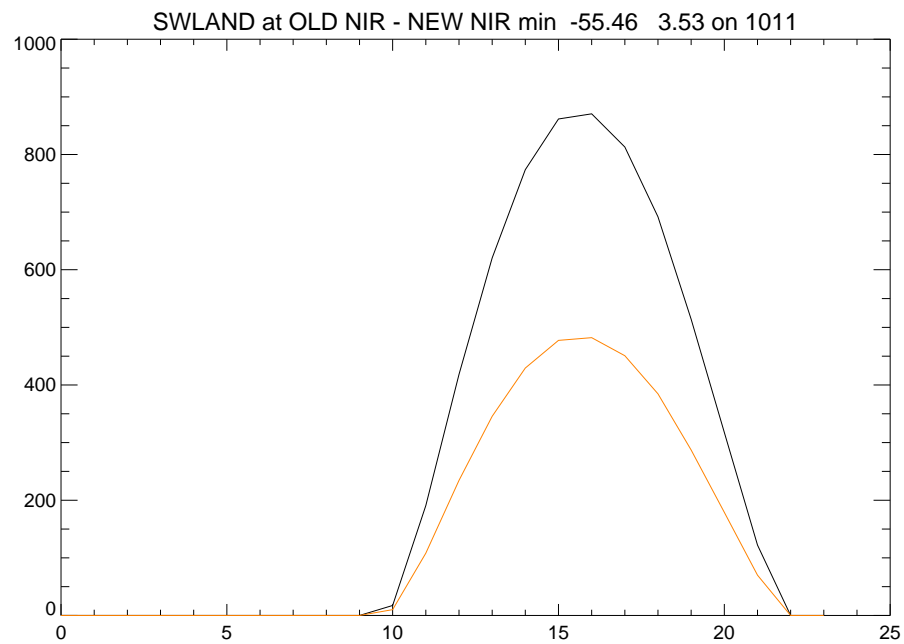
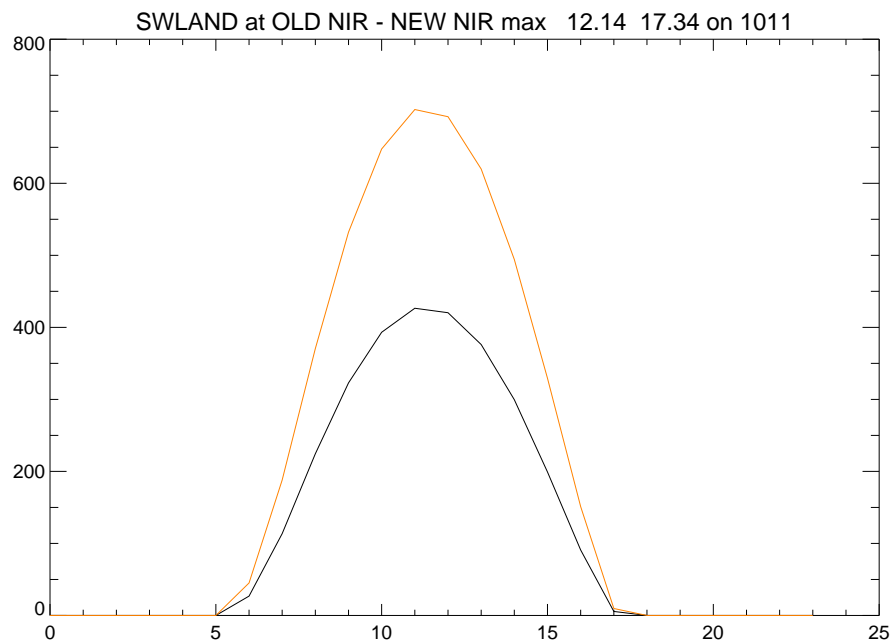
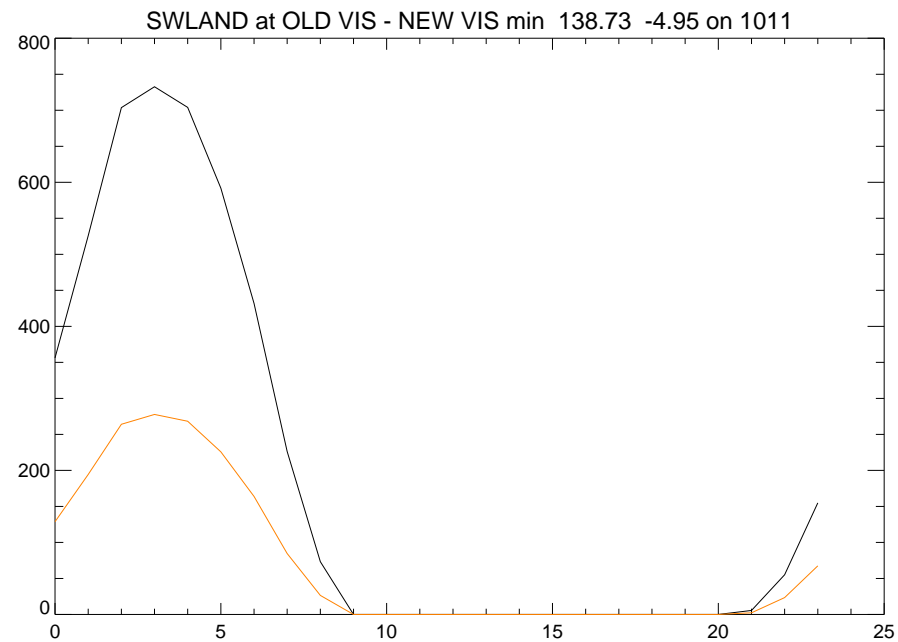
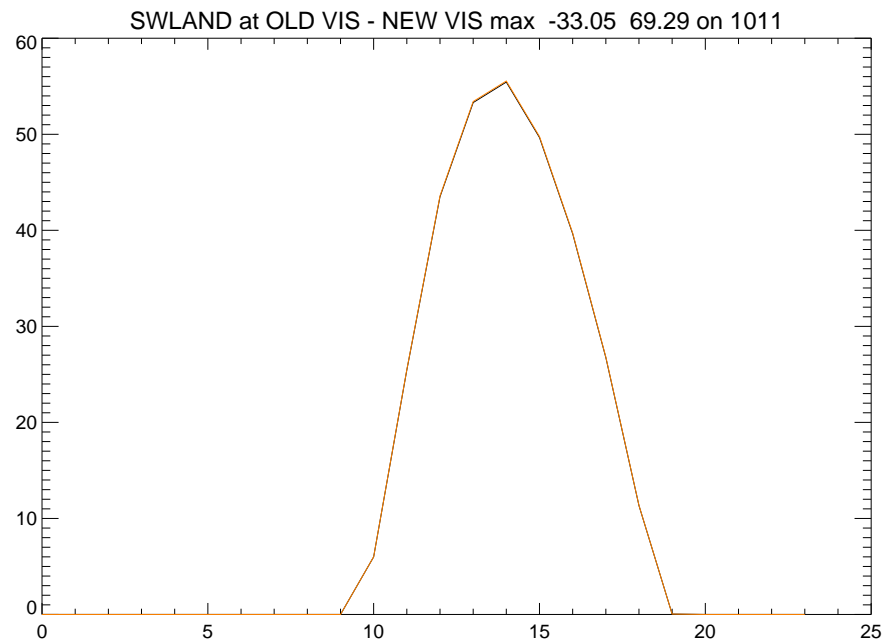


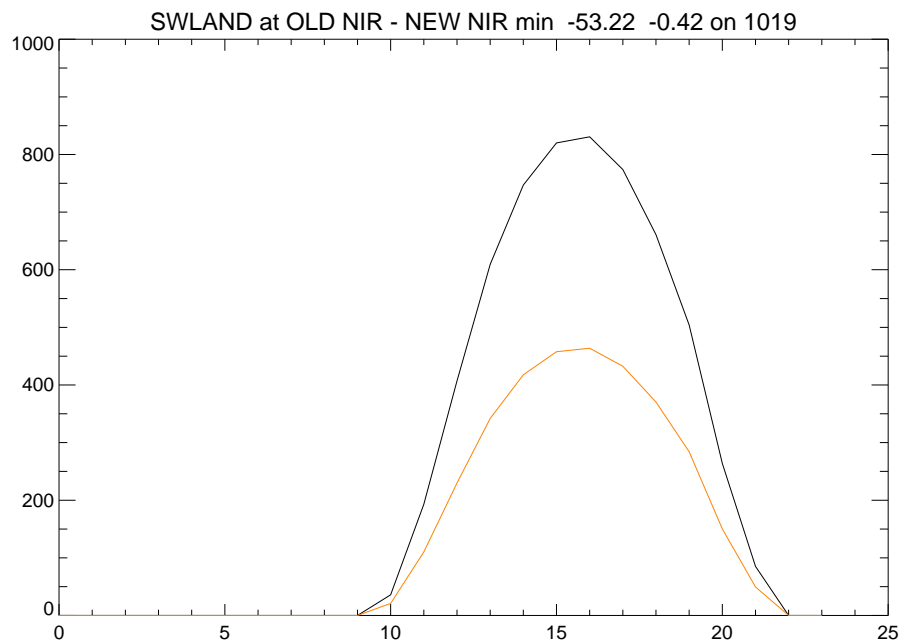
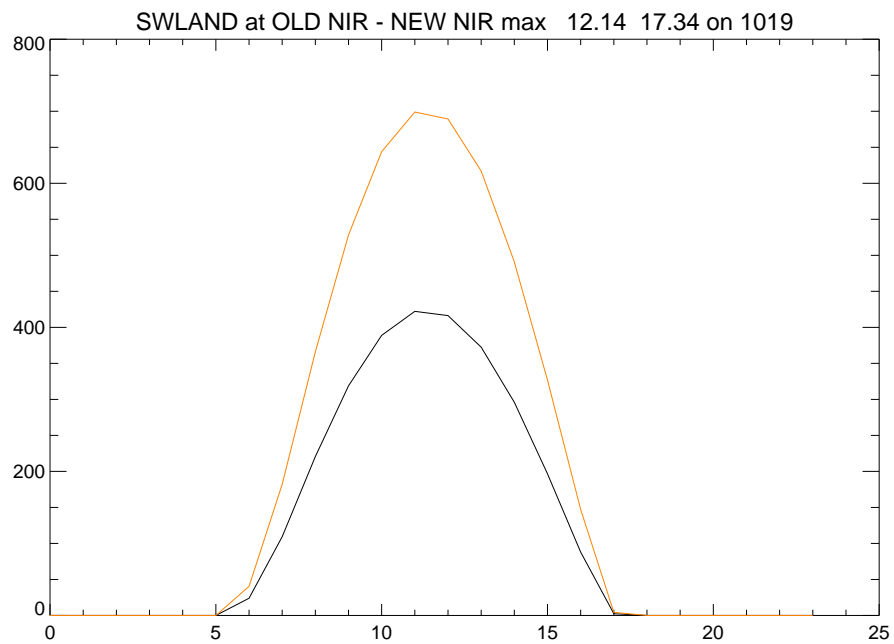
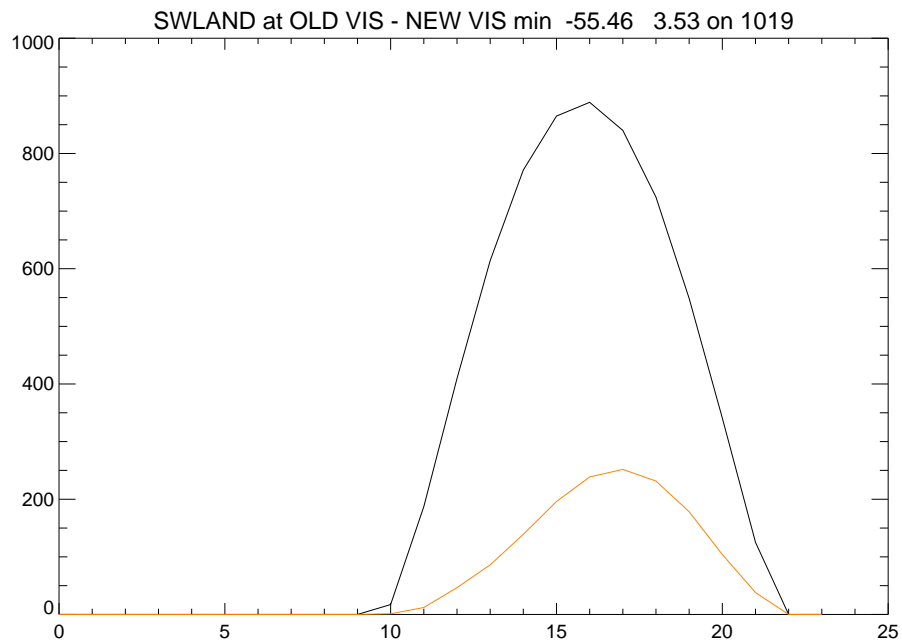
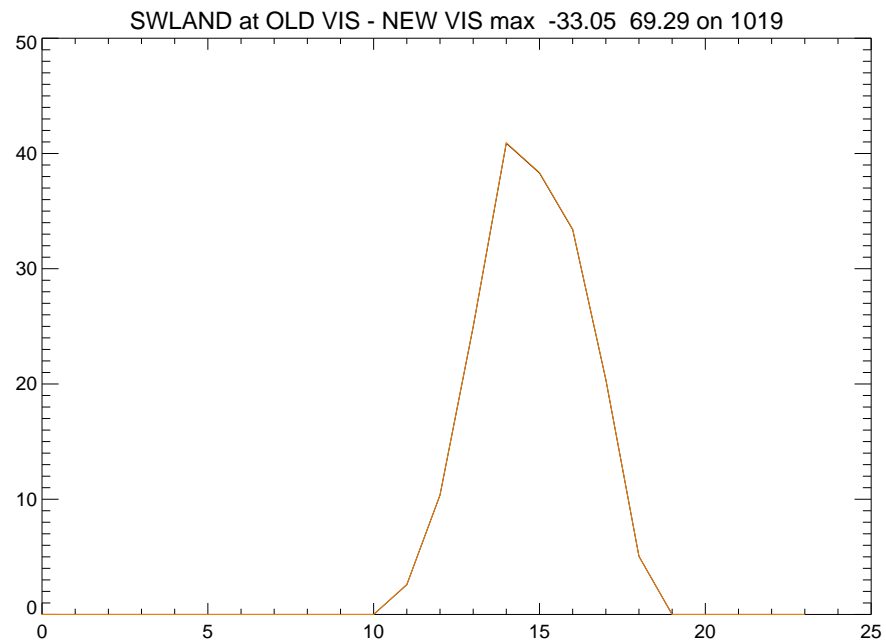


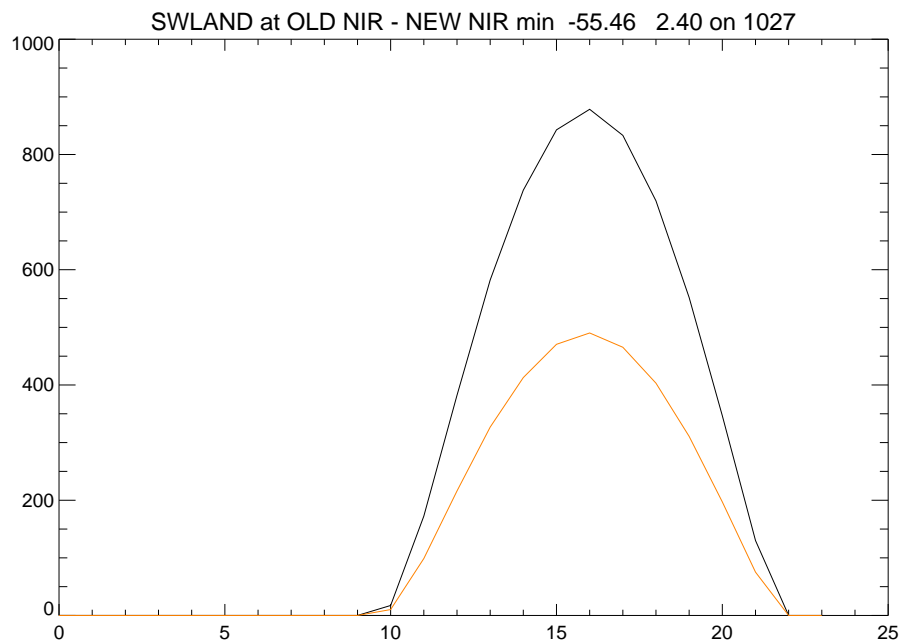
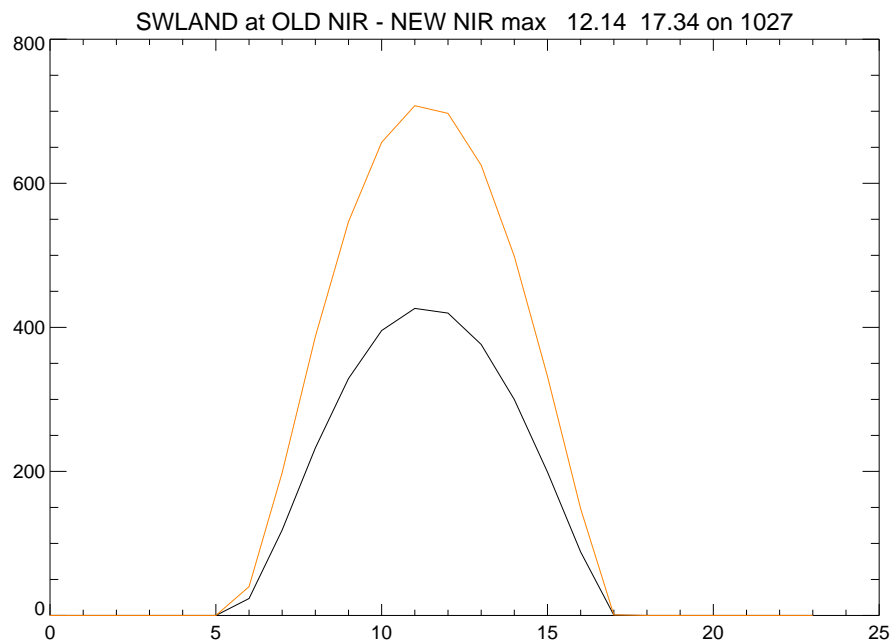
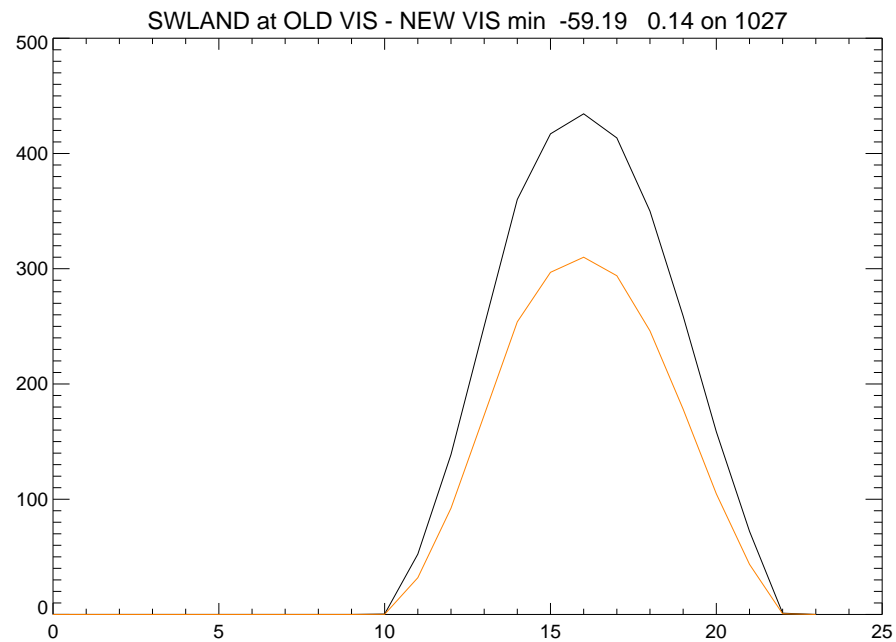
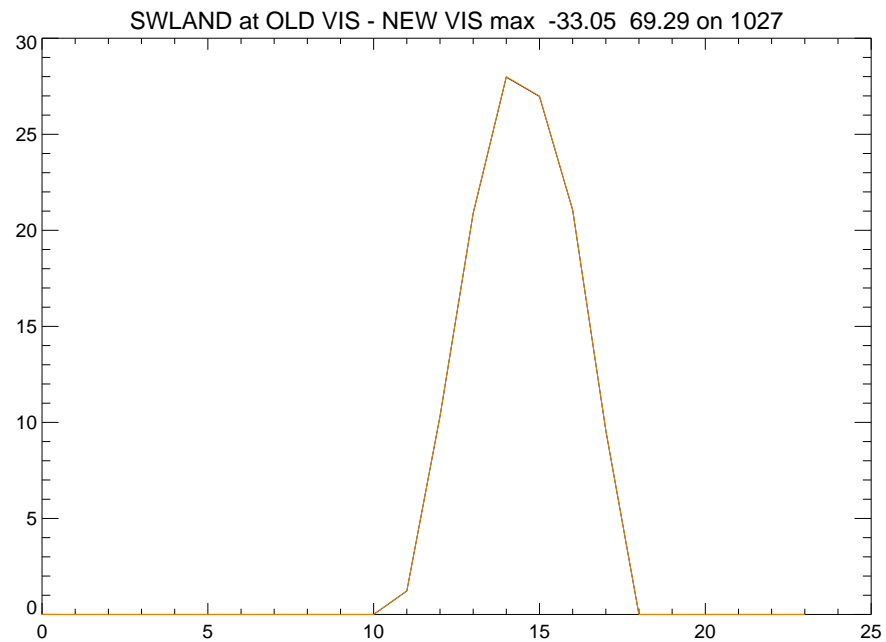


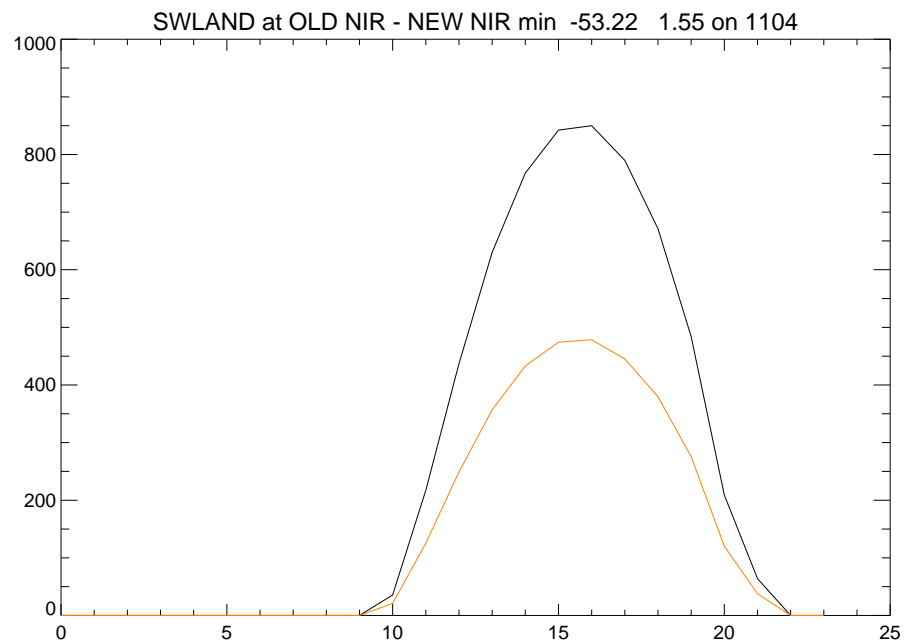
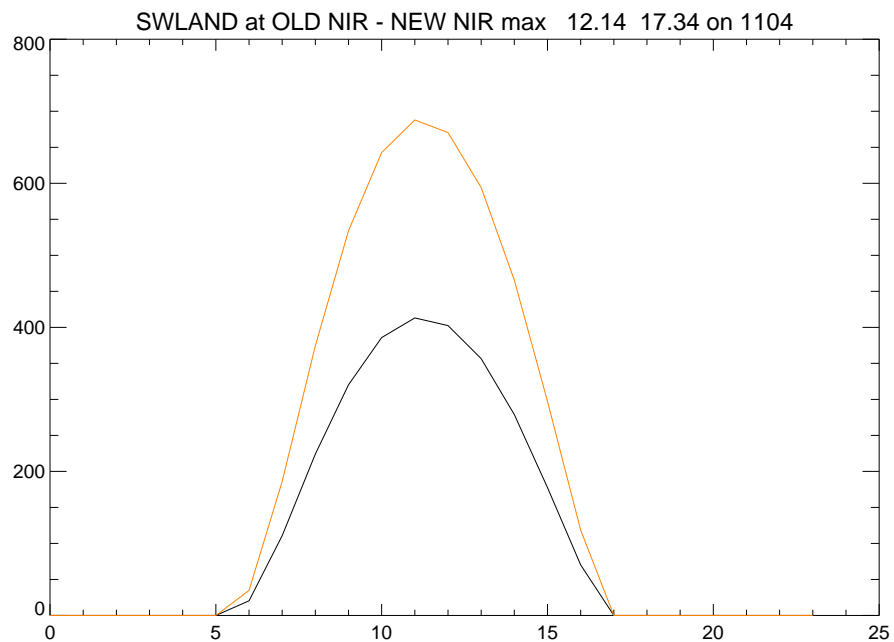
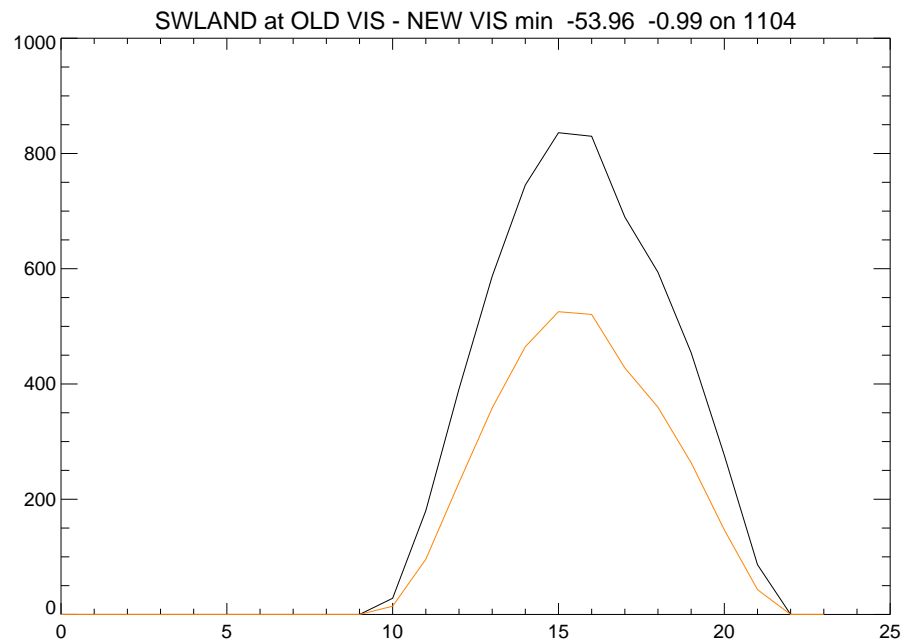
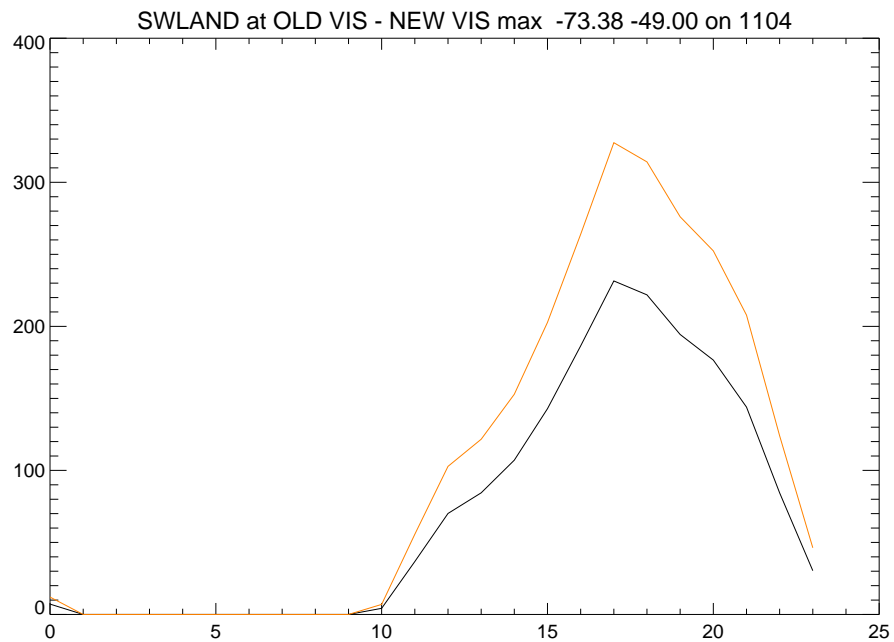




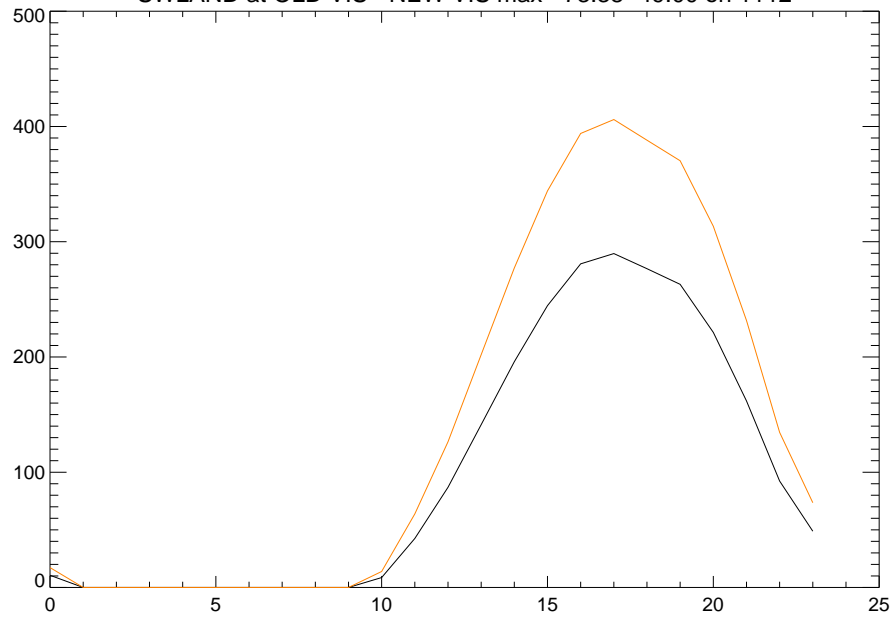




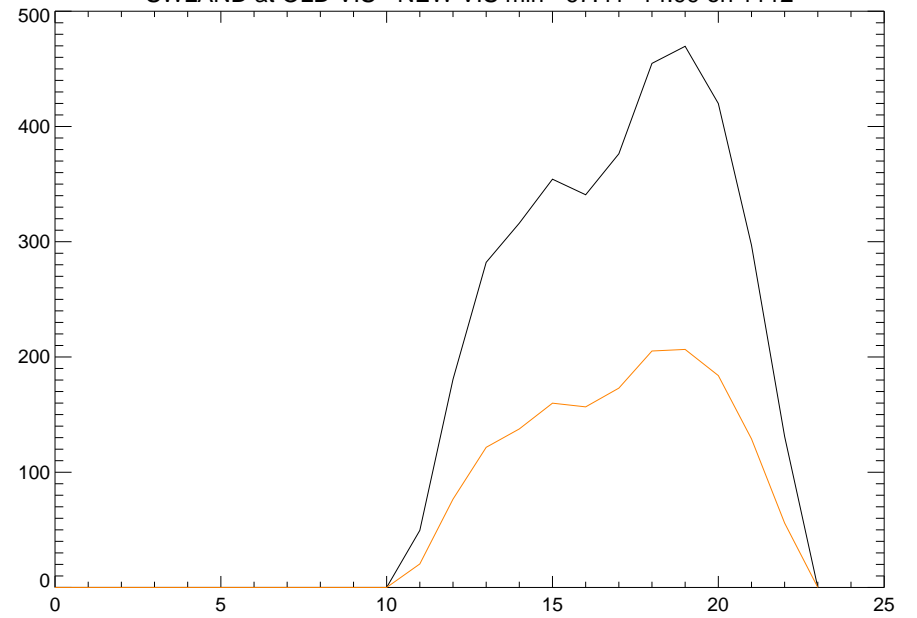




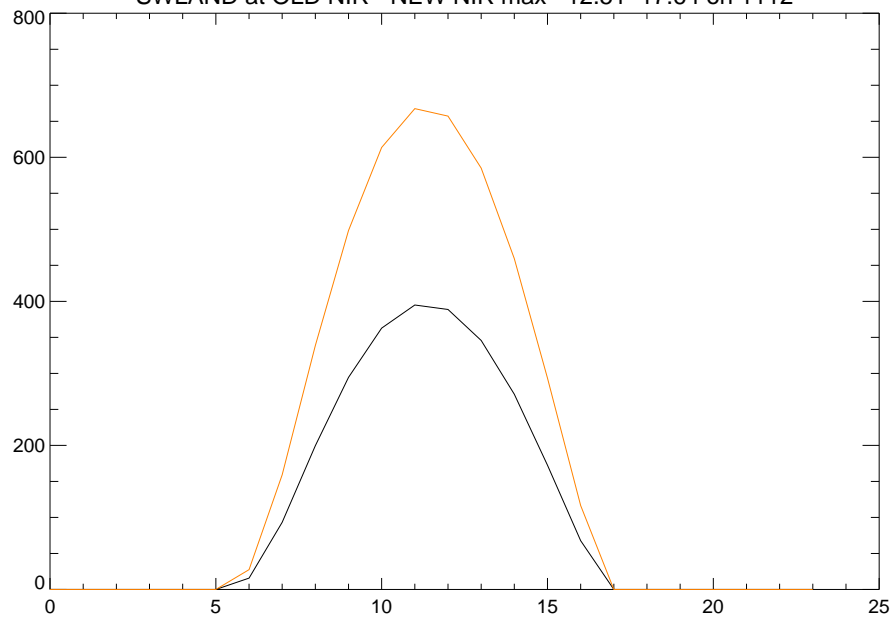
SWLAND at OLD VIS - NEW VIS max -73.38 -49.00 on 1112



SWLAND at OLD VIS - NEW VIS min -67.41 -14.99 on 1112



SWLAND at OLD NIR - NEW NIR max 12.51 17.64 on 1112



SWLAND at OLD NIR - NEW NIR min -62.93 3.53 on 1112

