
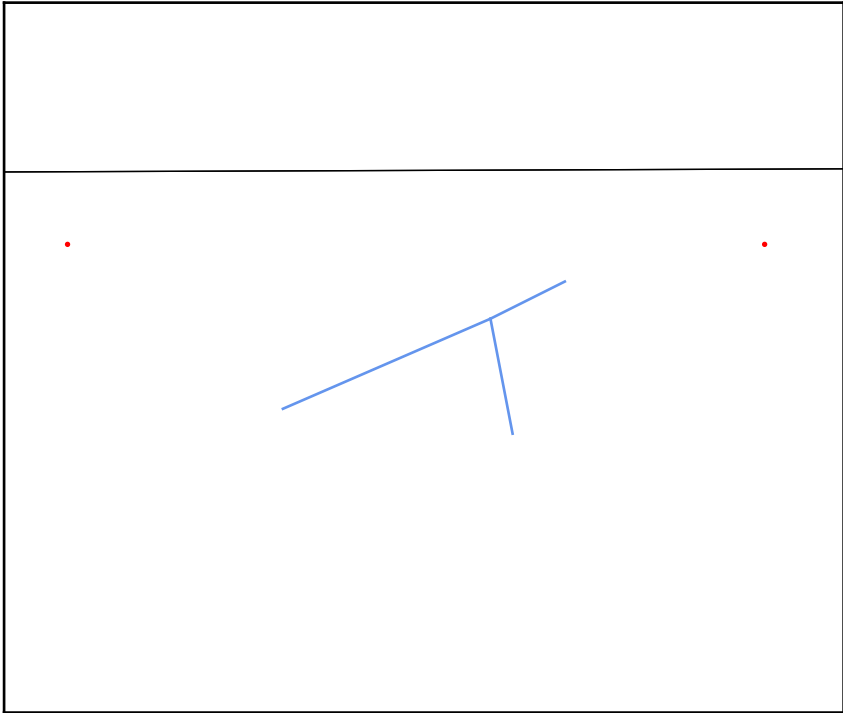


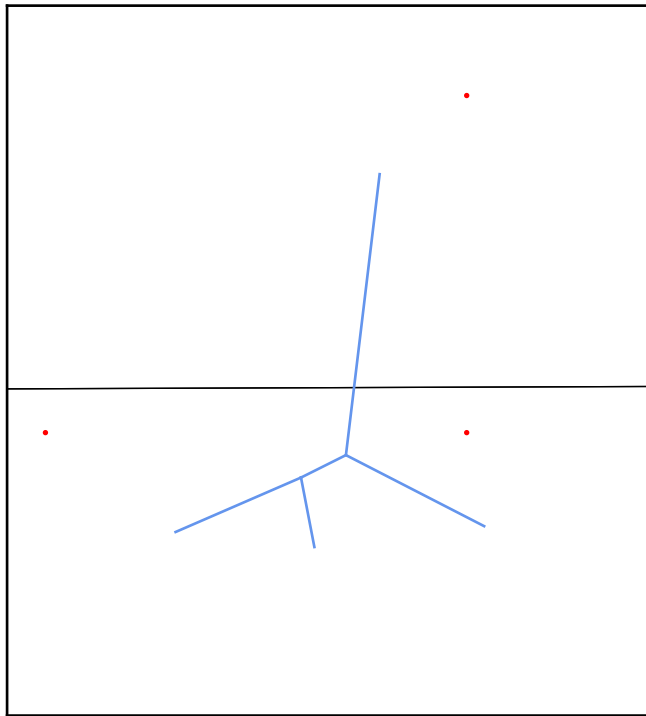
NEW RIVER AT NEW RIVER




CLEAR FORK NEAR ROBBINS




SOUTH FK CUMBERLAND RIVER AT LEATHERWOOD FORD



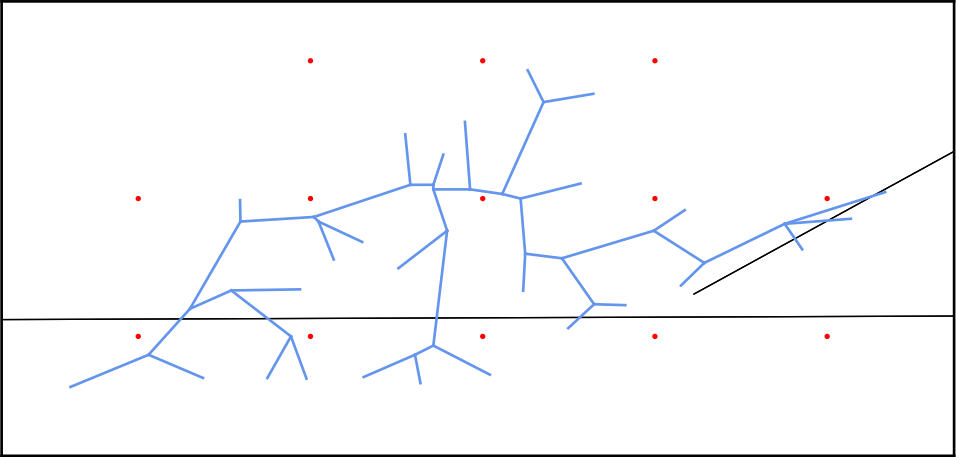
WEST FORK OBEY RIVER NEAR ALPINE




ROARING RIVER NEAR HILHAM




JENNINGS CREEK AT RILEY CR RD AT WHITLEYVILLE




CALFKILLER RIVER AT HWY 70 AT SPARTA



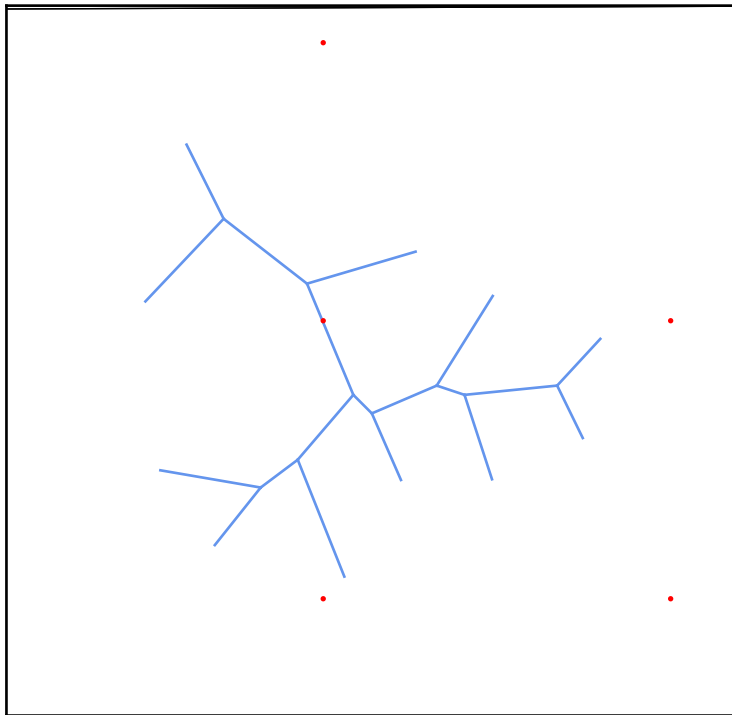
COLLINS RIVER NEAR MCMINNVILLE



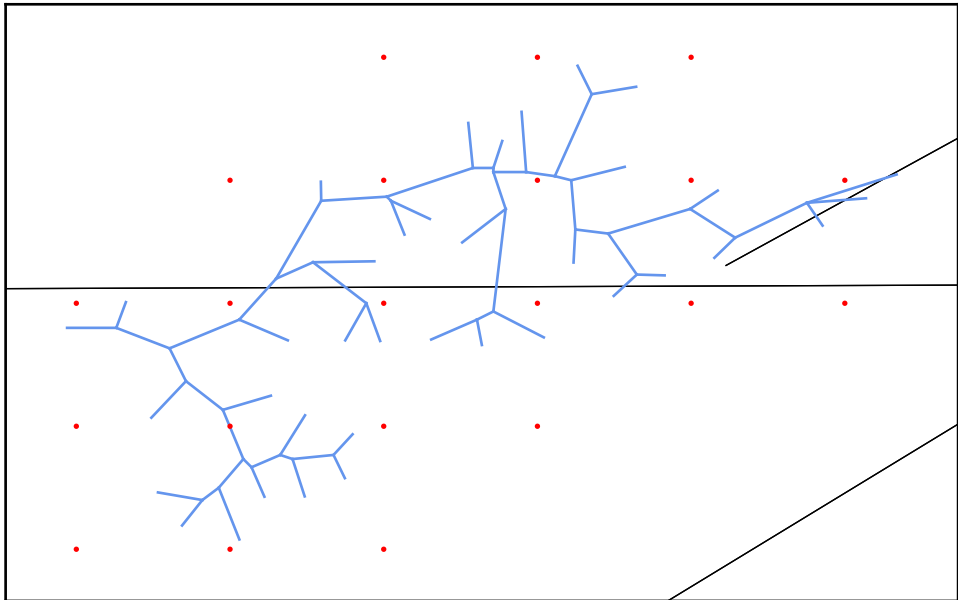
SMITH FORK AT TEMPERANCE HALL




CANEY FORK AT STONEWALL



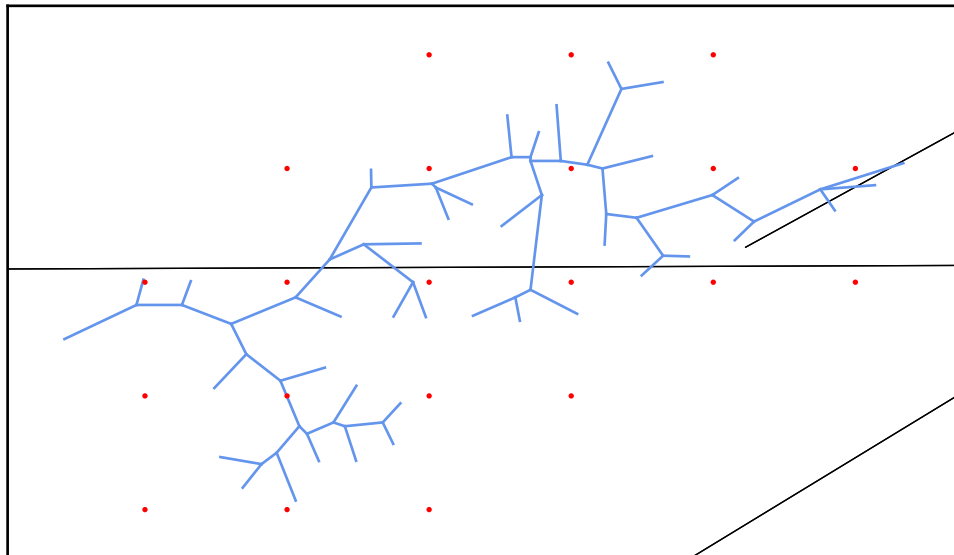
SPRING CREEK BELOW LEBANON




BLEDSOE CREEK NEAR BETHPAGE




DRY CREEK NEAR EDENWOLD



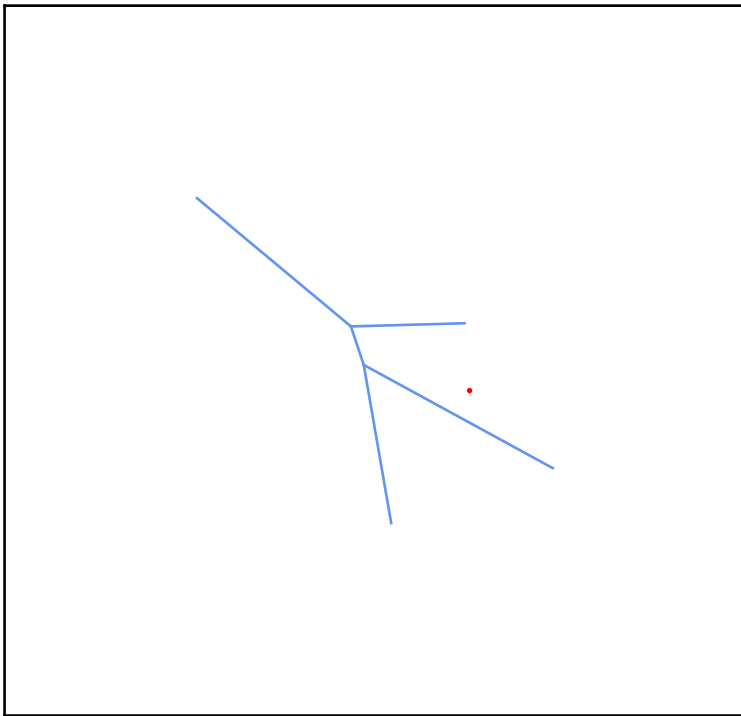
EAST FORK STONES RIVER NEAR LASCASSAS




WEST FORK STONES RIVER AT MURFREESBORO



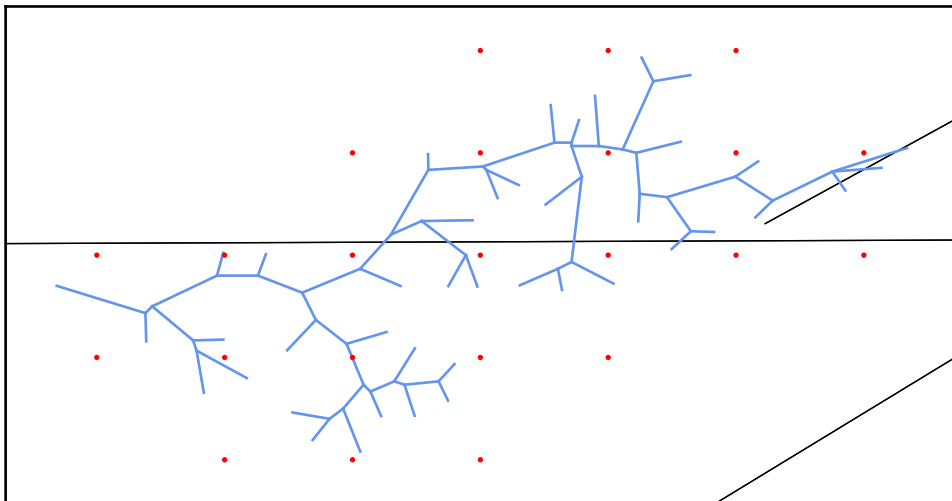
STONES RIVER AT US HWY 70 NEAR DONELSON



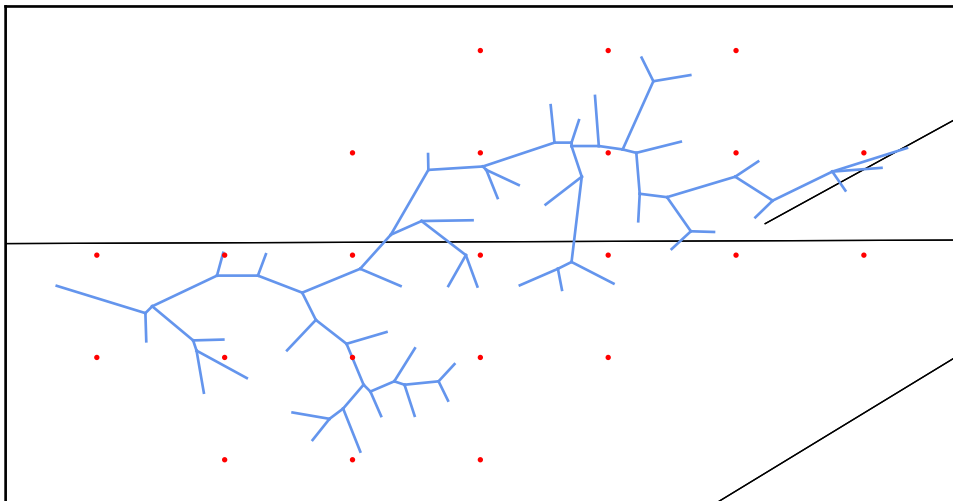
MILL CREEK AT THOMPSON LANE NEAR WOODBINE



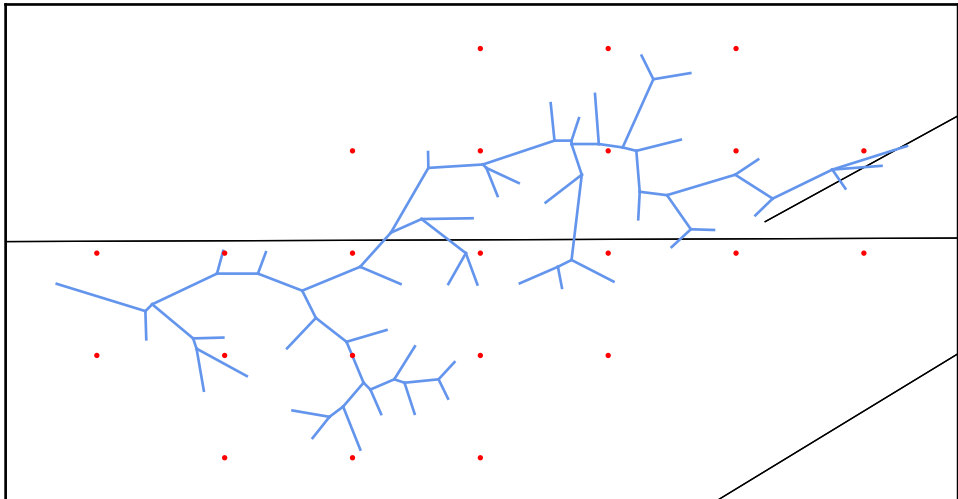
BROWNS CREEK AT STATE FAIRGROUNDS AT NASHVILLE



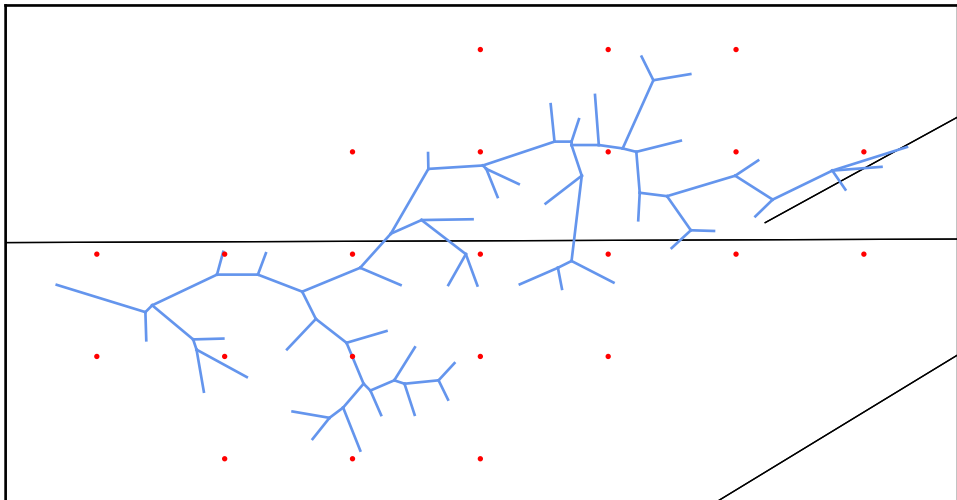
CUMBERLAND RIVER AT NASHVILLE



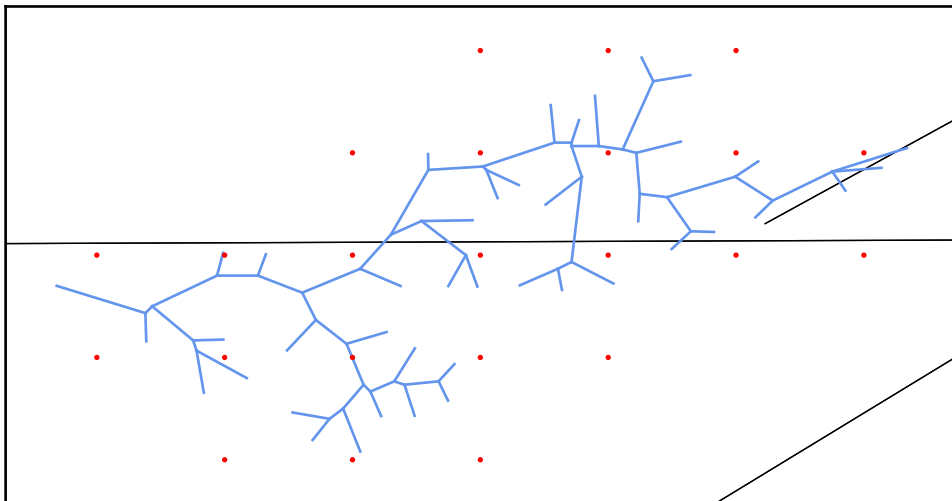
WHITES CREEK NEAR BORDEAUX



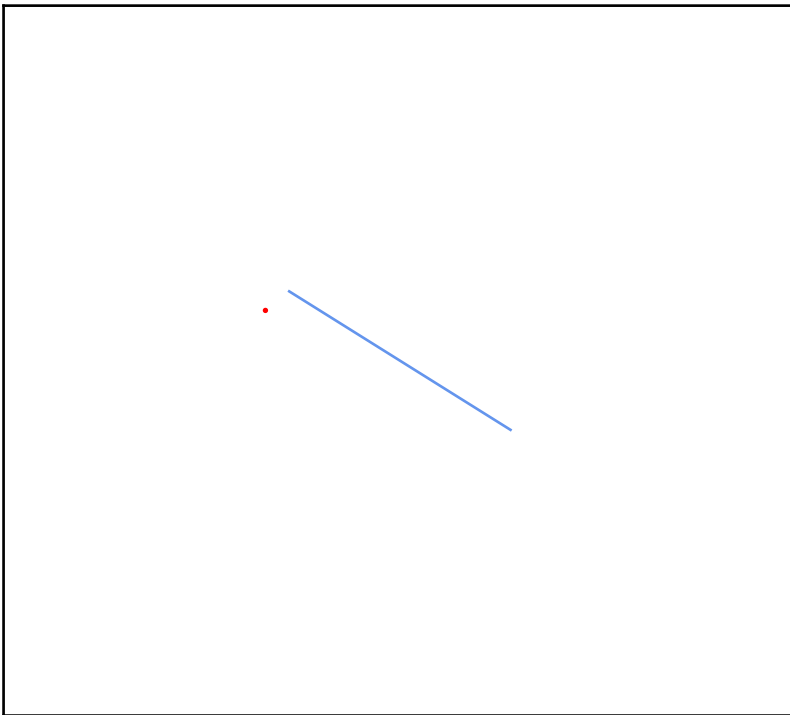
RICHLAND CREEK AT CHARLOTTE AVE AT NASHVILLE



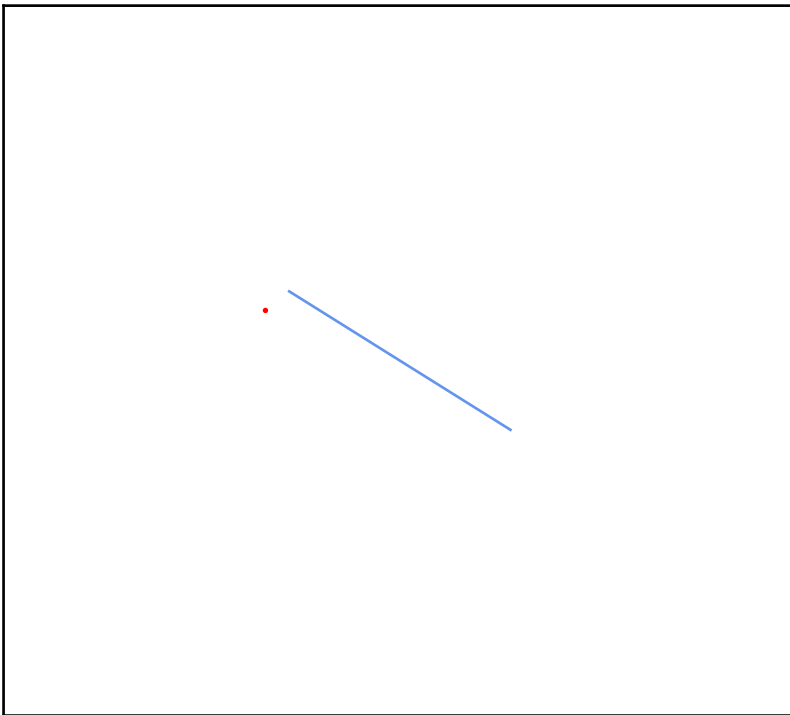
CUMBERLAND RIVER AT ASHLAND CITY




HARPETH RIVER AT MILE 90.5 NEAR FRANKLIN



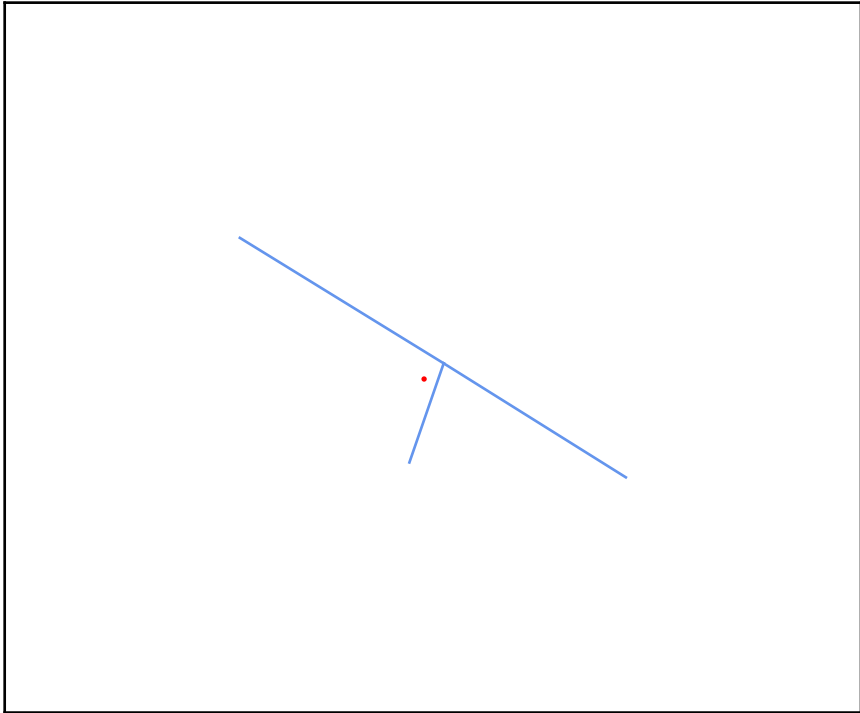
HARPETH RIVER AT FRANKLIN



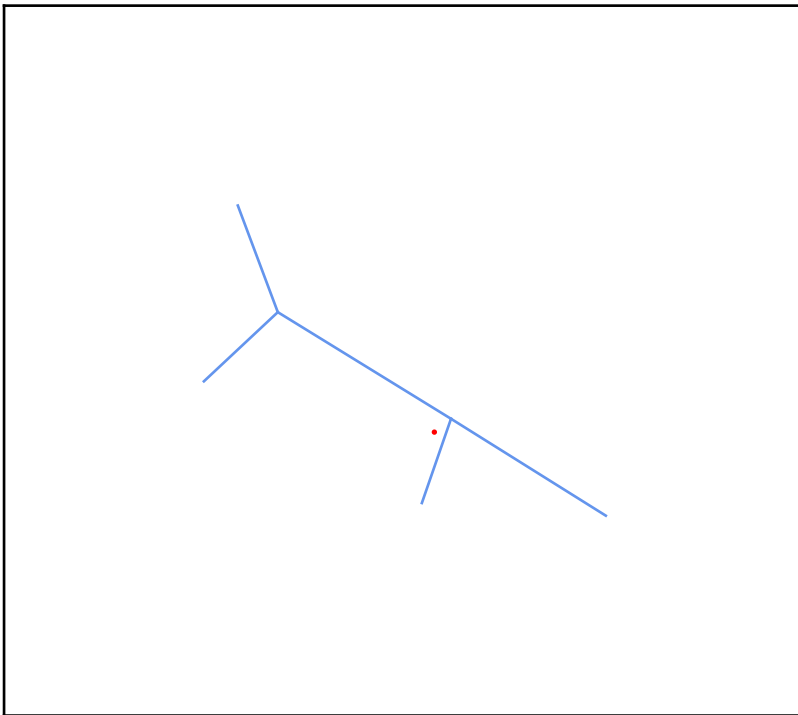
HARPETH RIVER BELOW FRANKLIN



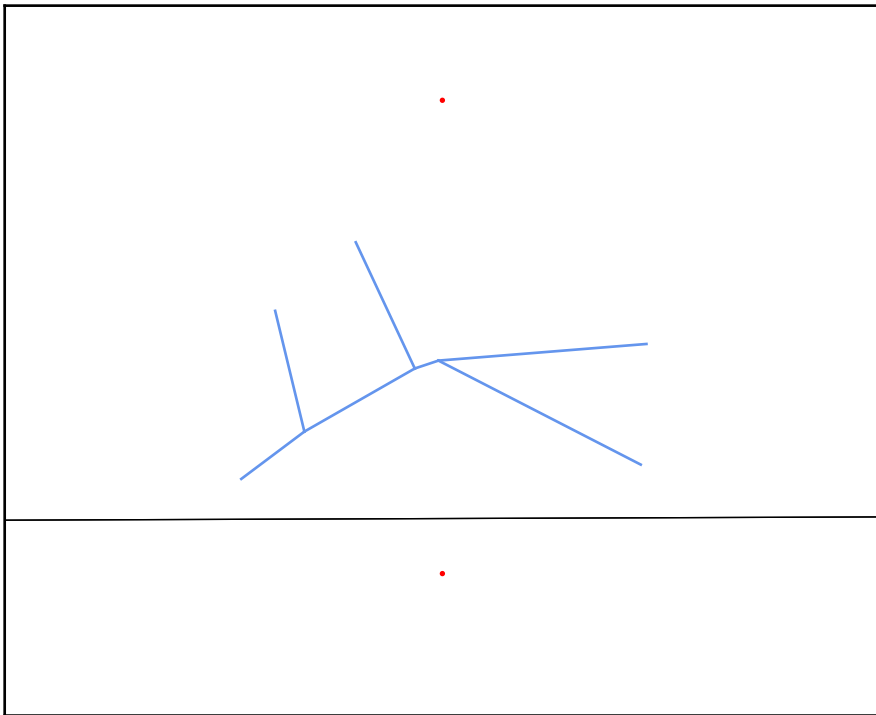
HARPETH RIVER AT BELLEVUE




HARPETH RIVER NEAR KINGSTON SPRINGS



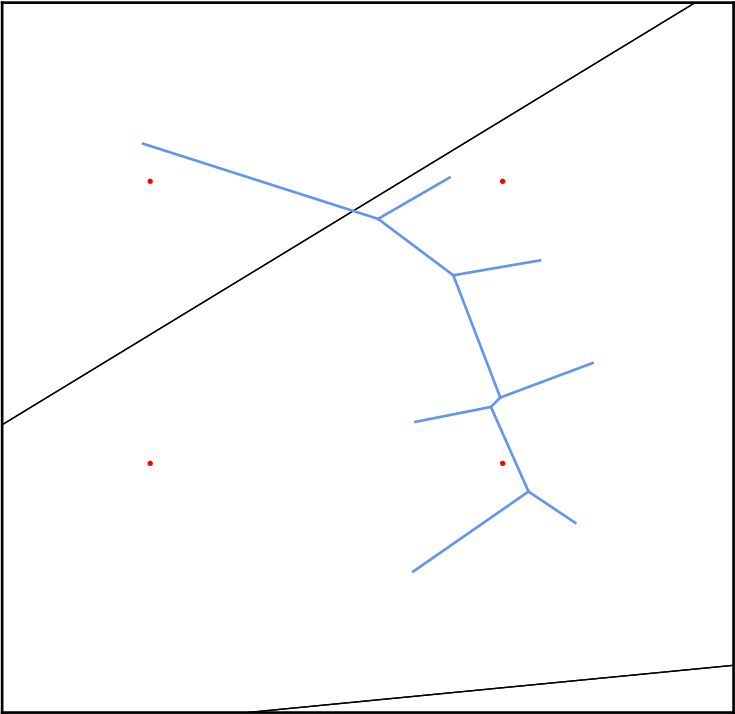
RED RIVER AT PORT ROYAL



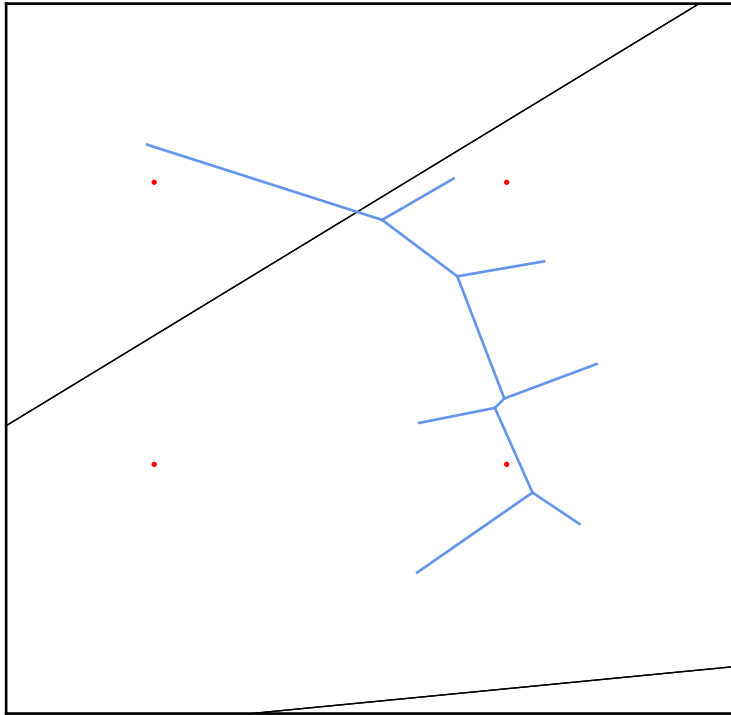
YELLOW CREEK AT ELLIS MILLS



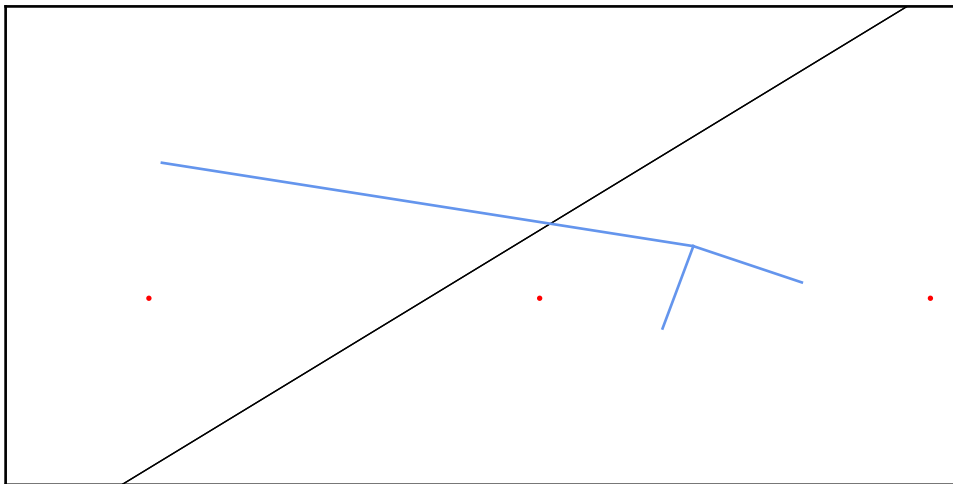
FRENCH BROAD RIVER NEAR NEWPORT



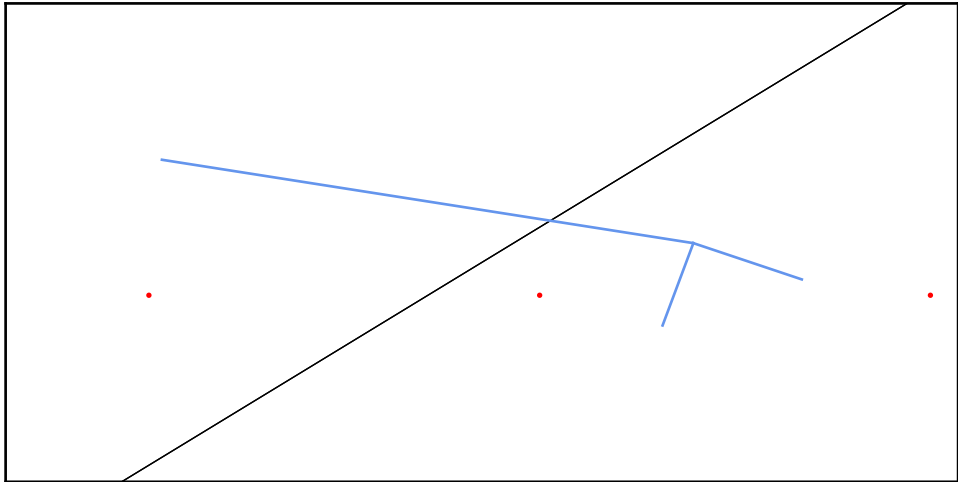
PIGEON RIVER AT NEWPORT



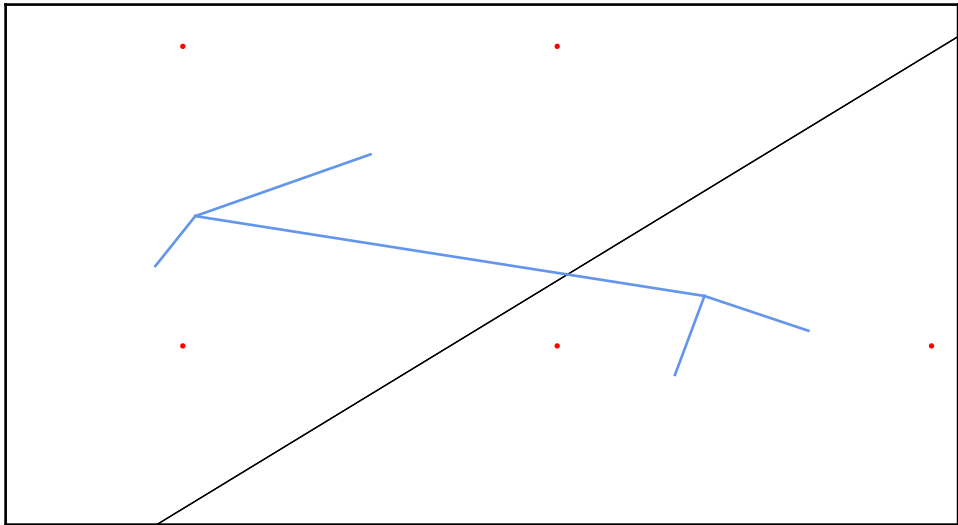
NOLICHUCKY RIVER AT EMBREEVILLE



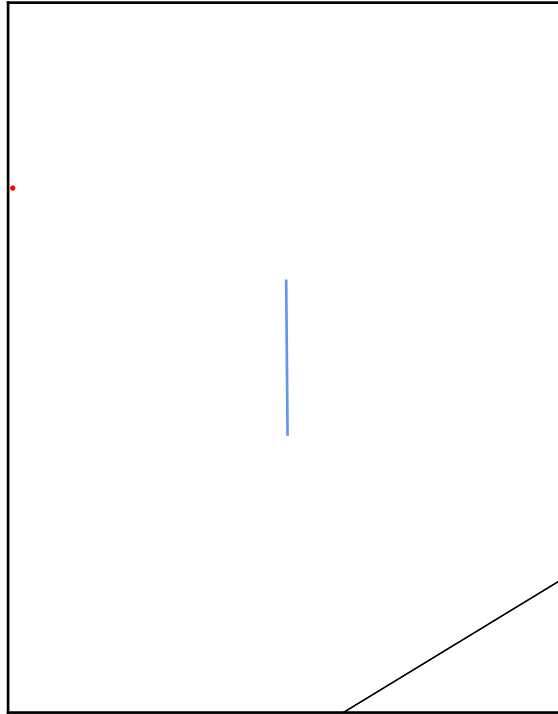
BIG LIMESTONE CREEK NEAR LIMESTONE



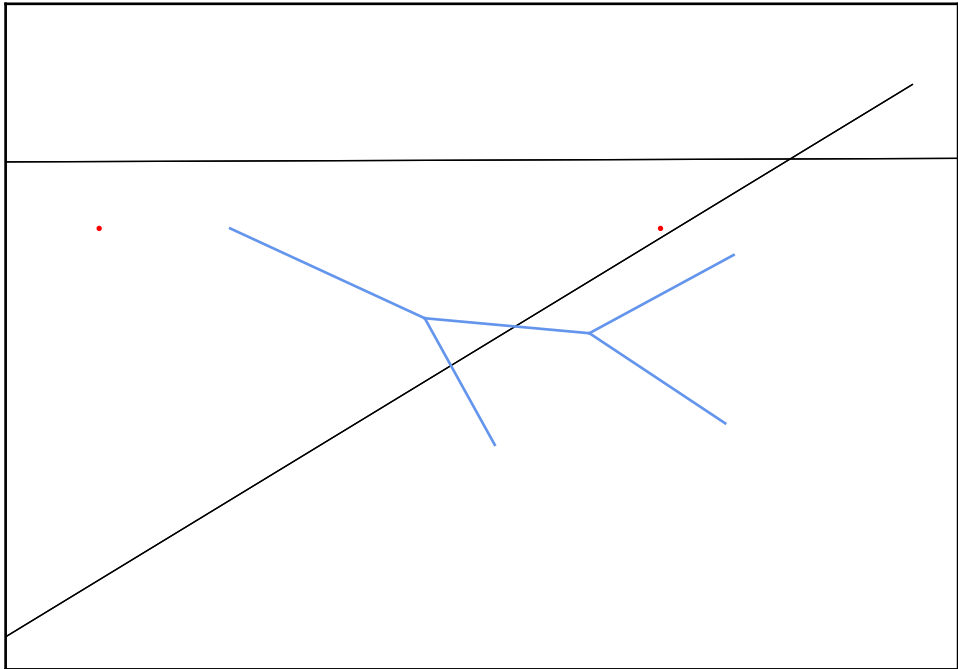
NOLICHUCKY RIVER NEAR LOWLAND



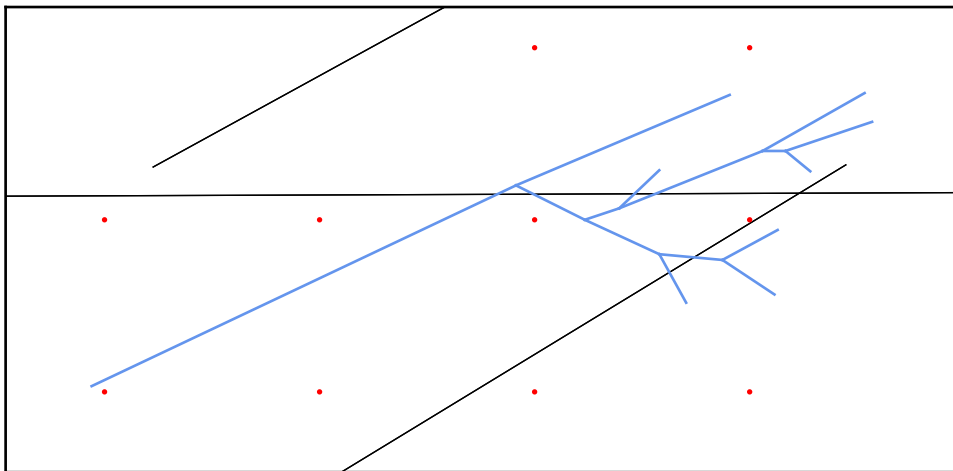
WEST PRONG LITTLE PIGEON R NR GATLINBURG



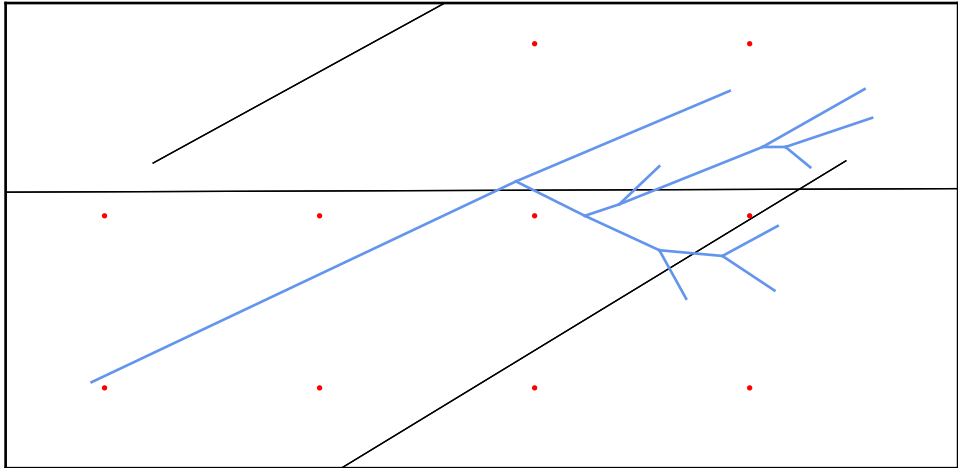
WATAUGA RIVER AT ELIZABETHTON



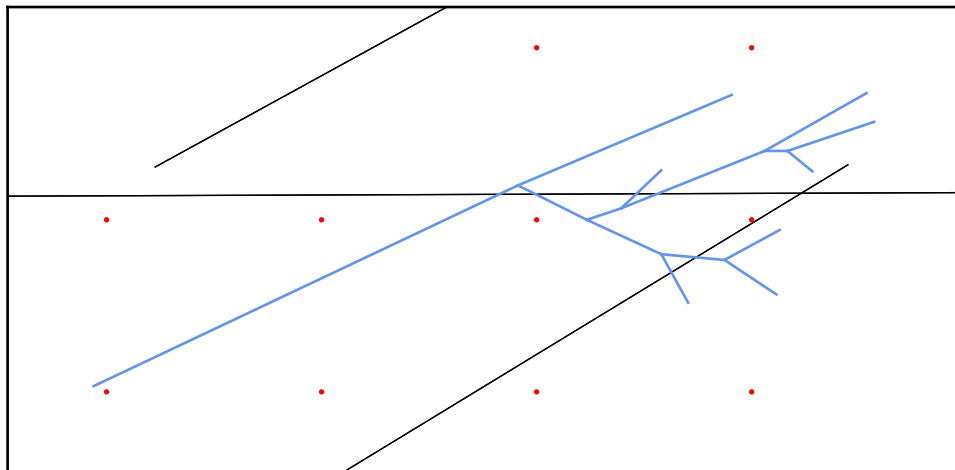
BIG CREEK NEAR ROGERSVILLE



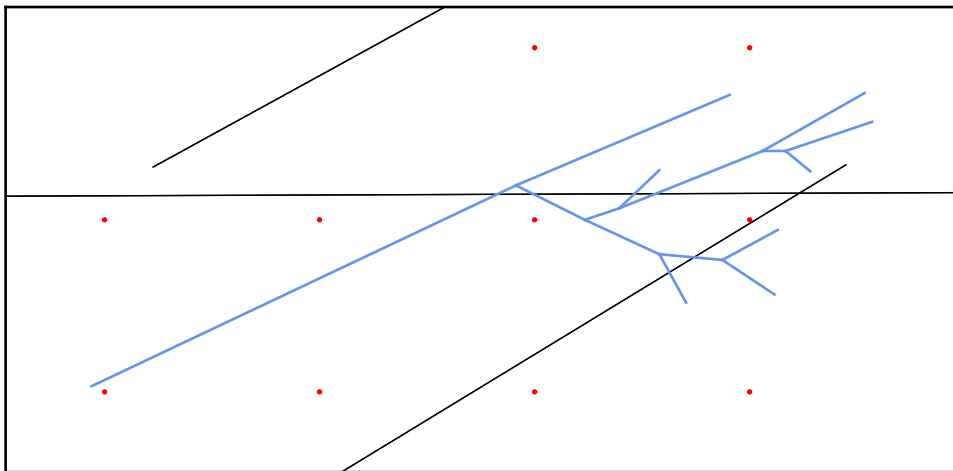
CROCKETT CREEK BELOW ROGERSVILLE




FLAT CREEK NEAR MASCOT




ROSEBERRY CREEK AT HWY11W NR MASCOT




LITTLE RIVER ABOVE TOWNSEND




LITTLE RIVER NEAR MARYVILLE




LITTLE RIVER NEAR ALCOA



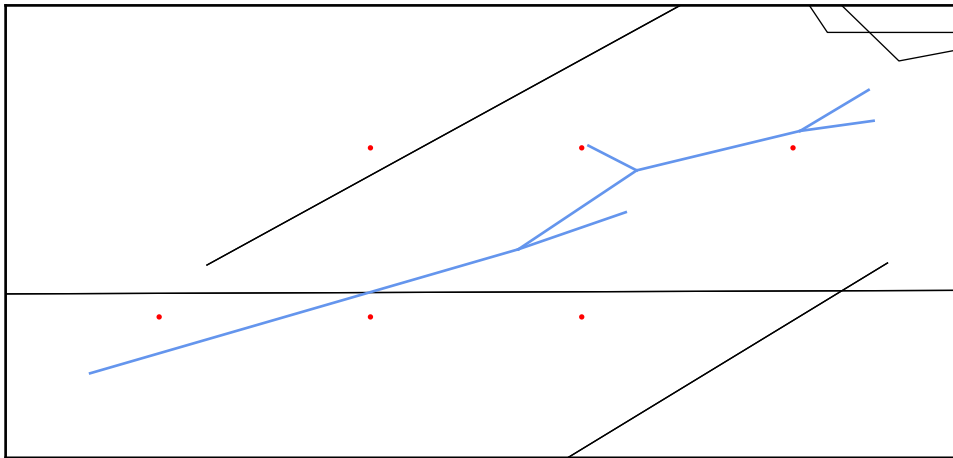
STOCK CREEK AT MARTIN MILL RD NR KNOXVILLE



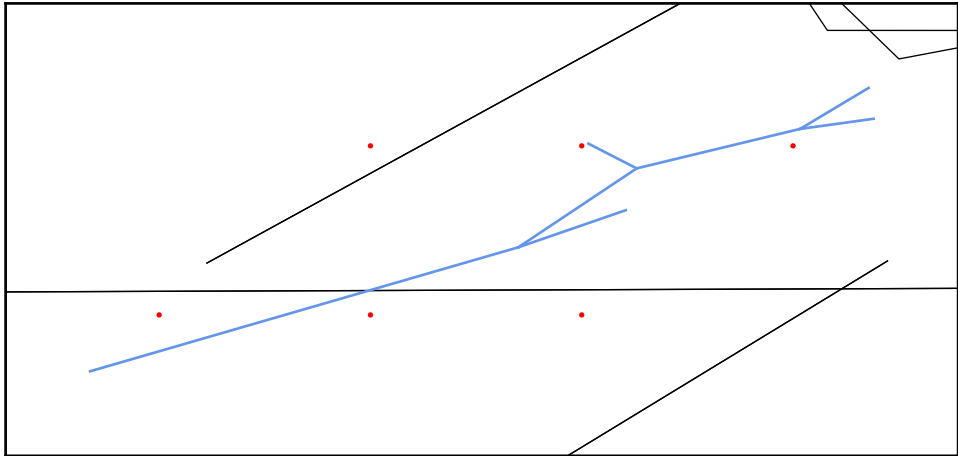
TELLICO RIVER AT TELLICO PLAINS



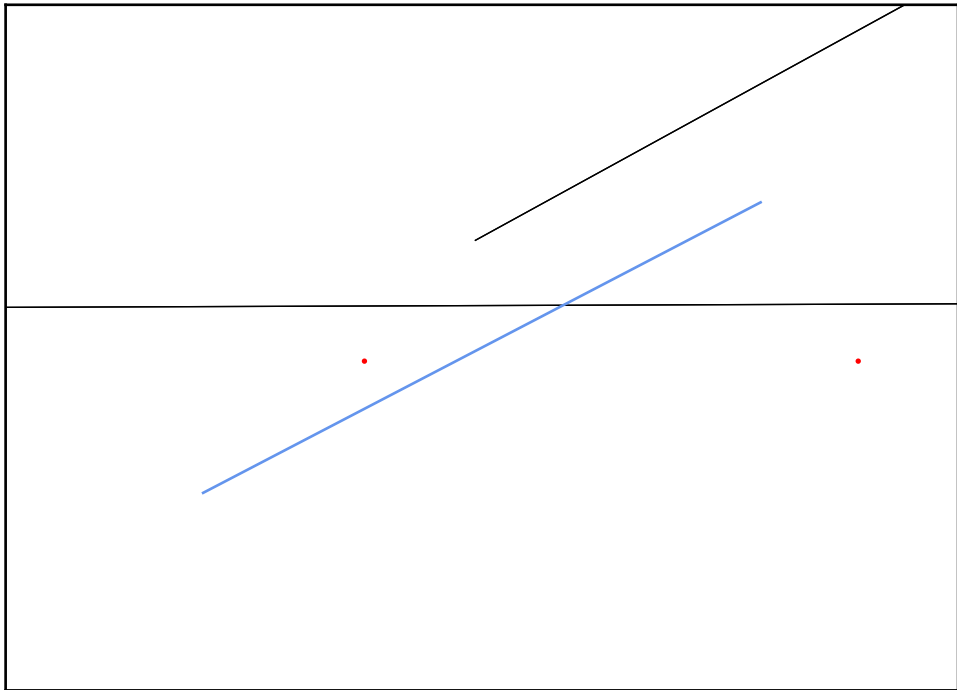
CLINCH RIVER NEAR LOONEYS GAP




CLINCH RIVER ABOVE TAZEWELL



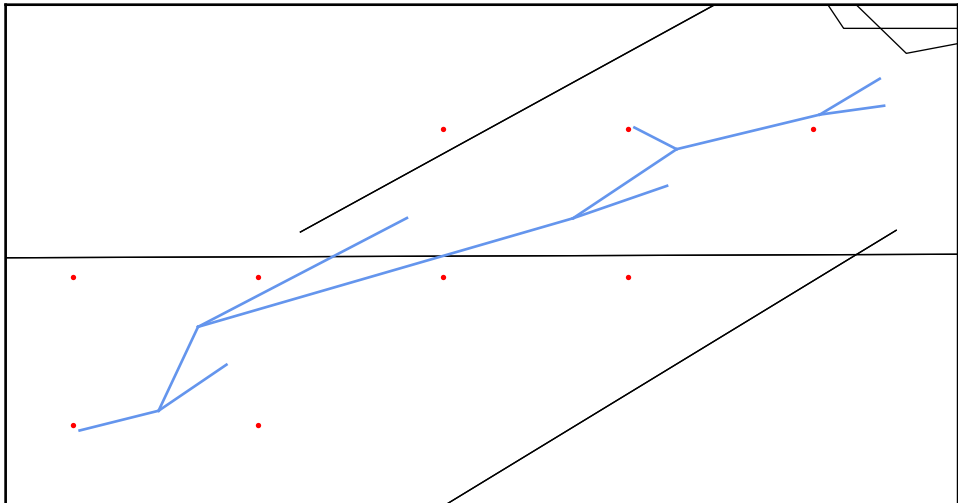
POWELL RIVER NEAR ARTHUR



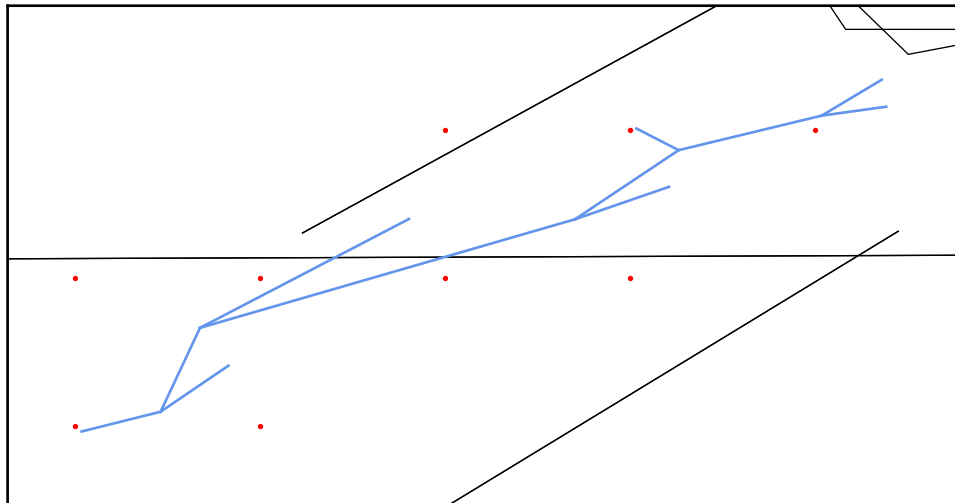
BULLRUN CREEK NEAR HALLS CROSSROADS




BEAVER C NR POWELL TENN




BEAVER CREEK AT SOLWAY




OBED RIVER AT ADAMS BRIDGE NEAR CROSSVILLE




BASSES CREEK AT LAKE TANSI NR CROSSVILLE



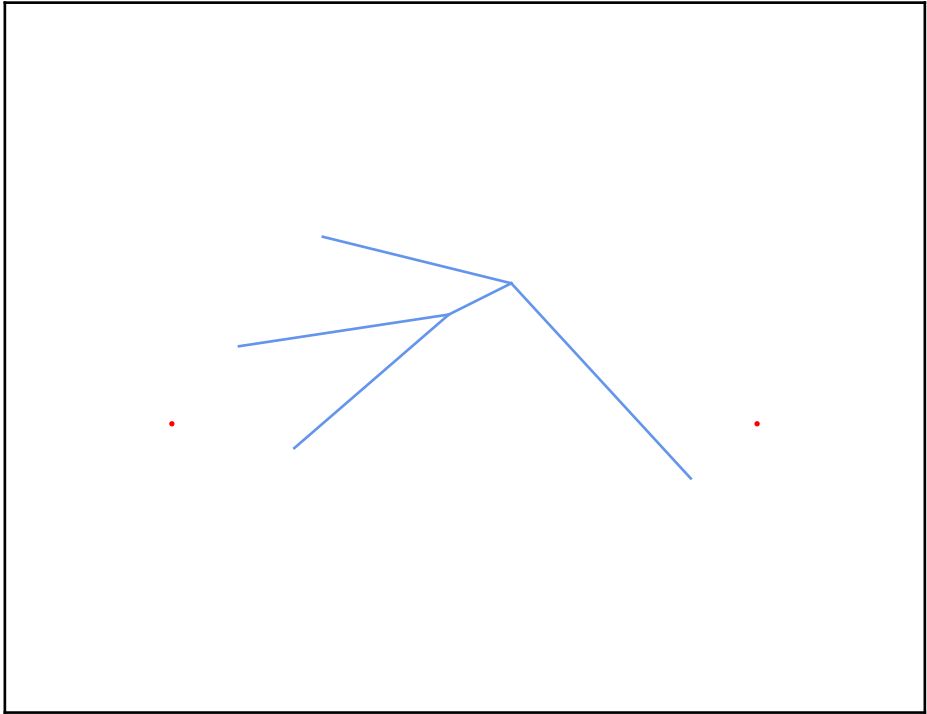
DADDYS CREEK NEAR HEBBERTSBURG



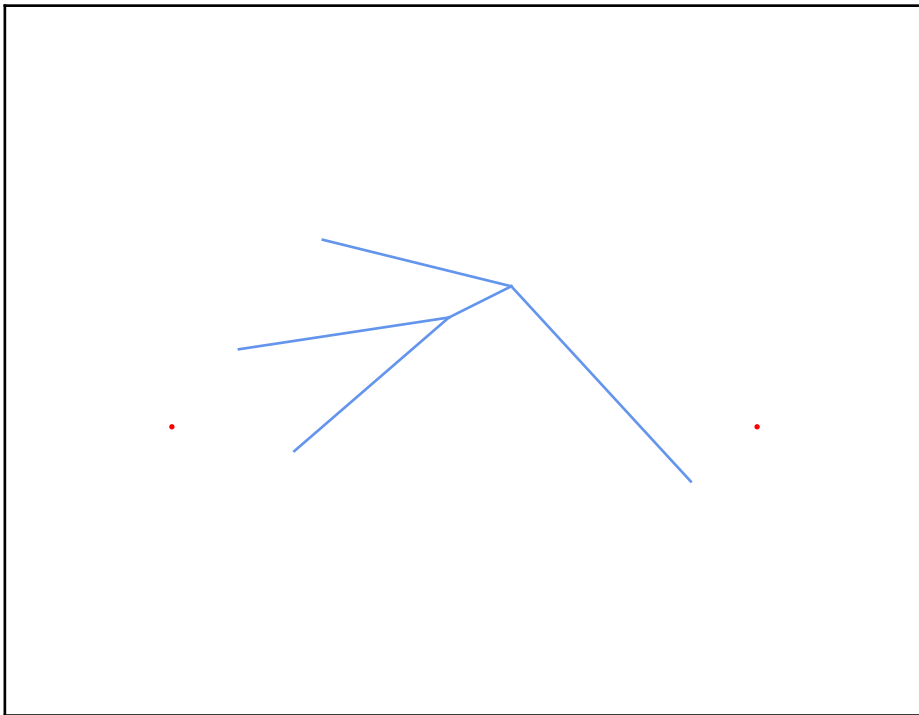
CLEAR CREEK AT LILLY BRIDGE NEAR LANCING



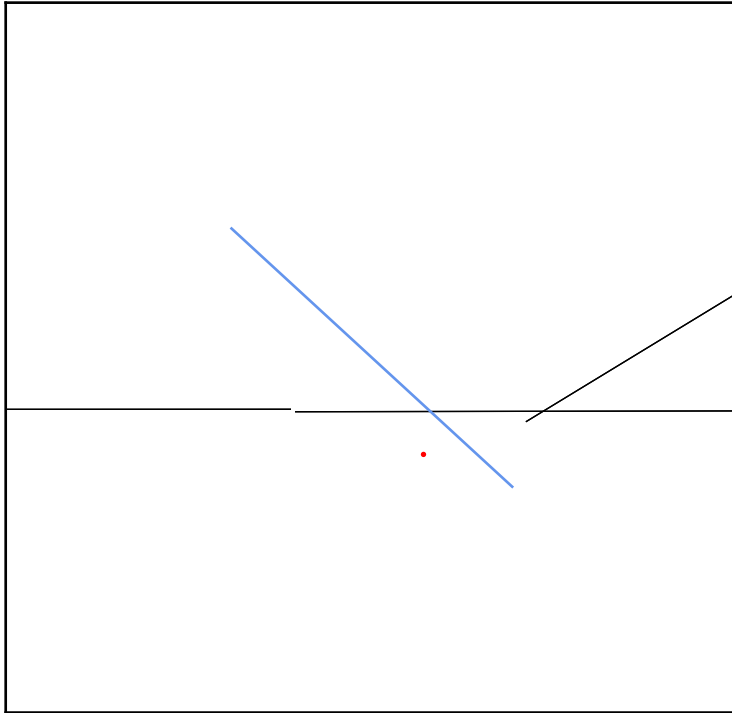
OBED RIVER NEAR LANCING



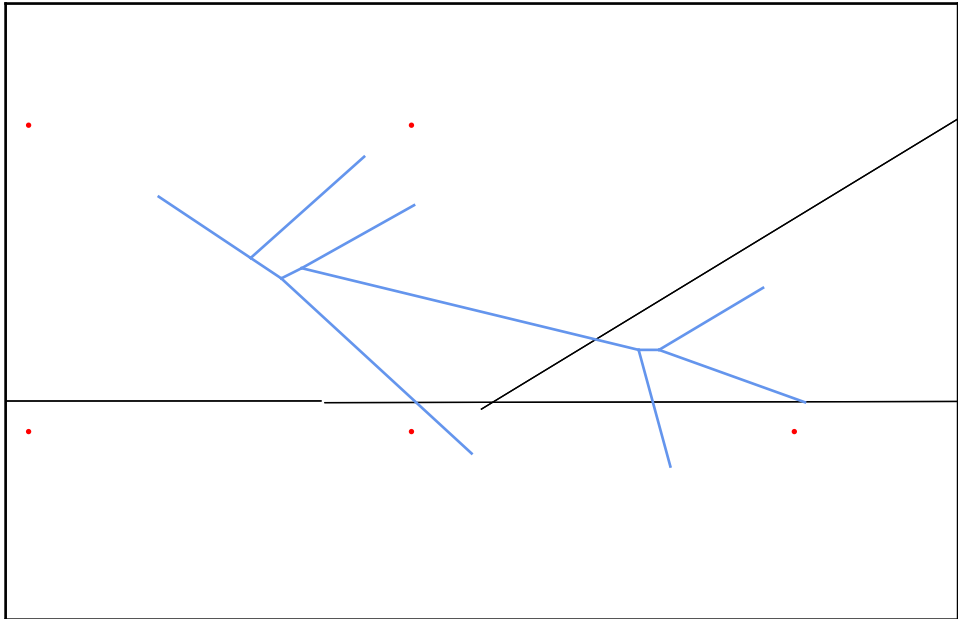
EMORY RIVER AT OAKDALE




OCOEE RIVER AT COPPERHILL



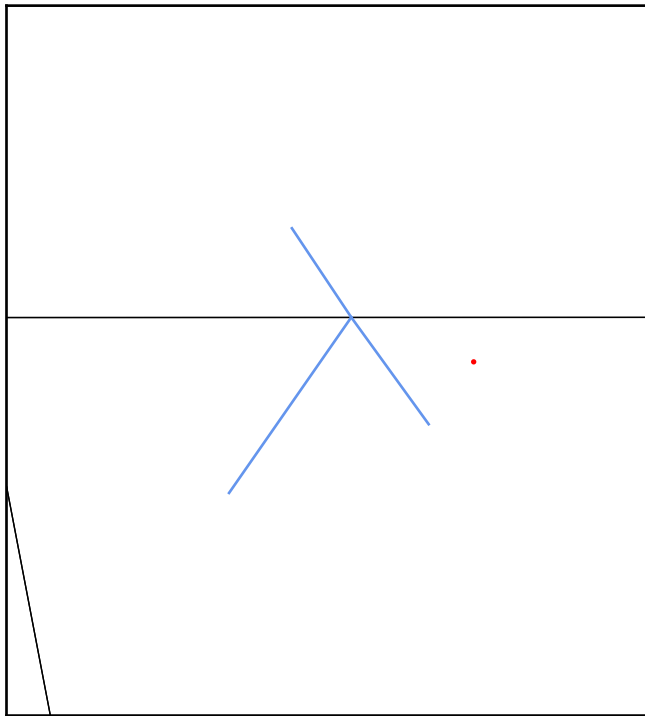
OOSTANAULA CREEK NEAR SANFORD



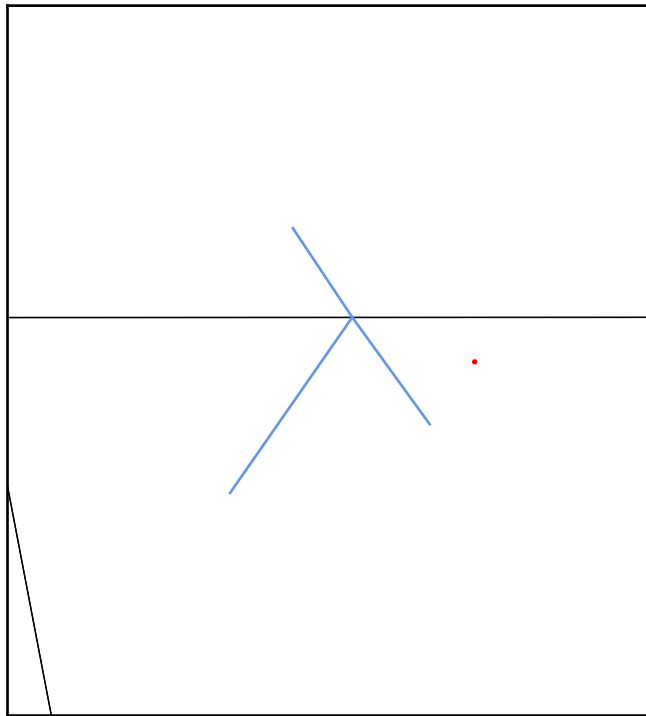
NORTH CHICKAMAUGA CR AT MILE STRAIGHT



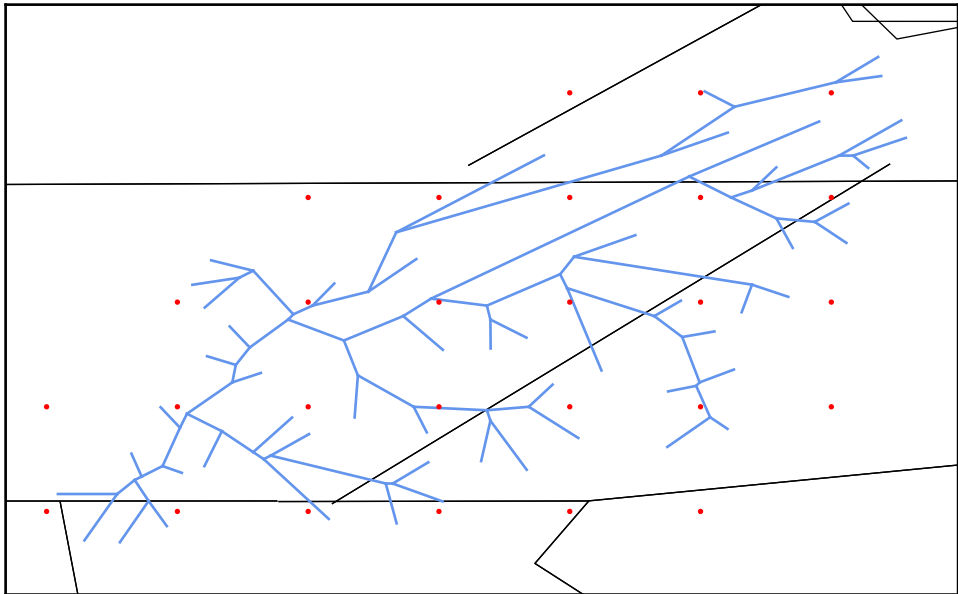
SOUTH CHICKAMAUGA CREEK NEAR CHICKAMAUGA



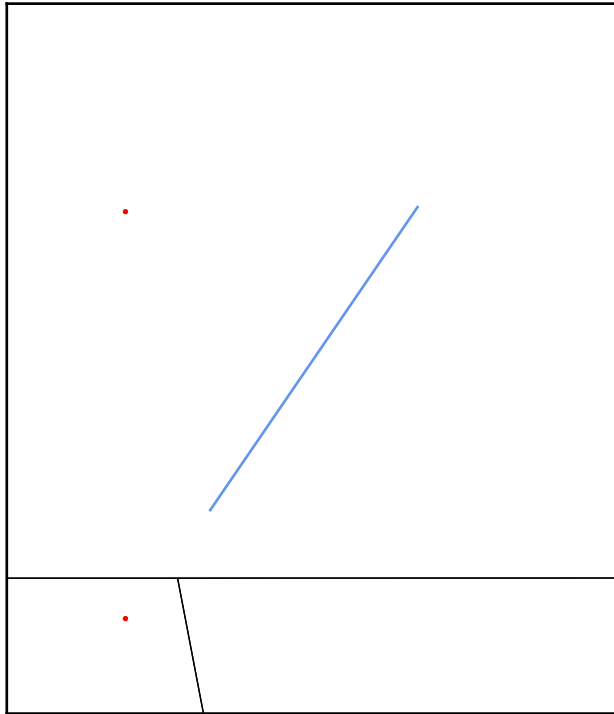
FRIAR BRANCH AT POLYMER DR AT CHATTANOOGA




MOUNTAIN CREEK NEAR GLENDALE




SEQUATCHIE RIVER NEAR WHITWELL




SOUTH SAUTY CREEK NEAR RAINSVILLE




TOWN CREEK NEAR GERALDINE




ESTILL FORK AT ESTILLFORK



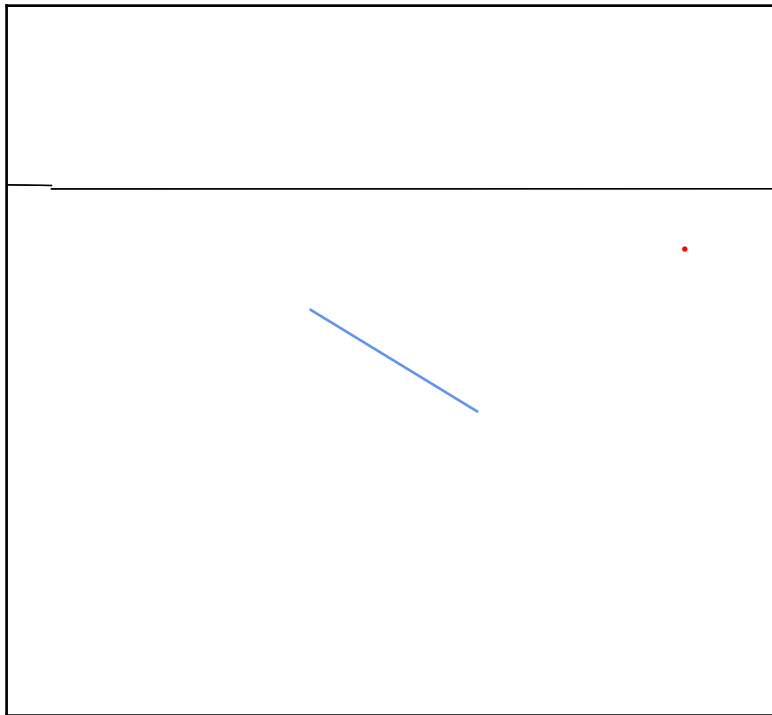
PAINT ROCK RIVER NEAR WOODVILLE



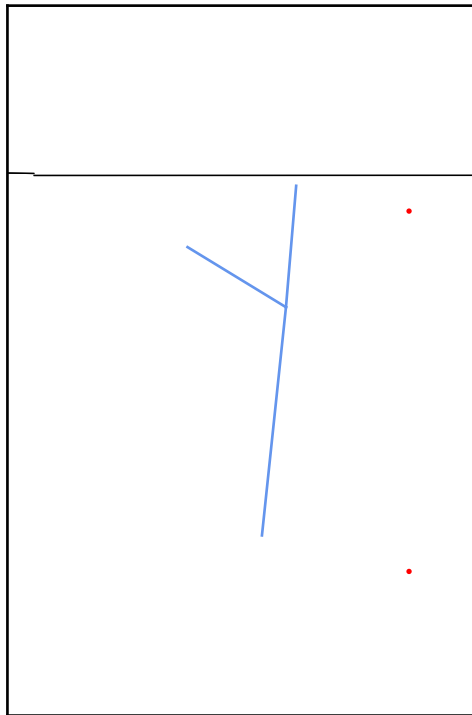
FLINT R AT OSCAR PATTERSON ROAD NR HAZEL GREEN




BRIER FORK AT MOORE'S MILL RD NR MERIDIANVILLE




FLINT RIVER AT BROWNSBORO




COTACO CREEK AT FLORETTE



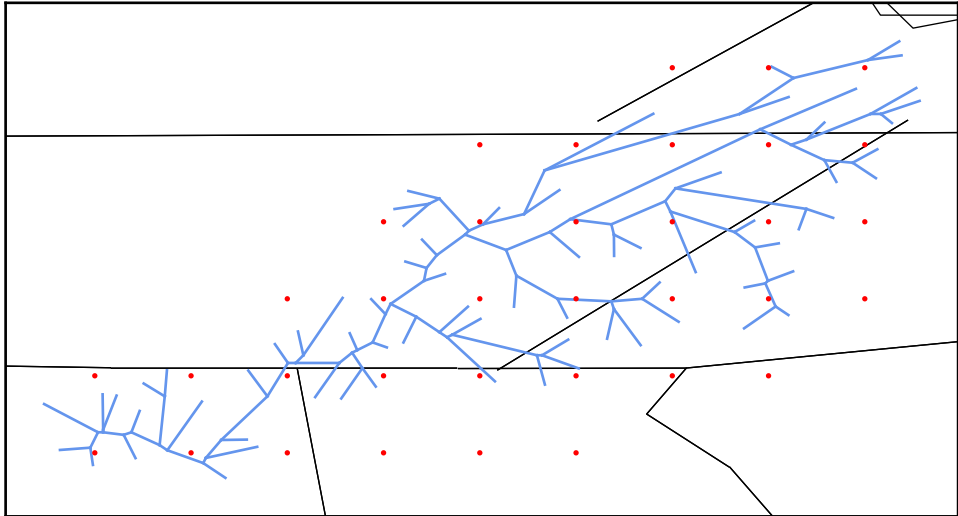
LIMESTONE CREEK NEAR ATHENS




FLINT CREEK NEAR FALKVILLE




SWAN CREEK BELOW ATHENS



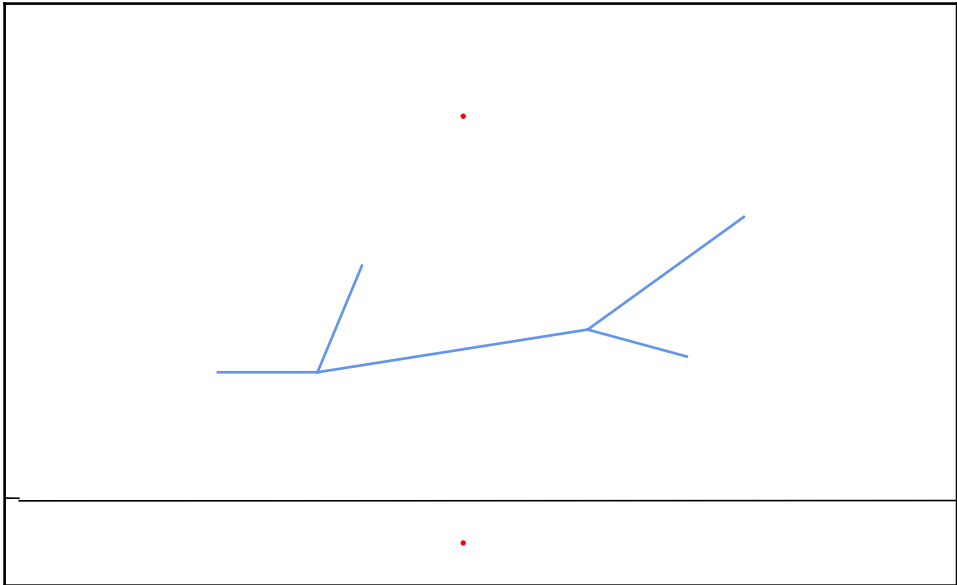
ELK RIVER NEAR PELHAM




BRADLEY CREEK NR PRAIRIE PLAINS



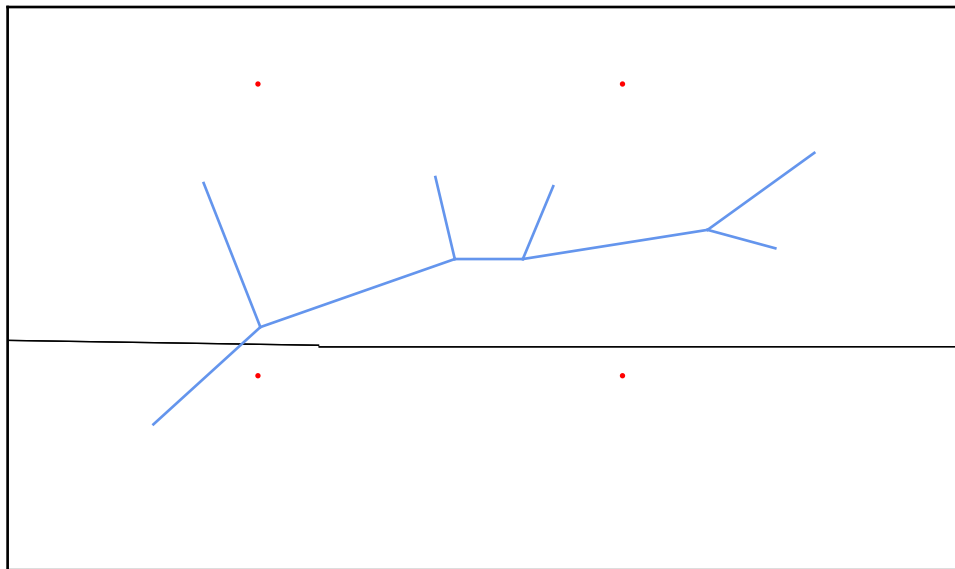
ELK RIVER ABOVE FAYETTEVILLE




RICHLAND CREEK AT HWY 64 BYPASS AT PULASKI



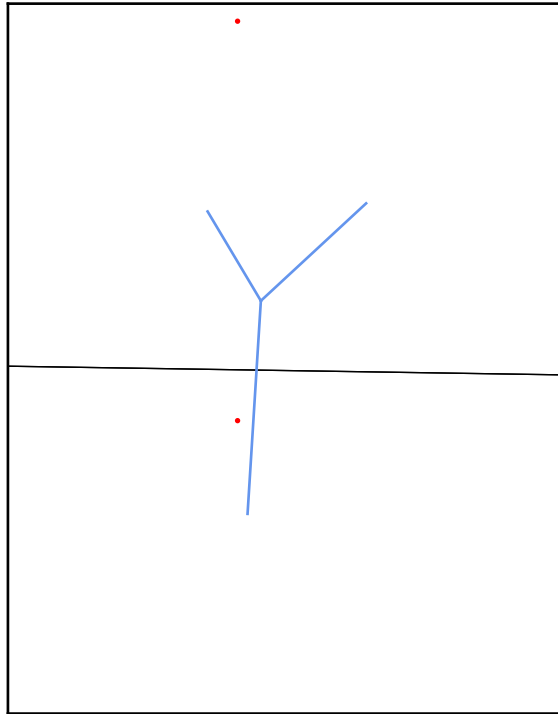
ELK RIVER AT PROSPECT




BIG NANCE CREEK AT COURTLAND




SHOAL CREEK AT IRON CITY



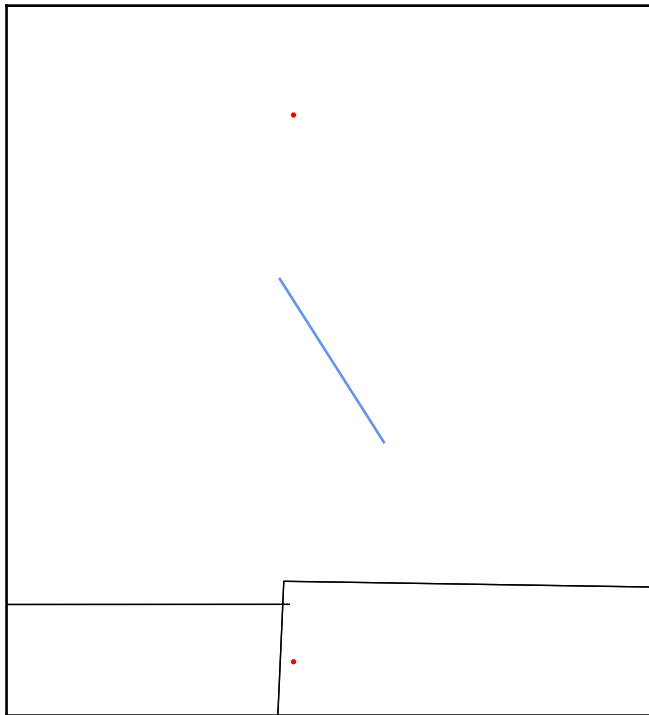
CYPRESS CREEK NEAR FLORENCE




BEAR CREEK AT REDBAY




HORSE CREEK NEAR SAVANNAH




BEECH RIVER BELOW WOLF CREEK NEAR LEXINGTON




DUCK RIVER BELOW MANCHESTER




WARTRACE CREEK BELOW COUNTY ROAD AT WARTRACE



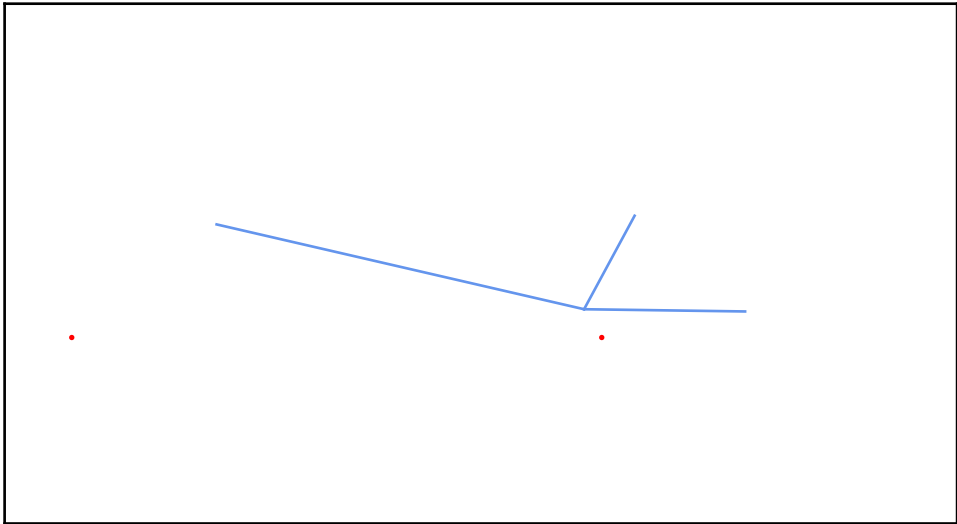
DUCK RIVER AT SHELBYVILLE




DUCK RIVER NEAR SHELBYVILLE



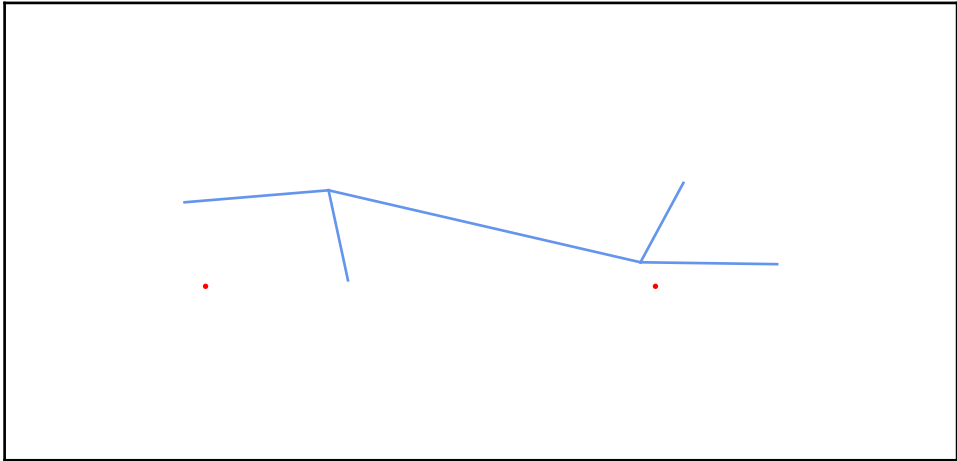
DUCK RIVER AT HALLS MILL BRIDGE



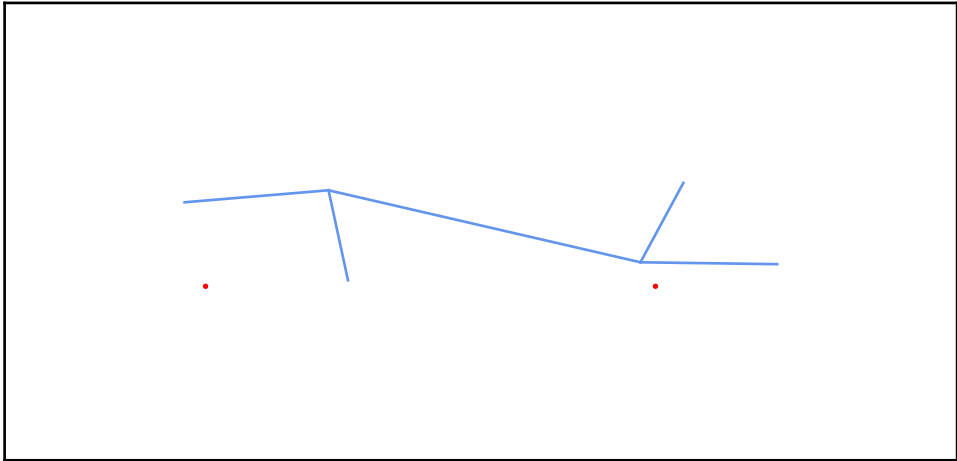
BIG ROCK CR AT DOUBLE BRIDGES




DUCK RIVER ABOVE MILLTOWN



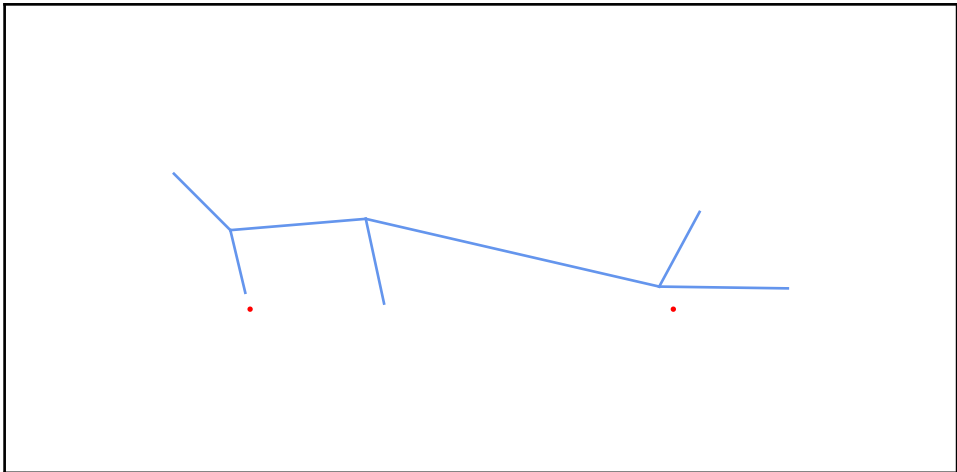
DUCK RIVER AT MILE 156 NEAR POTTSVILLE



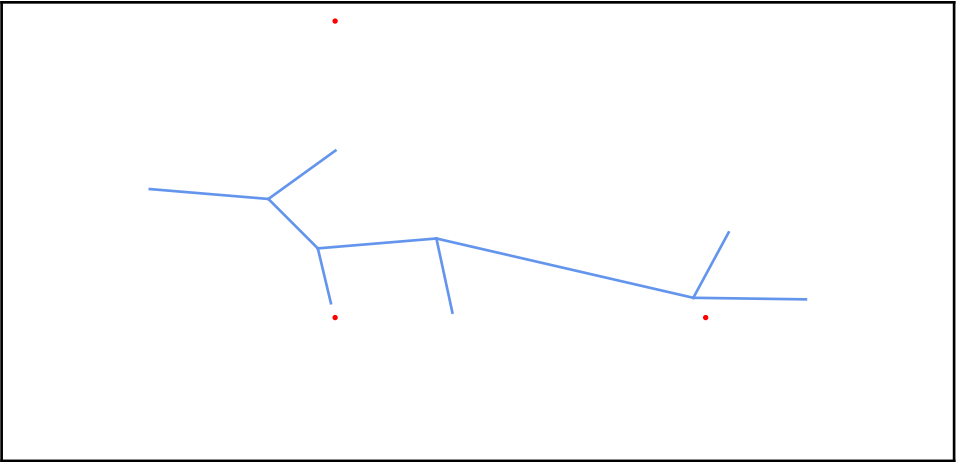
FOUNTAIN CREEK NEAR FOUNTAIN HEIGHTS



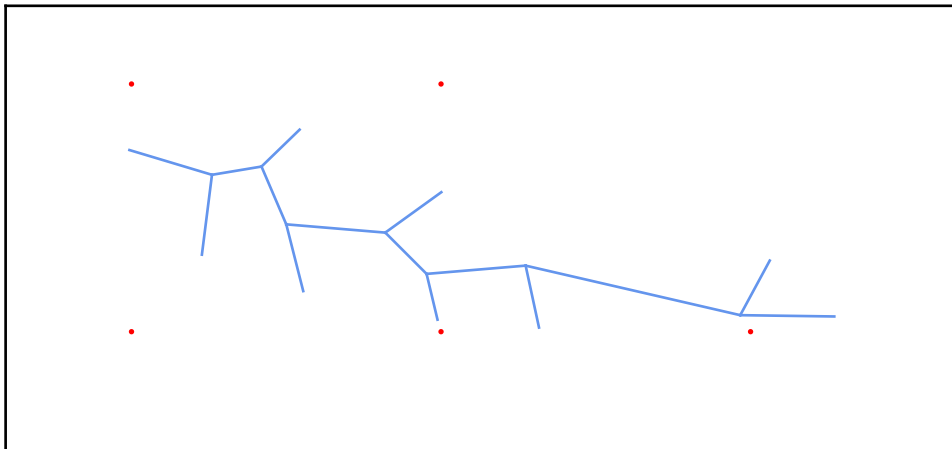
DUCK RIVER AT COLUMBIA




DUCK RIVER AT CRAIG BRIDGE RD AB WILLIAMSPORT



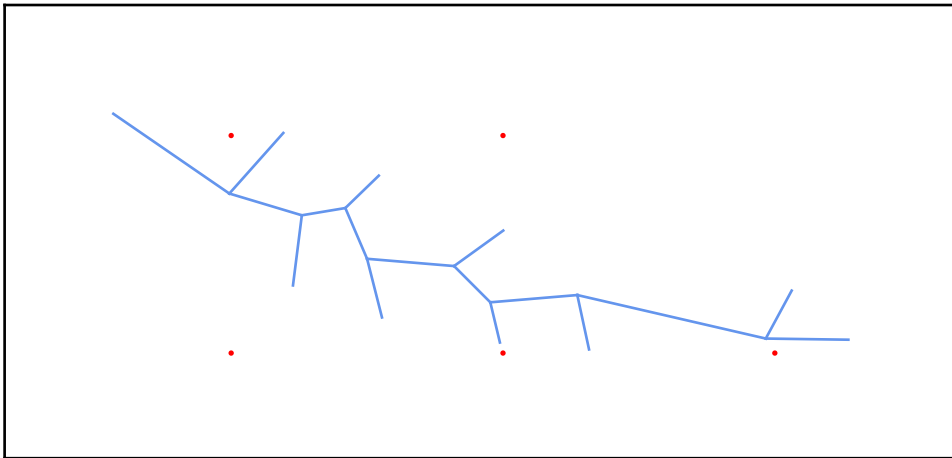
DUCK RIVER AT HWY 100 AT CENTERVILLE




PINEY RIVER AT VERNON




DUCK RIVER ABOVE HURRICANE MILLS



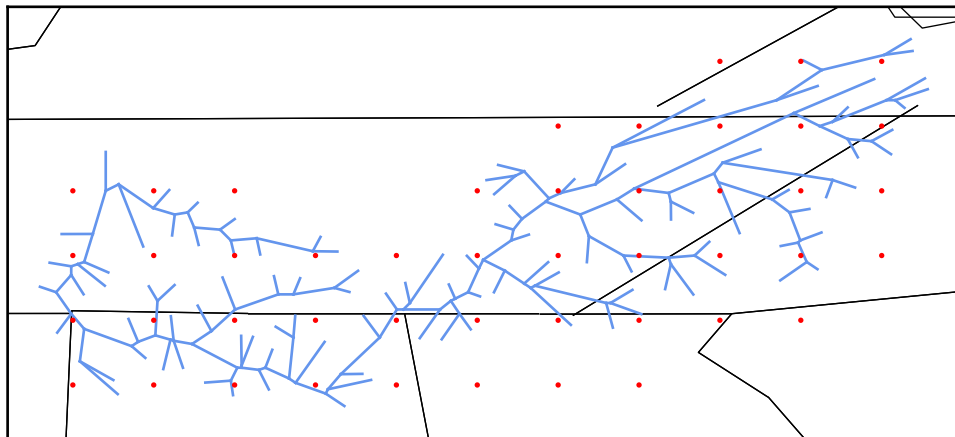
BUFFALO RIVER NEAR FLAT WOODS




BUFFALO RIVER BELOW LOBELVILLE




CYPRESS CREEK AT CAMDEN




BIG SANDY RIVER AT BRUCETON



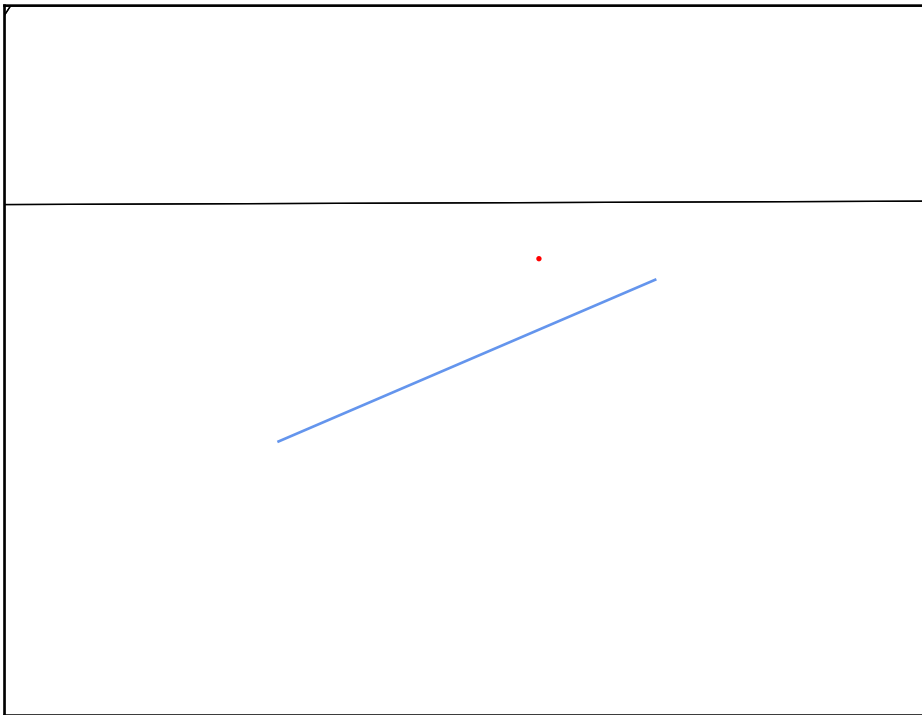
CROOKED CREEK NEAR HUNTINGDON



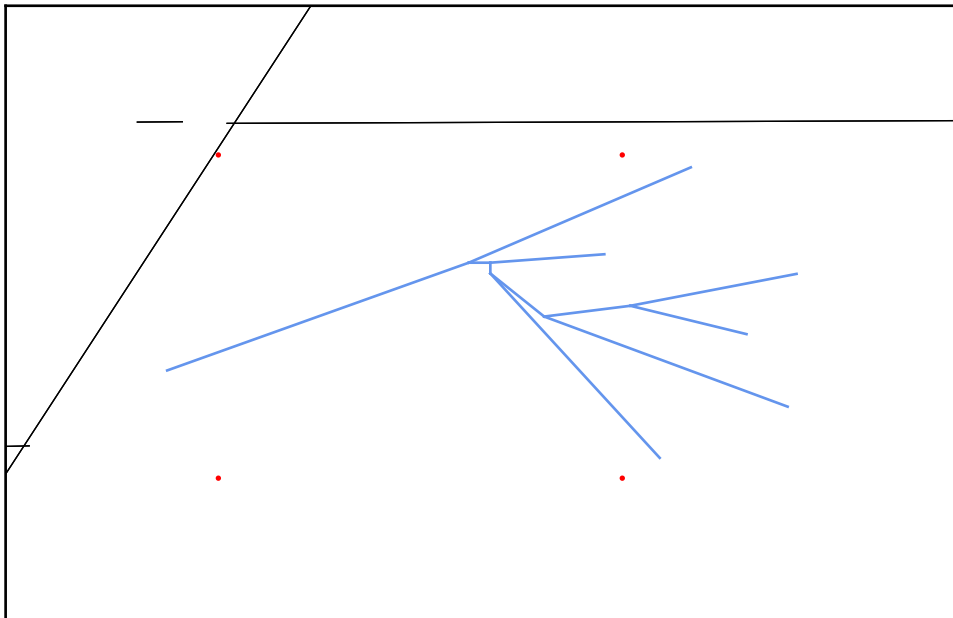
SOUTH FORK OBION RIVER NEAR GREENFIELD




NORTH FORK OBION RIVER NEAR MARTIN




OBION RIVER AT HWY 51 NEAR OBION



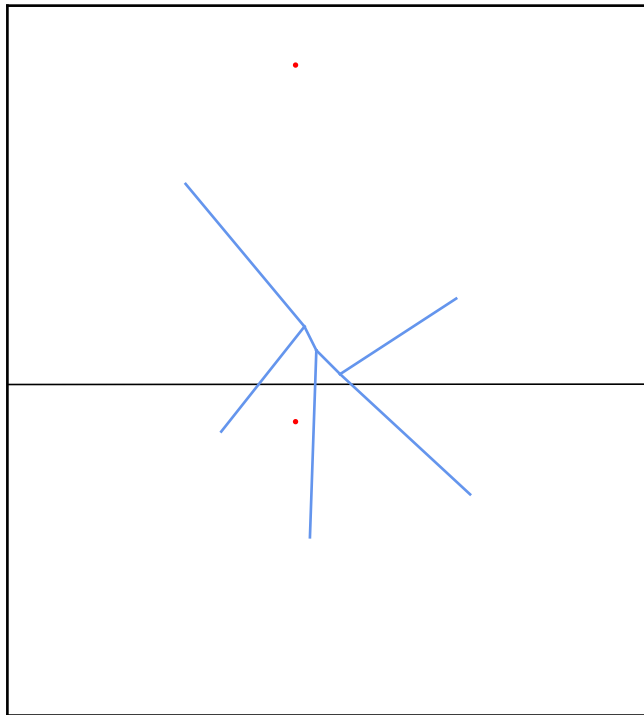
SOUTH FORK FORKED DEER RIVER NEAR OWL CITY



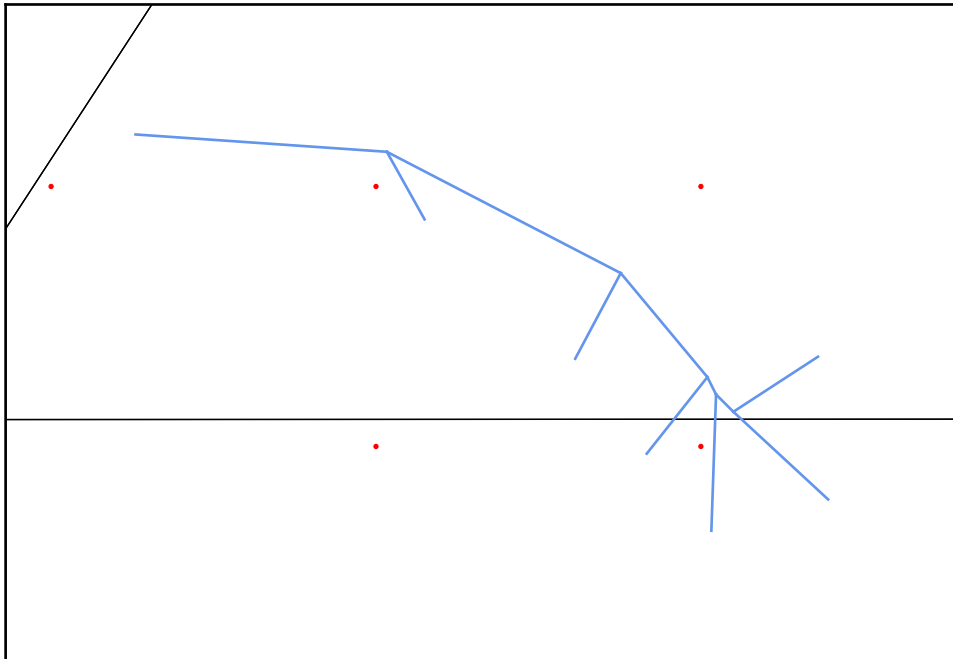
MIDDLE FORK FORKED DEER RIVER NEAR FAIRVIEW




HATCHIE RIVER AT BOLIVAR




HATCHIE RIVER AT RIALTO



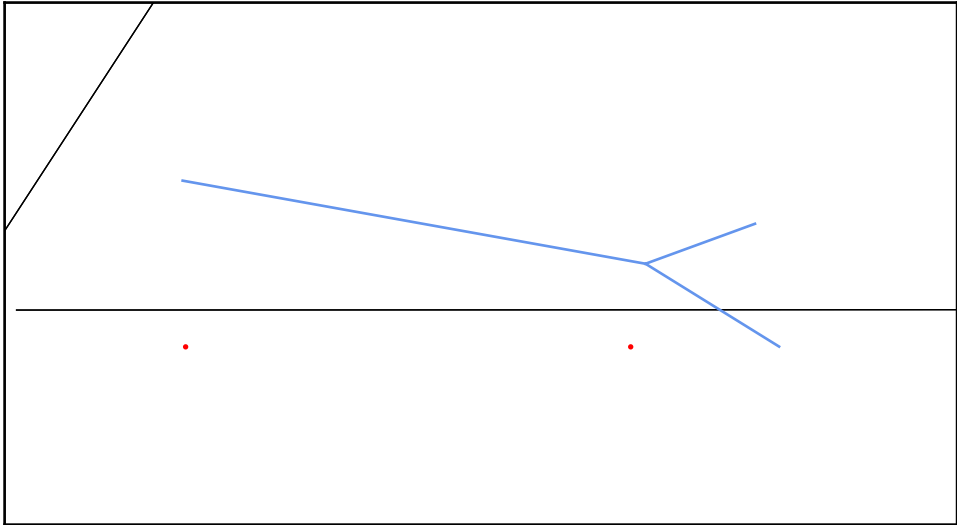
LOOSAHATCHIE RIVER NEAR ARLINGTON



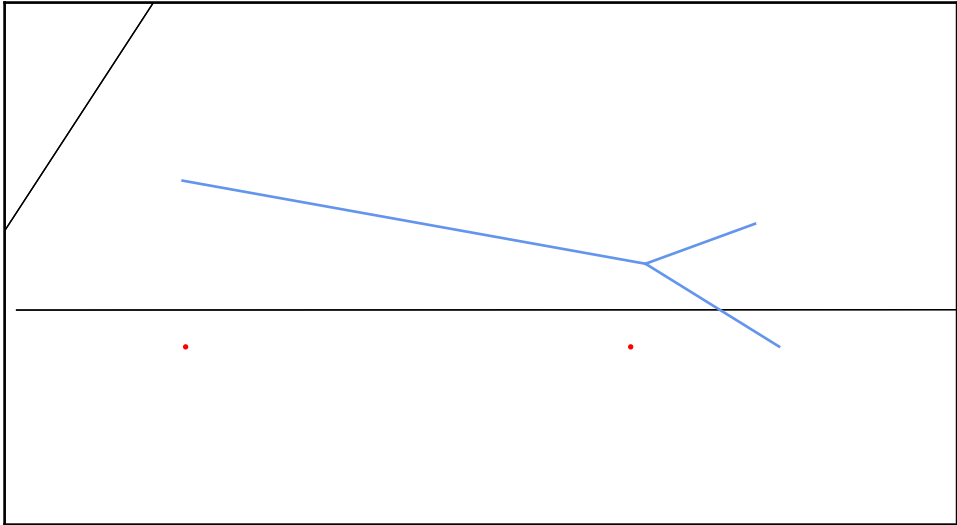
WOLF RIVER AT LAGRANGE



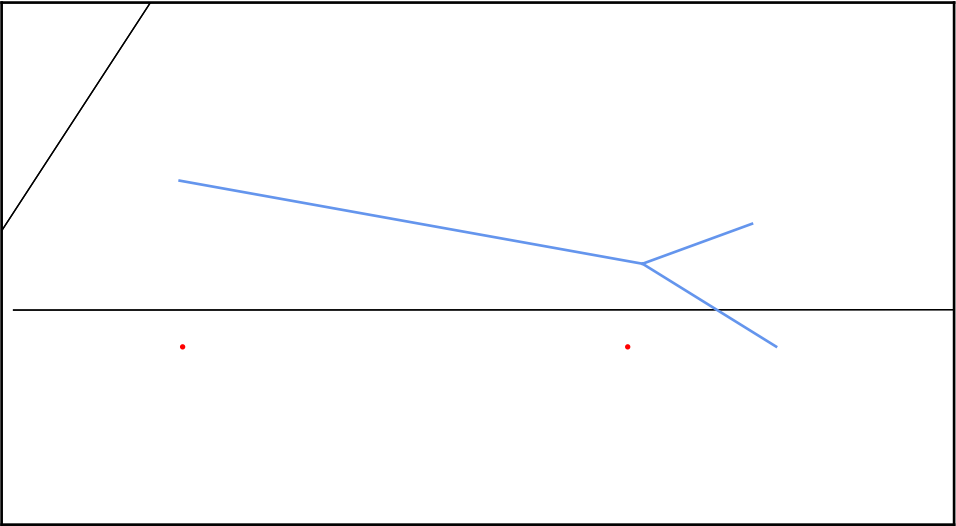
WOLF RIVER AT ROSSVILLE



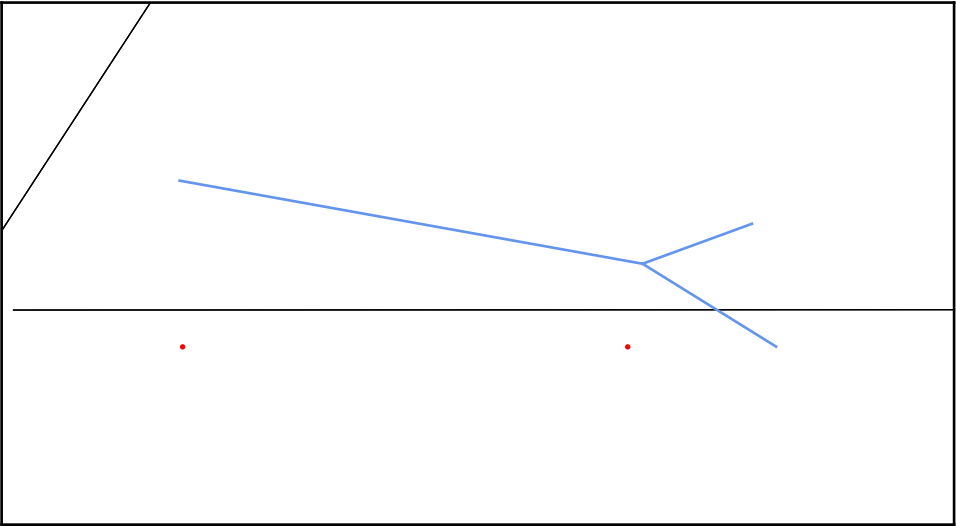
WOLF RIVER AT GERMANTOWN



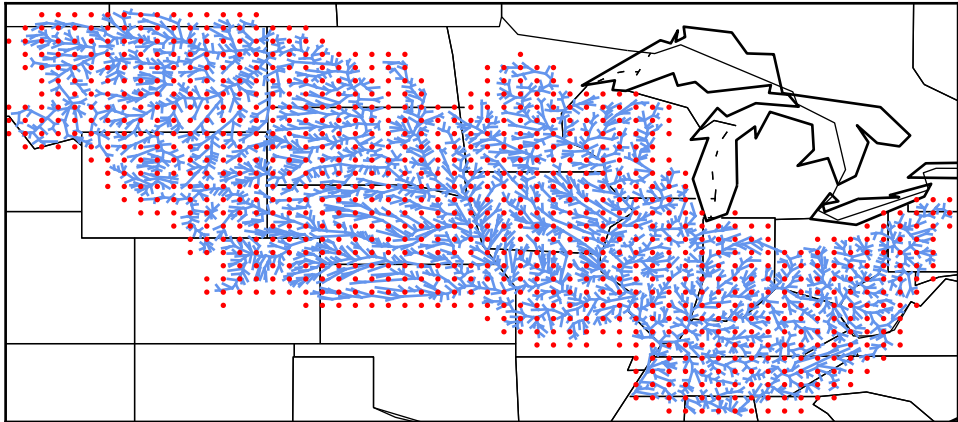
FLETCHER CREEK AT SYCAMORE VIEW ROAD AT MEMPHIS



WOLF RIVER AT HOLLYWOOD ST AT MEMPHIS



MISSISSIPPI RIVER AT MEMPHIS



NONCONNAH CREEK NEAR GERMANTOWN

