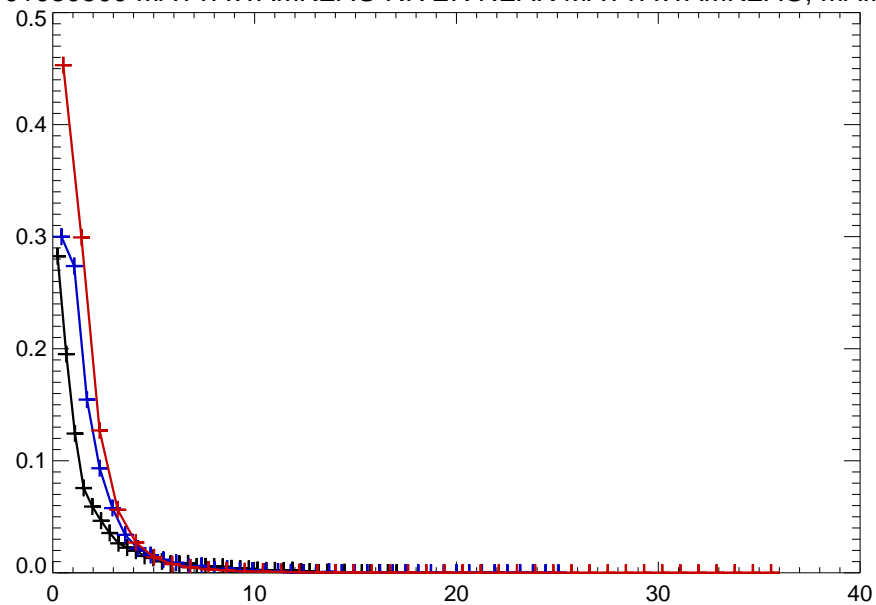
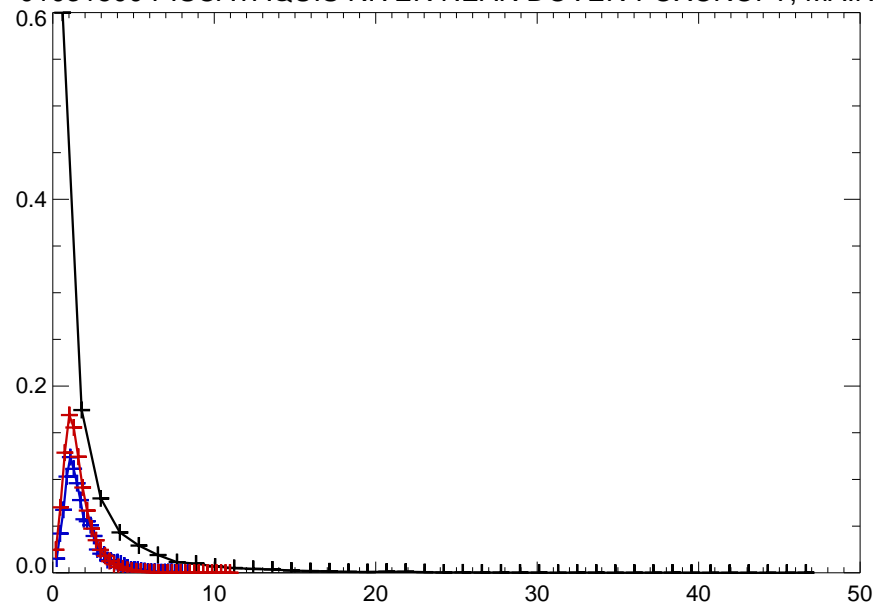


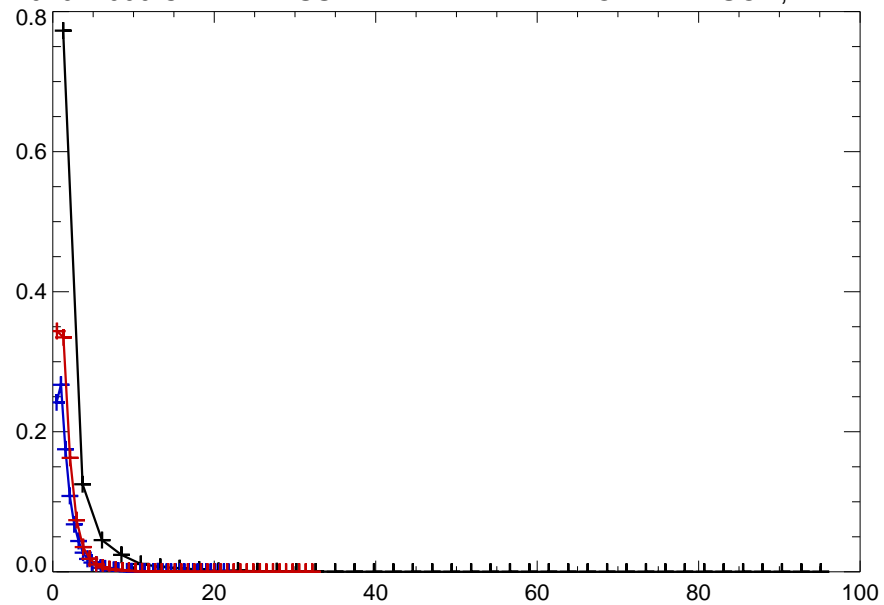
01030500 MATTAWAMKEAG RIVER NEAR MATTAWAMKEAG, MAINE



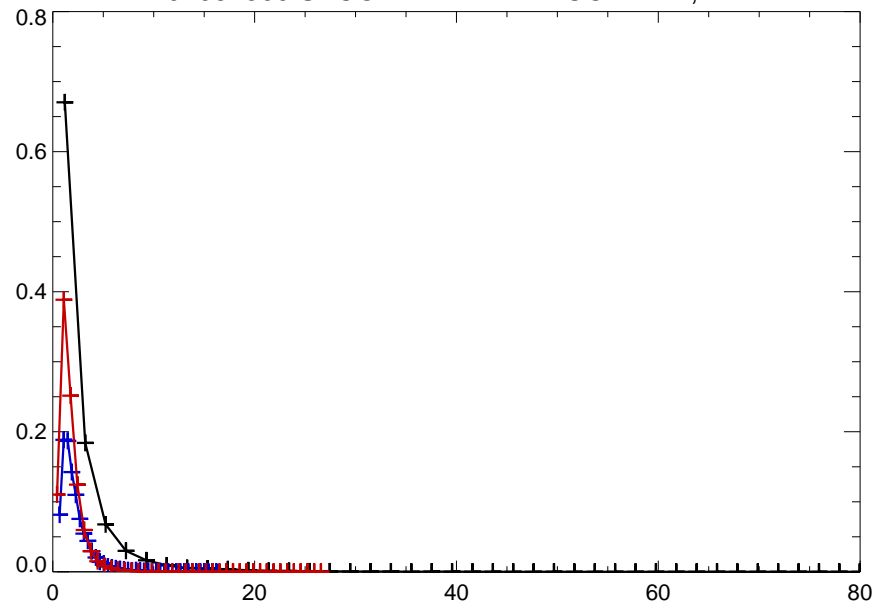
01031500 PISCATAQUIS RIVER NEAR DOVER-FOXCROFT, MAINE



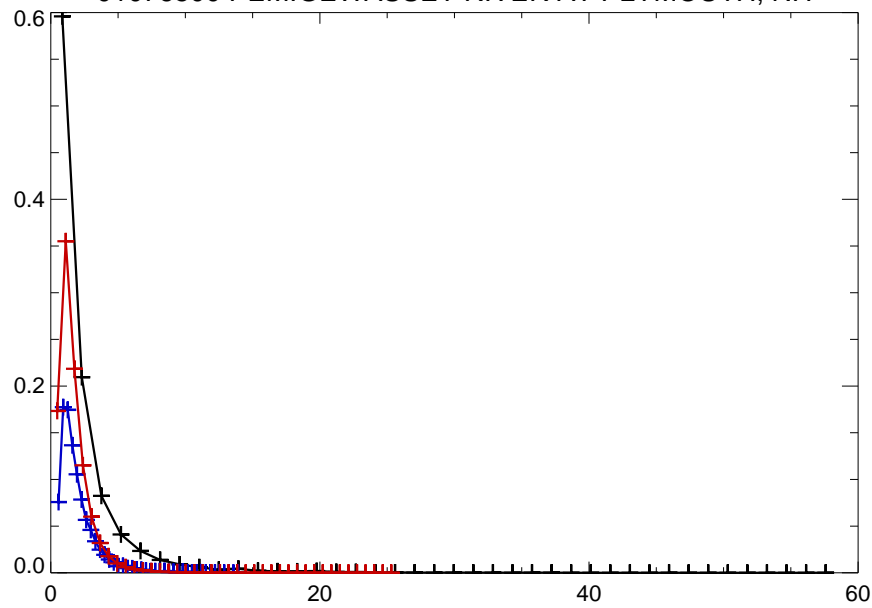
01047000 CARRABASSETT RIVER NEAR NORTH ANSON, MAINE



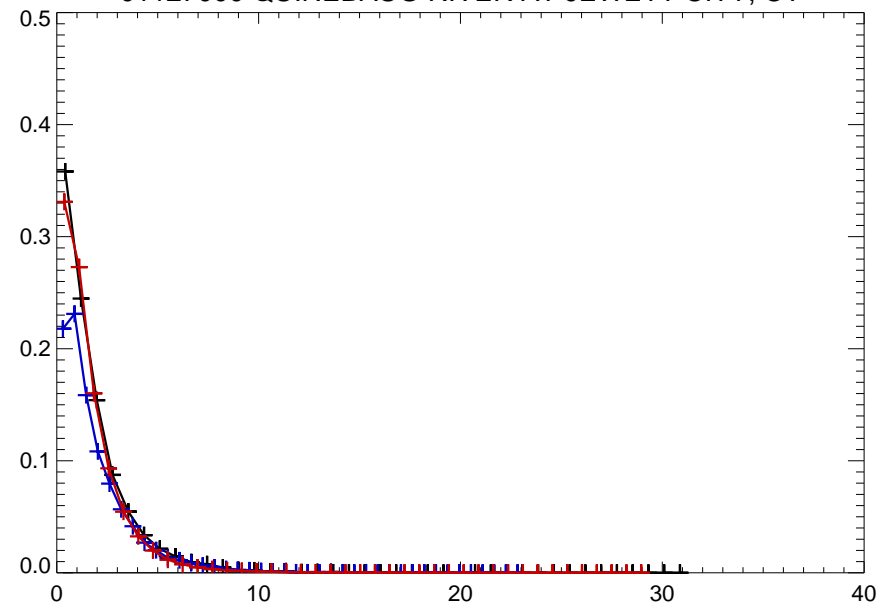
01064500 SACO RIVER NEAR CONWAY, NH



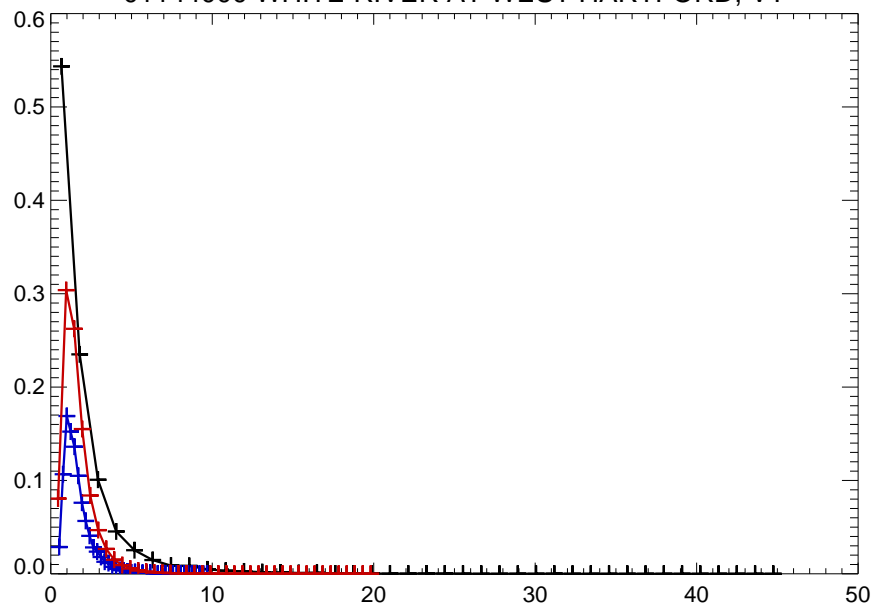
01076500 PEMIGEWASSET RIVER AT PLYMOUTH, NH



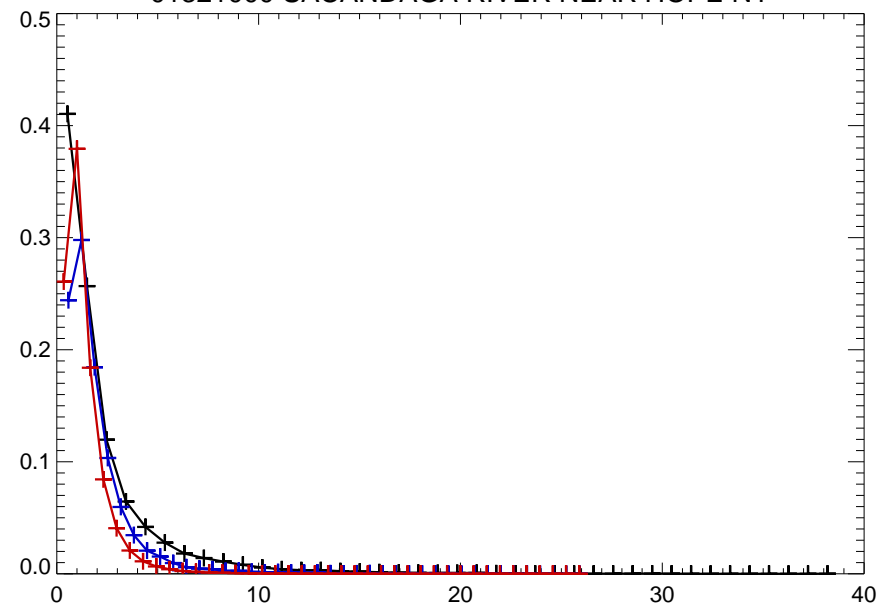
01127000 QUINEBAUG RIVER AT JEWETT CITY, CT



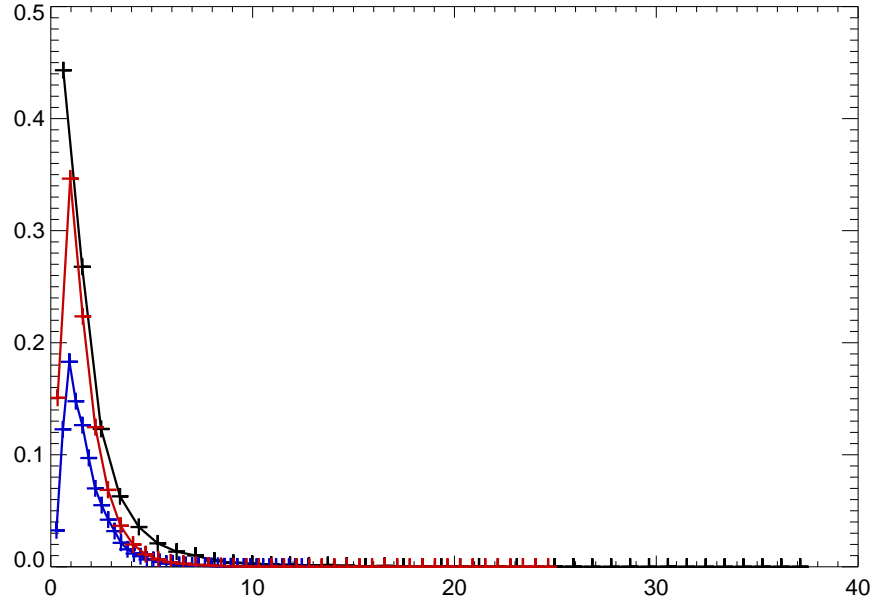
01144000 WHITE RIVER AT WEST HARTFORD, VT



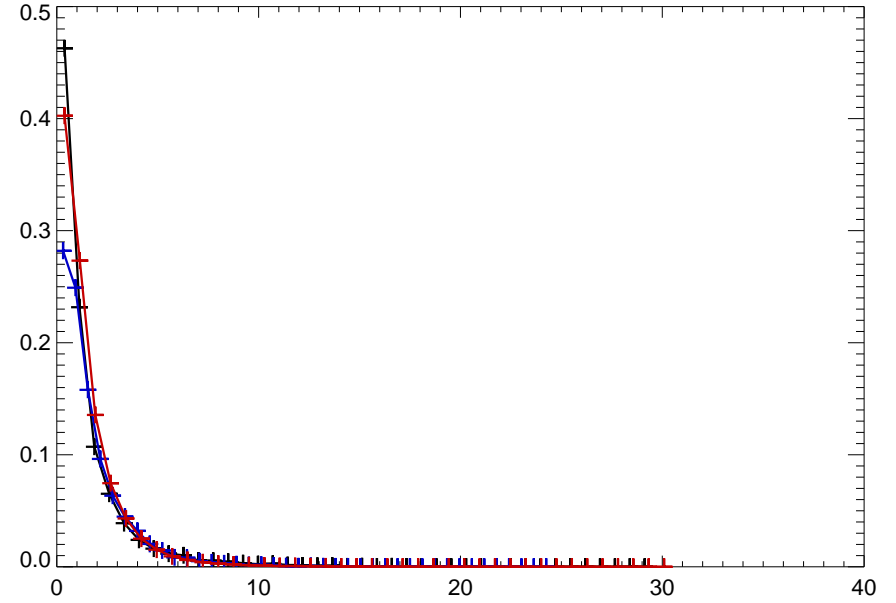
01321000 SACANDAGA RIVER NEAR HOPE NY



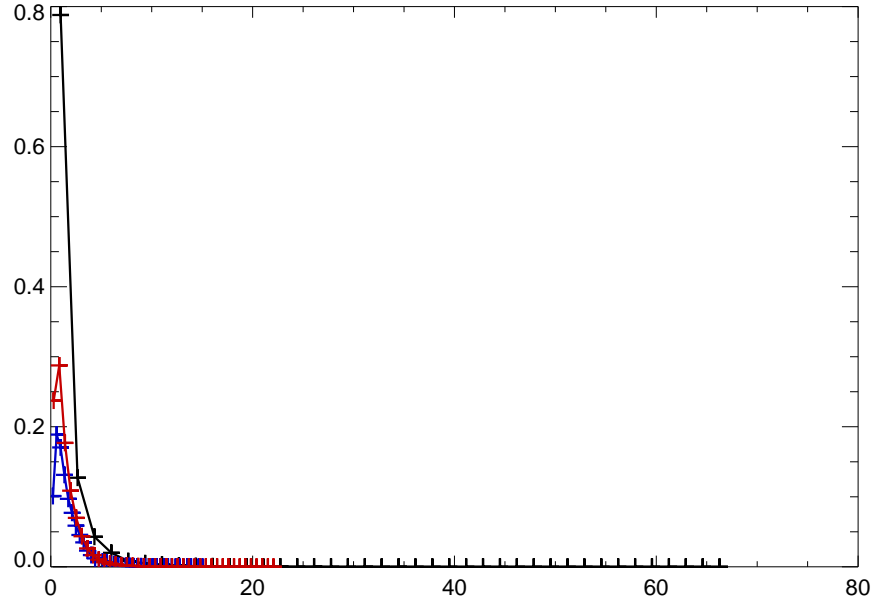
01334500 HOOSIC RIVER NEAR EAGLE BRIDGE NY



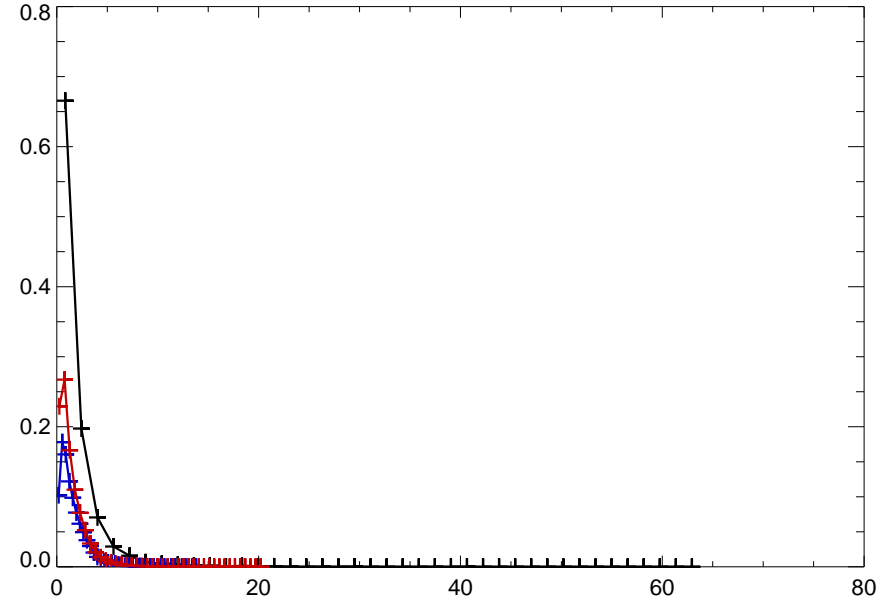
01371500 WALLKILL RIVER AT GARDINER NY



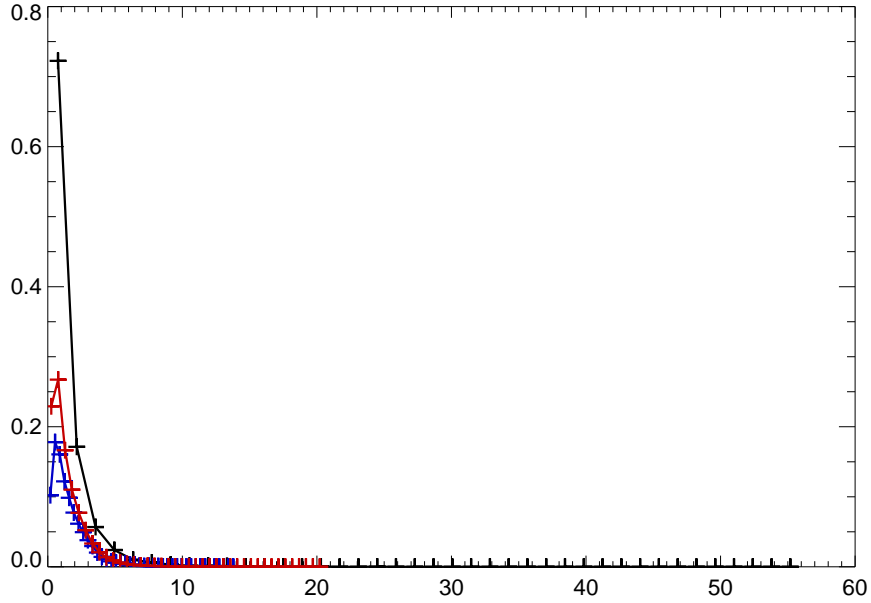
01421000 EAST BRANCH DELAWARE RIVER AT FISHS EDDY NY



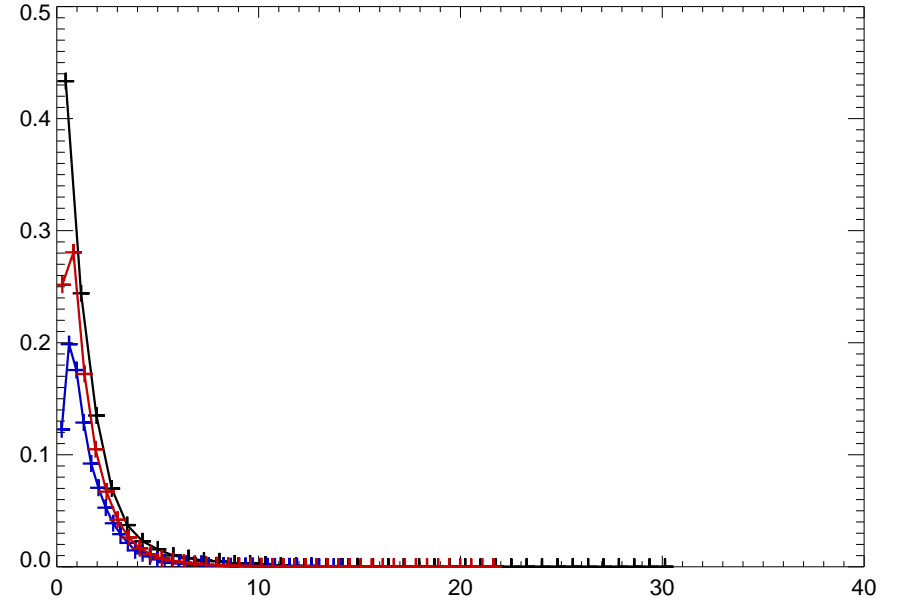
01423000 WEST BRANCH DELAWARE RIVER AT WALTON NY



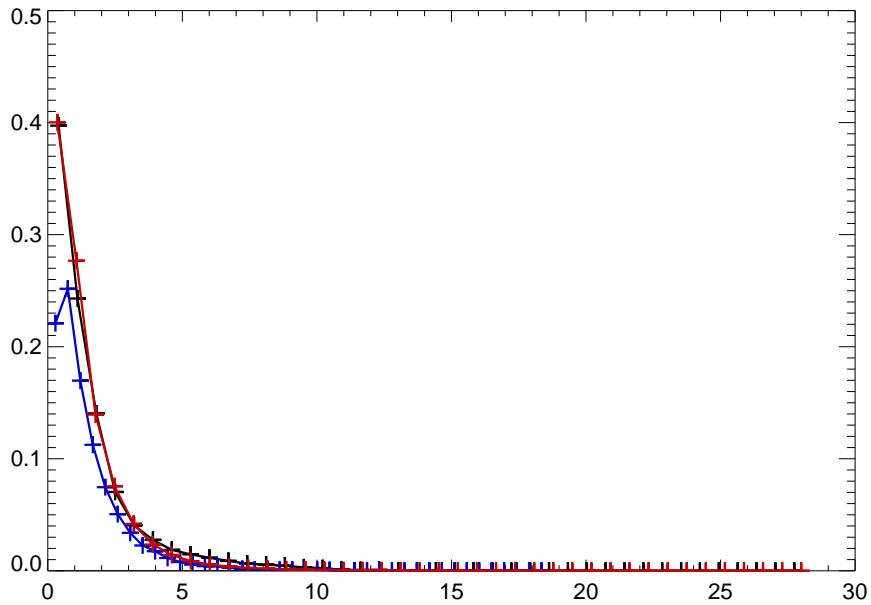
01426500 WEST BRANCH DELAWARE RIVER AT HALE EDDY NY



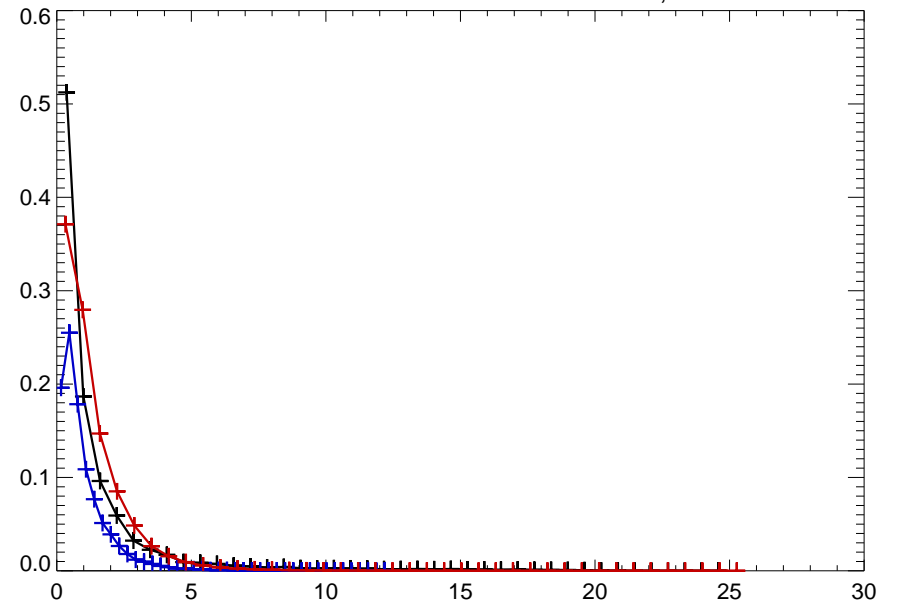
01503000 SUSQUEHANNA RIVER AT CONKLIN NY



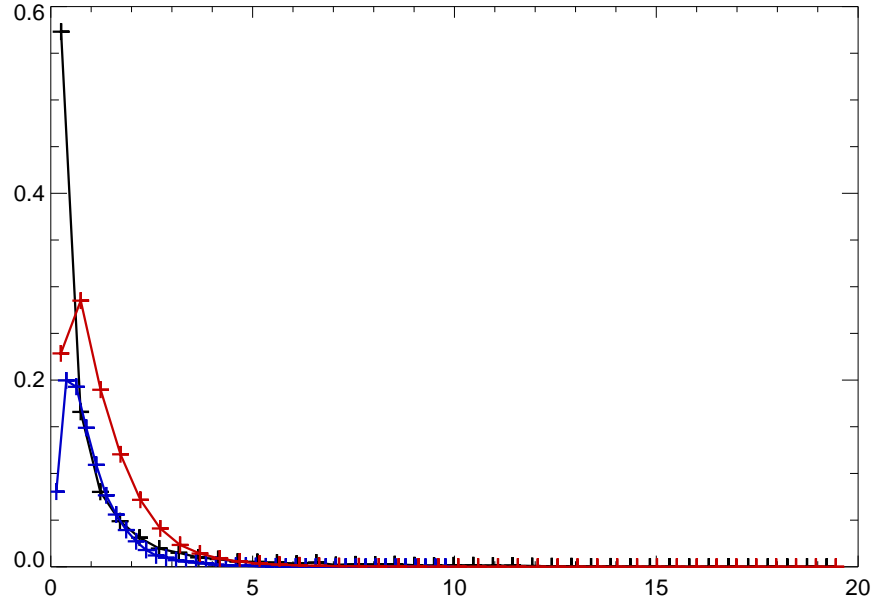
01512500 CHENANGO RIVER NEAR CHENANGO FORKS NY



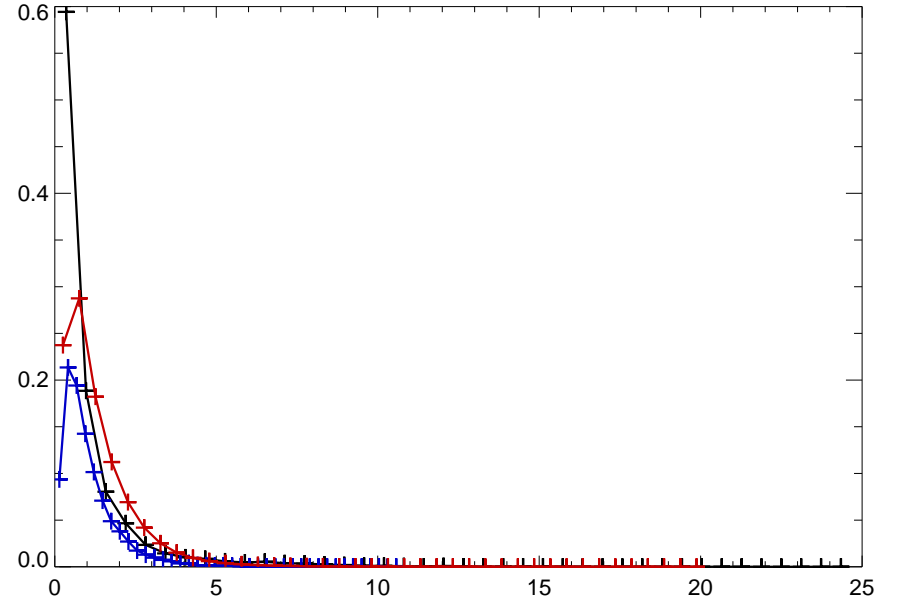
01518000 TIOGA RIVER AT TIOGA, PA



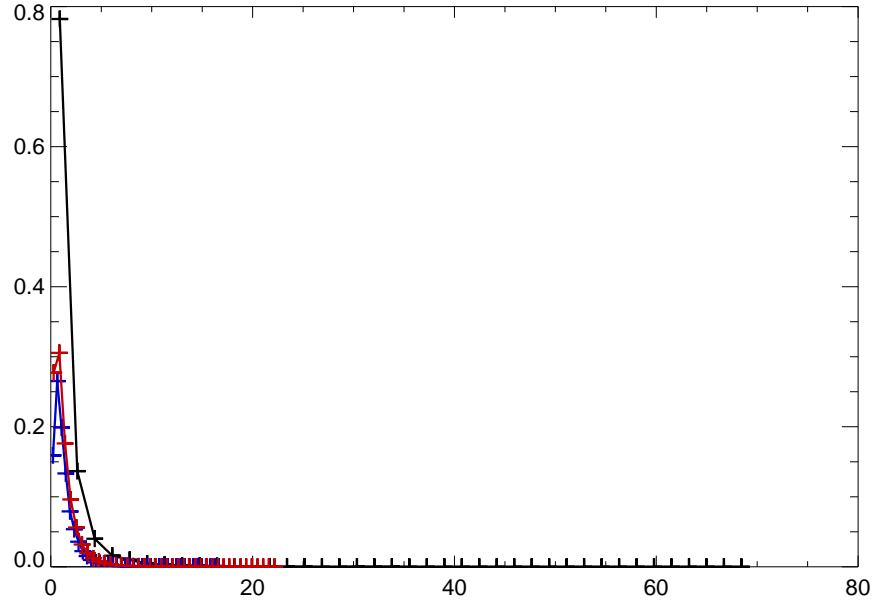
01520000 COWANESQUE RIVER NEAR LAWRENCEVILLE, PA



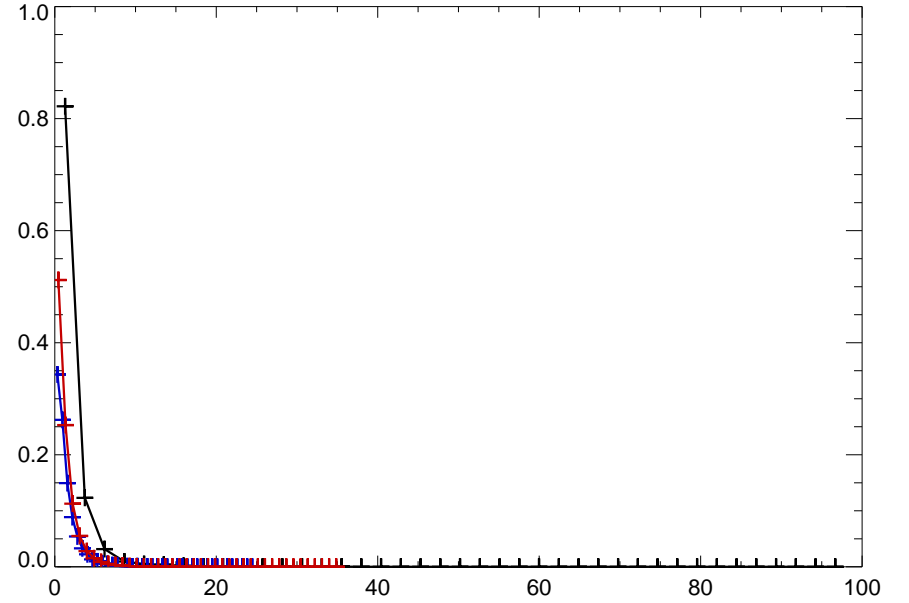
01531000 CHEMUNG RIVER AT CHEMUNG NY



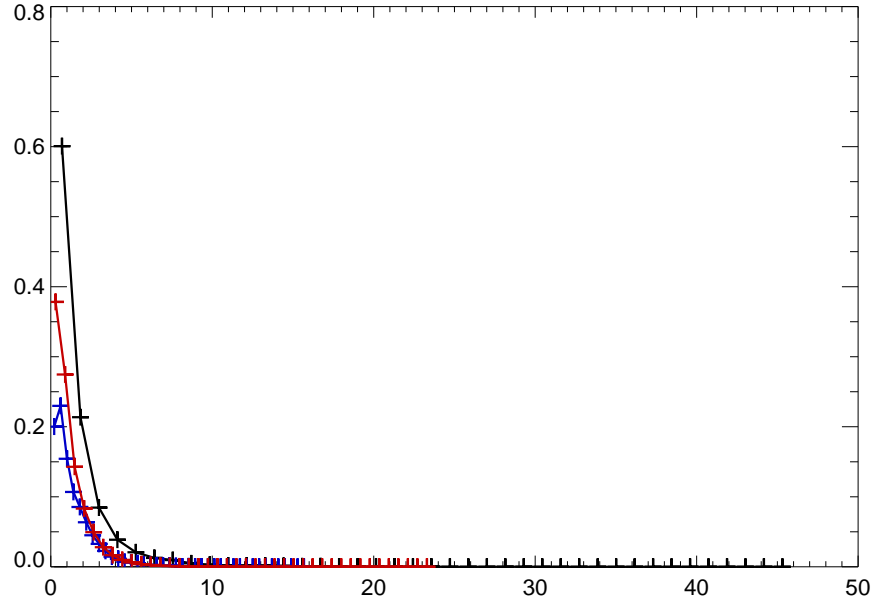
01534000 TUNKHANNOCK CREEK NEAR TUNKHANNOCK, PA



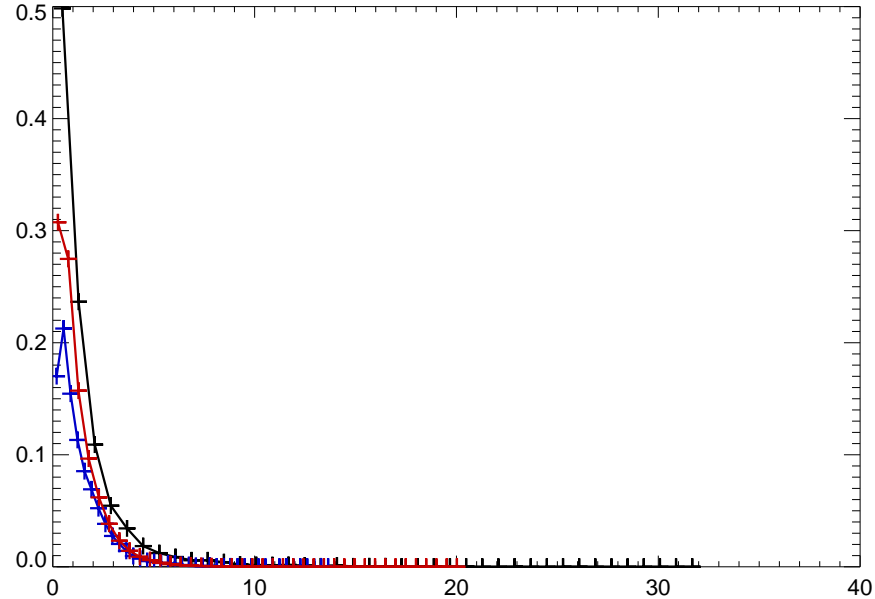
01539000 FISHING CREEK NEAR BLOOMSBURG, PA



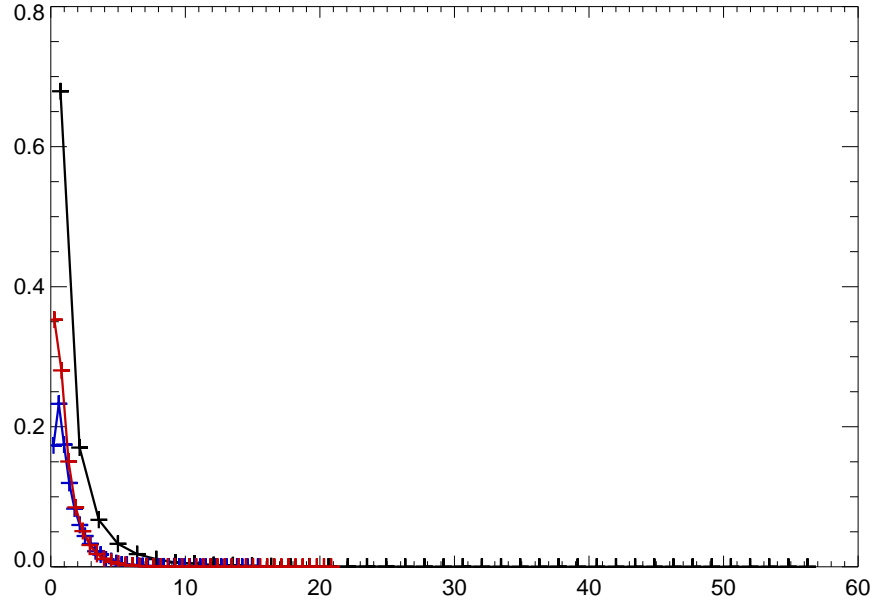
01541000 WEST BRANCH SUSQUEHANNA RIVER AT BOWER, PA



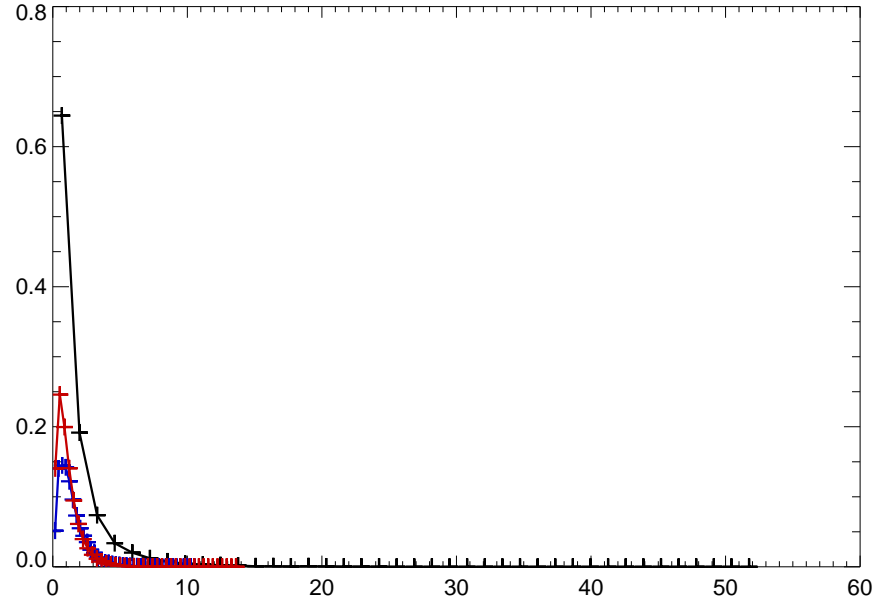
01541500 CLEARFIELD CREEK AT DIMELING, PA



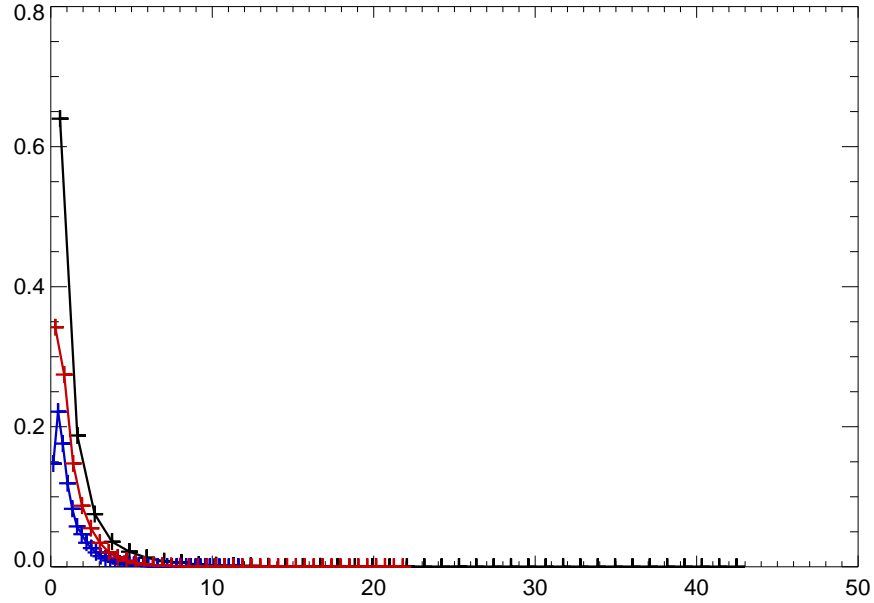
01543000 DRIFTWOOD BR SINNEMAHONING CR AT STERLING RUN, PA



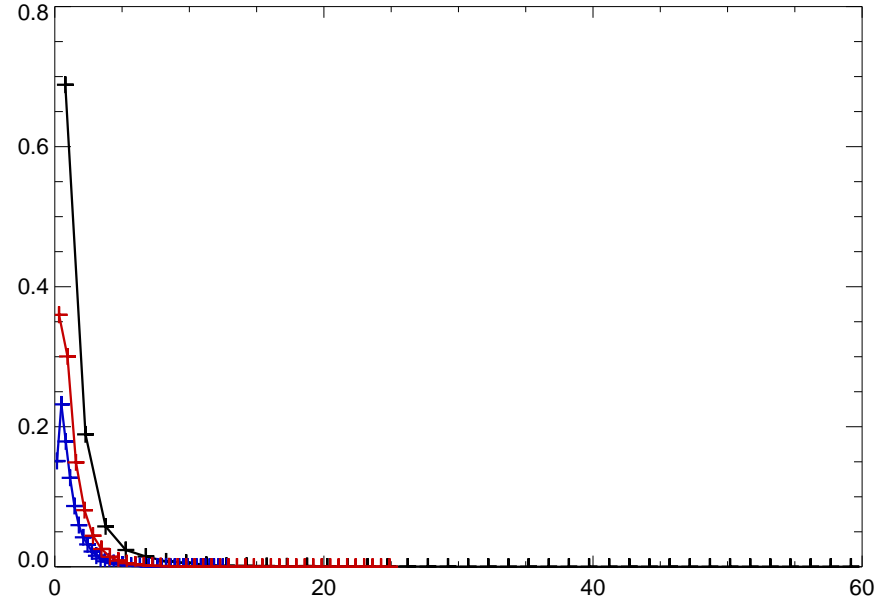
01543500 SINNEMAHONING CREEK AT SINNEMAHONING, PA



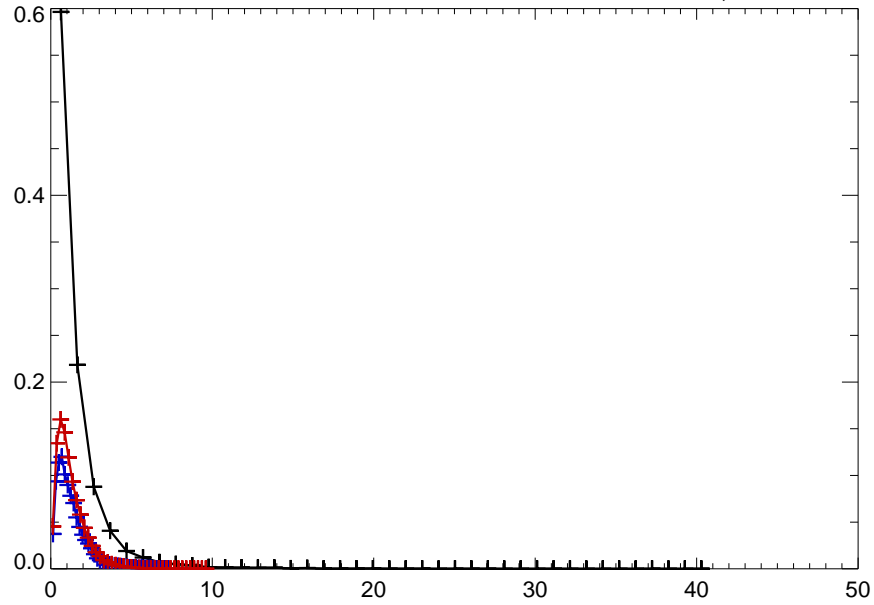
01548500 PINE CREEK AT CEDAR RUN, PA



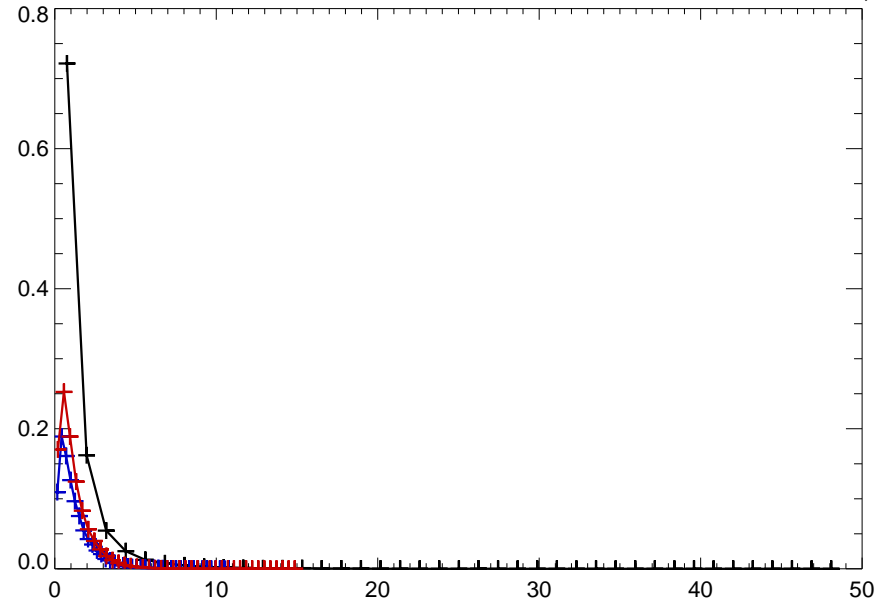
01552000 LOYALSOCK CREEK AT LOYALSOCKVILLE, PA



01555000 PENNS CREEK AT PENNS CREEK, PA

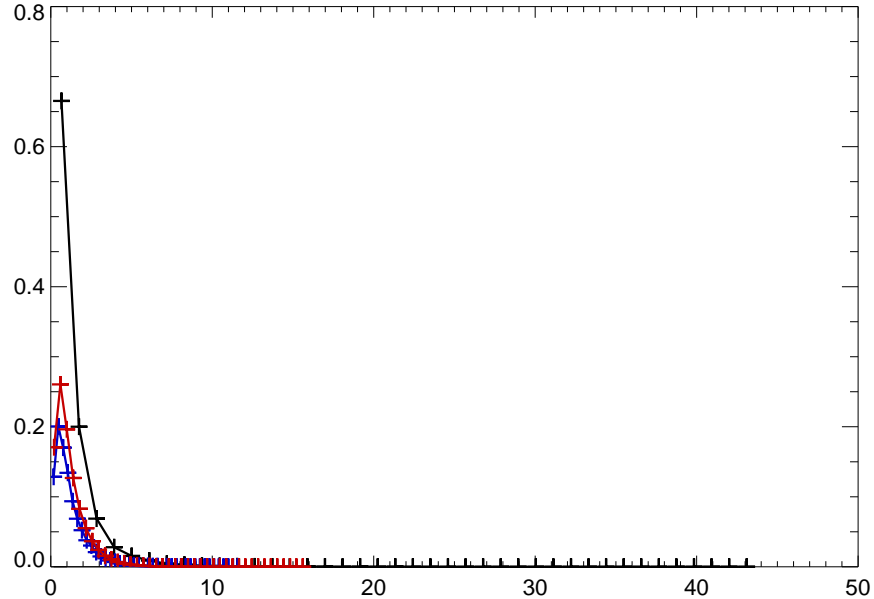


01556000 FRANKSTOWN BR JUNIATA RIVER AT WILLIAMSBURG, PA

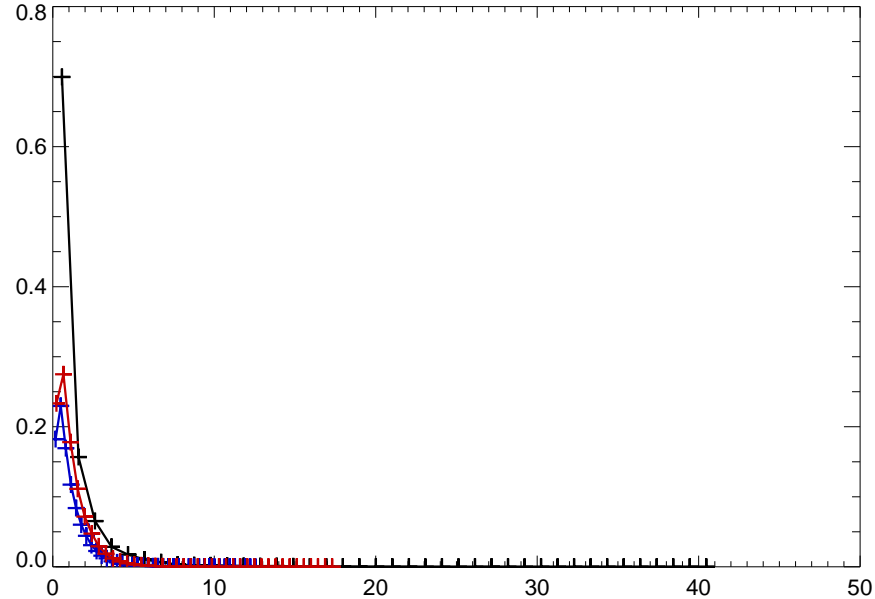




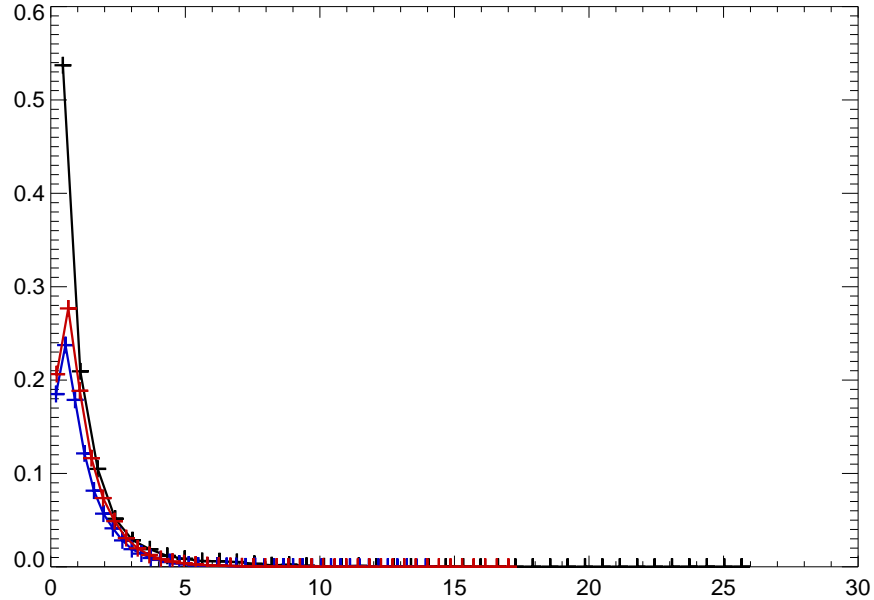
01559000 JUNIATA RIVER AT HUNTINGDON, PA



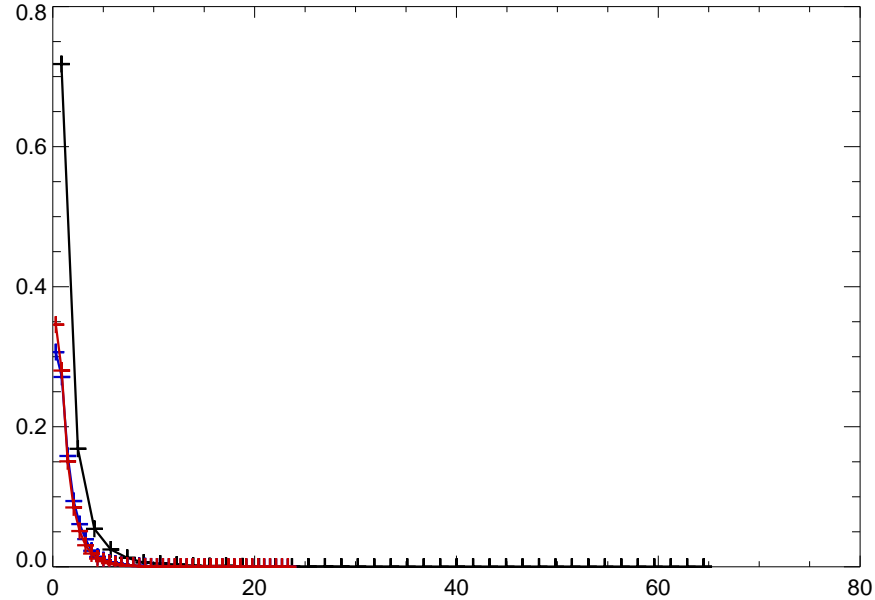
01562000 RAYSTOWN BRANCH JUNIATA RIVER AT SAXTON, PA



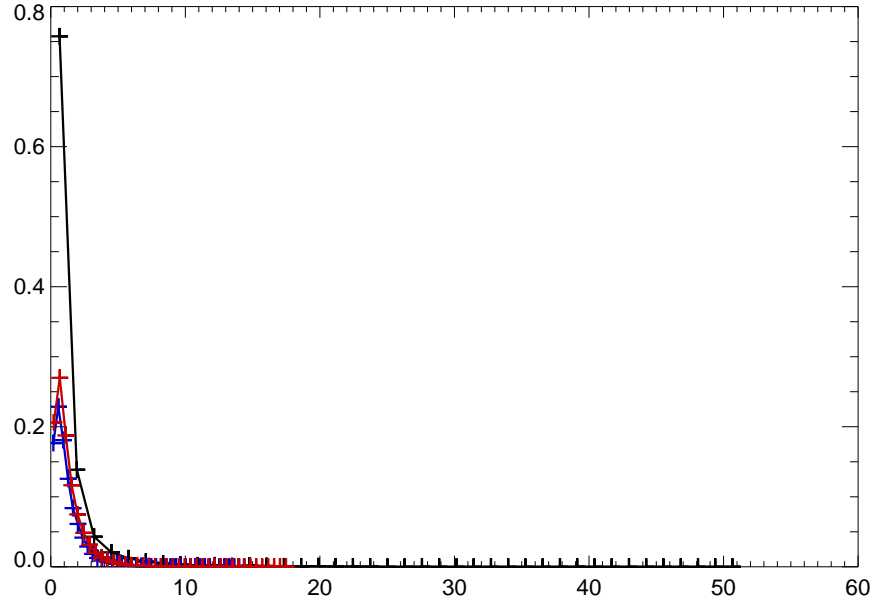
01567000 JUNIATA RIVER AT NEWPORT, PA



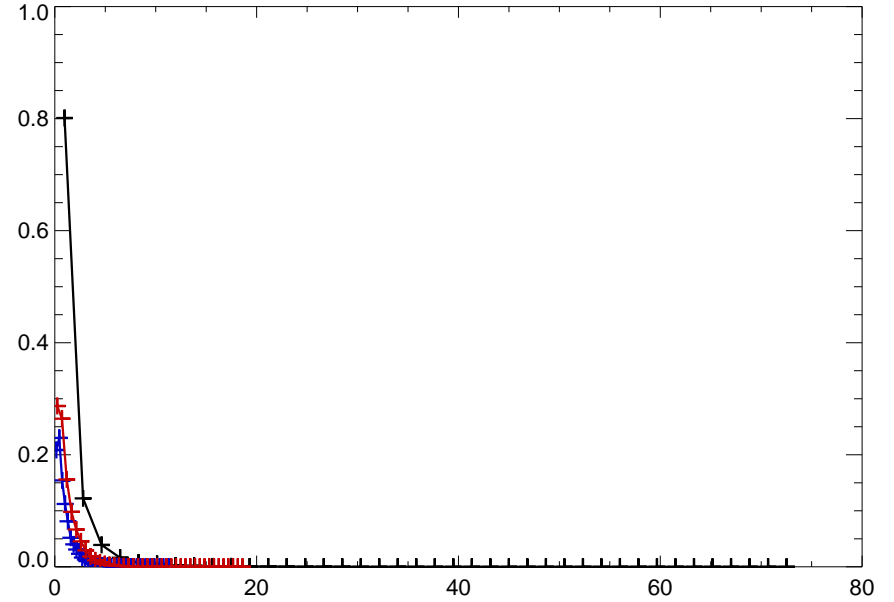
01573000 SWATARA CREEK AT HARPER TAVERN, PA



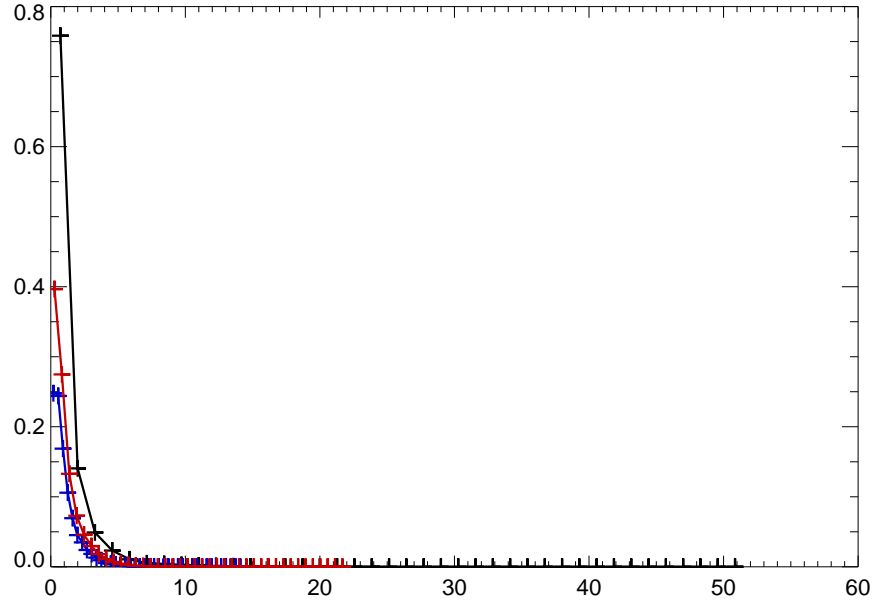
01574000 WEST CONEWAGO CREEK NEAR MANCHESTER, PA



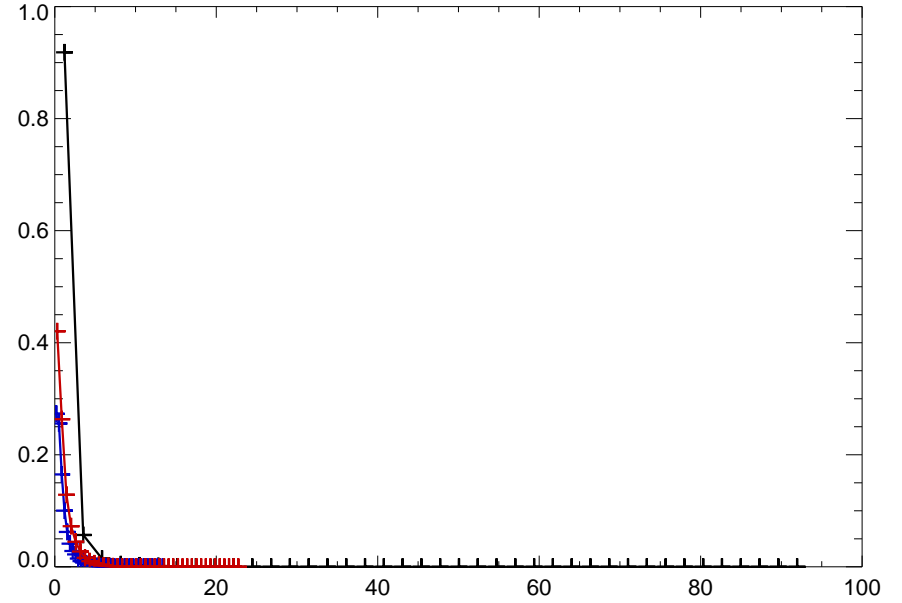
01601500 WILLS CREEK NEAR CUMBERLAND, MD



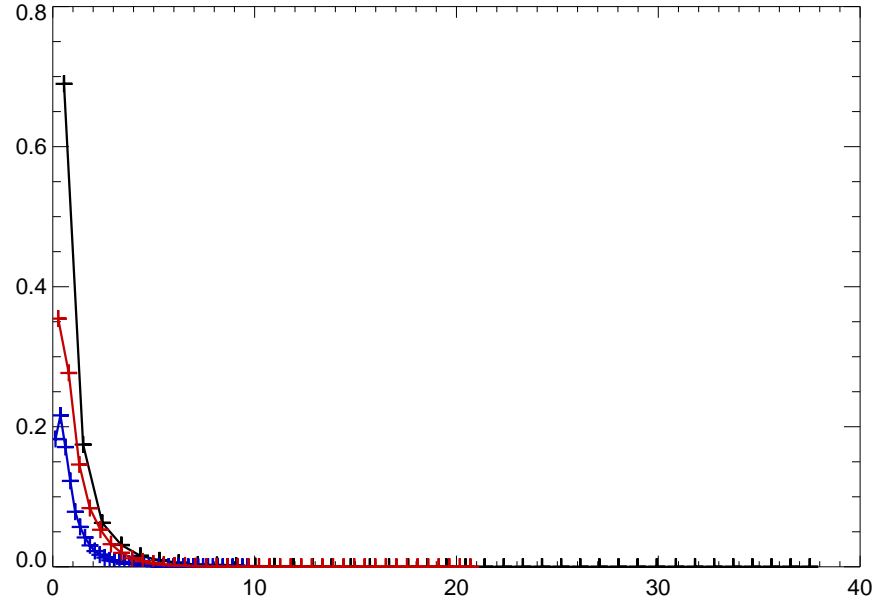
01606500 SOUTH BRANCH POTOMAC RIVER NEAR PETERSBURG, WV



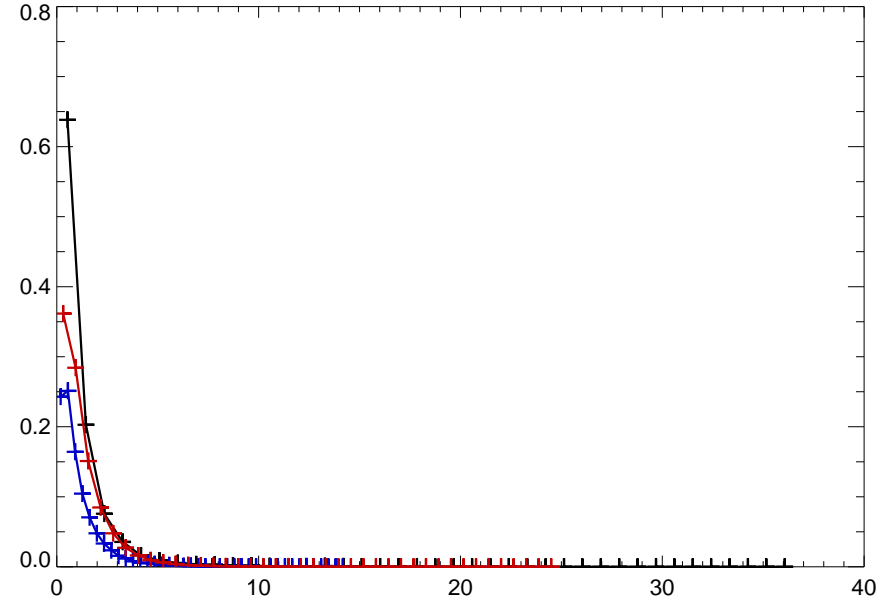
01608500 SOUTH BRANCH POTOMAC RIVER NEAR SPRINGFIELD, WV



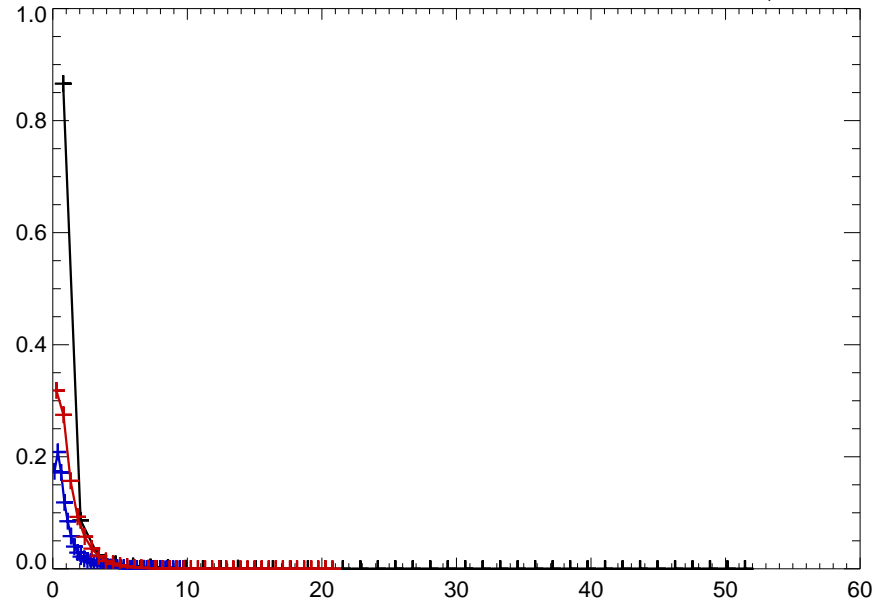
01610000 POTOMAC RIVER AT PAW PAW, WV



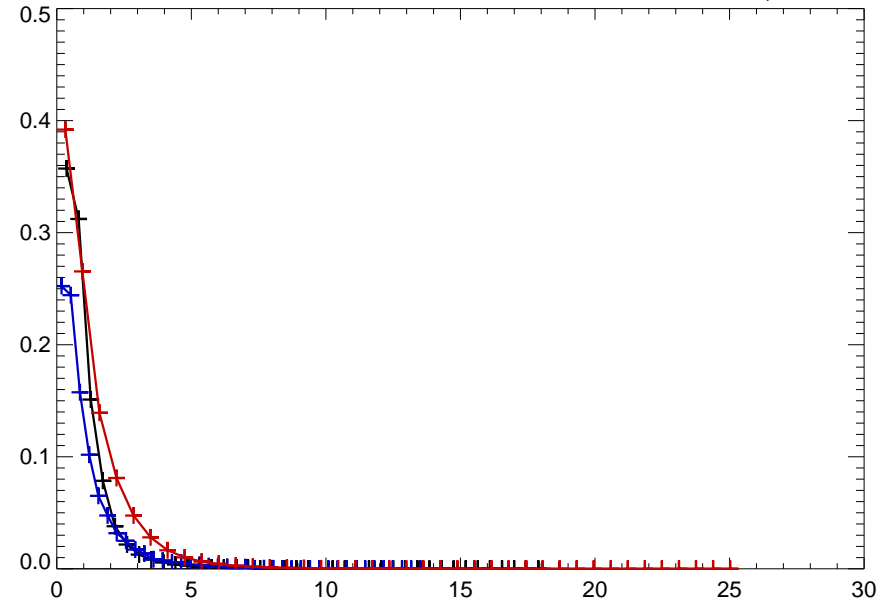
01614500 CONOCOCHIEGUE CREEK AT FAIRVIEW, MD



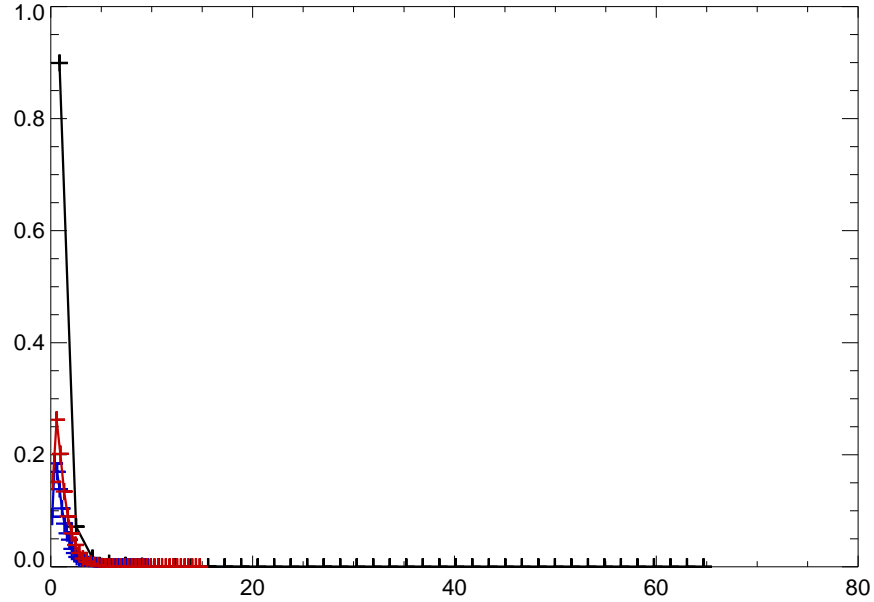
01616500 OPEQUON CREEK NEAR MARTINSBURG, WV



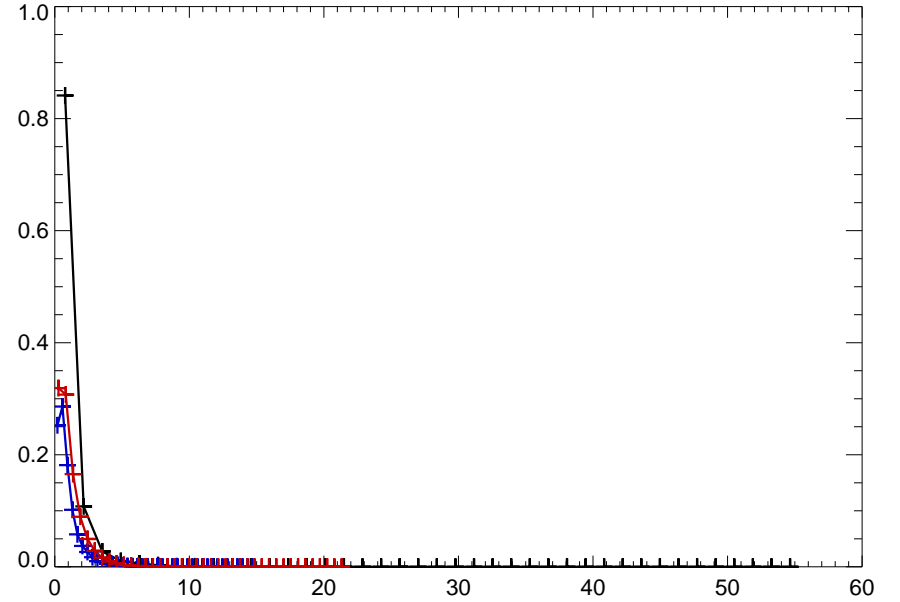
01619500 ANTIETAM CREEK NEAR SHARPSBURG, MD



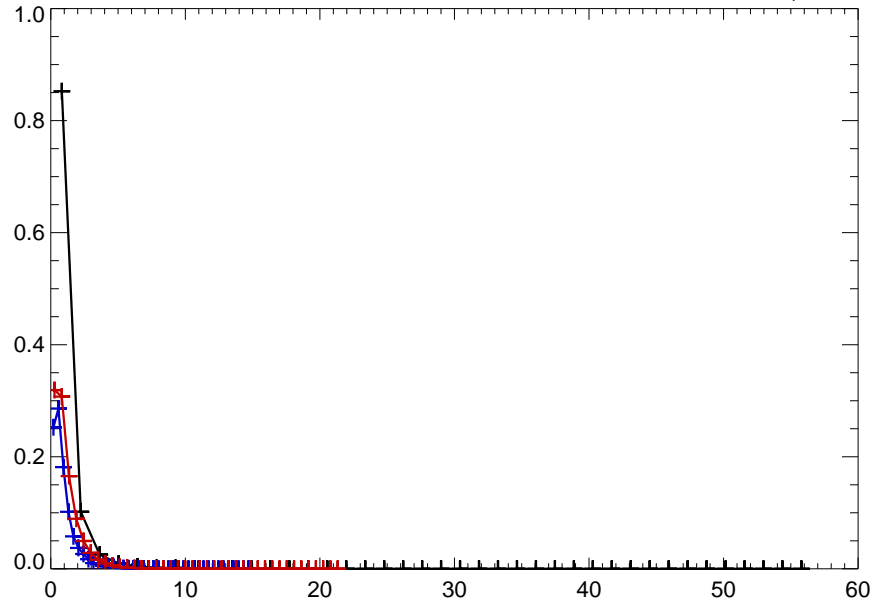
01625000 MIDDLE RIVER NEAR GROTTOS, VA



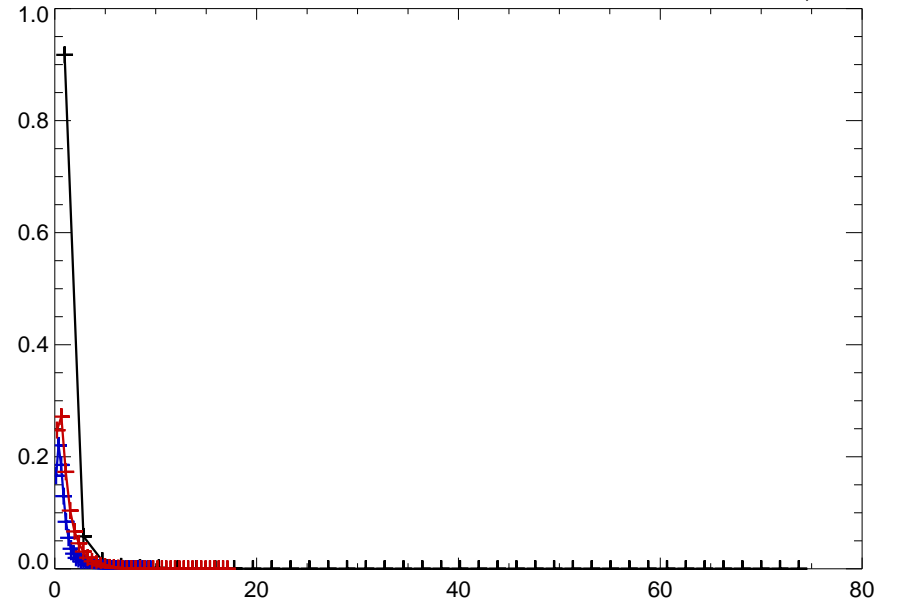
01628500 S F SHENANDOAH RIVER NEAR LYNNWOOD, VA



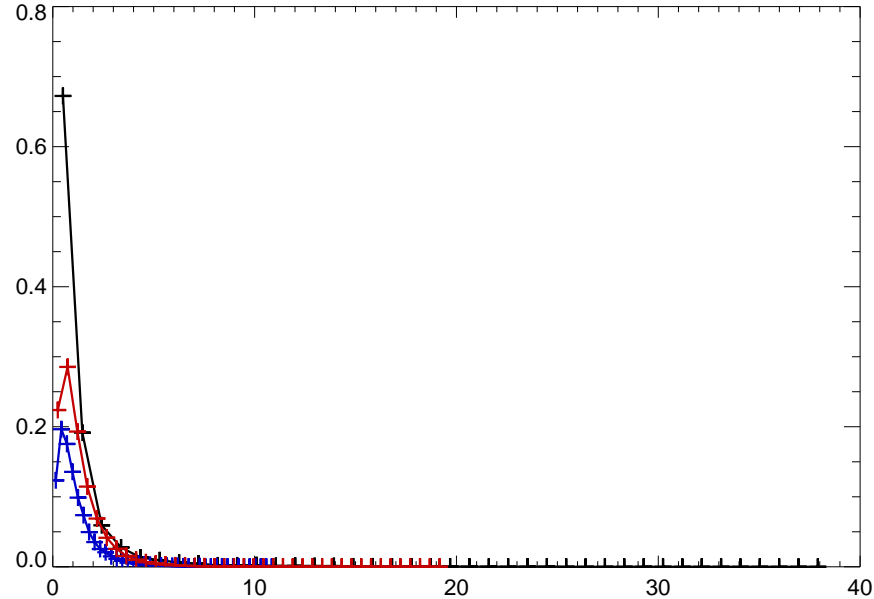
01631000 S F SHENANDOAH RIVER AT FRONT ROYAL, VA



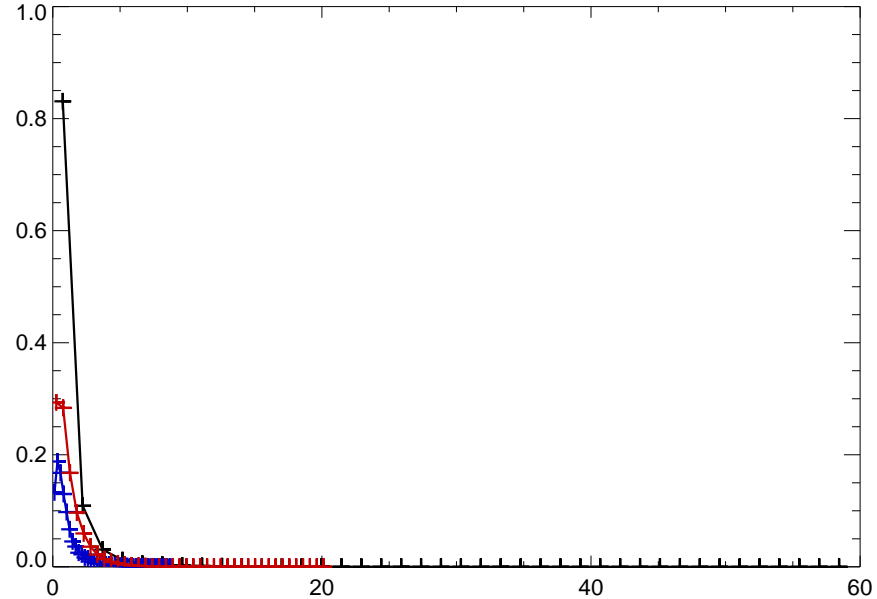
01634000 N F SHENANDOAH RIVER NEAR STRASBURG, VA



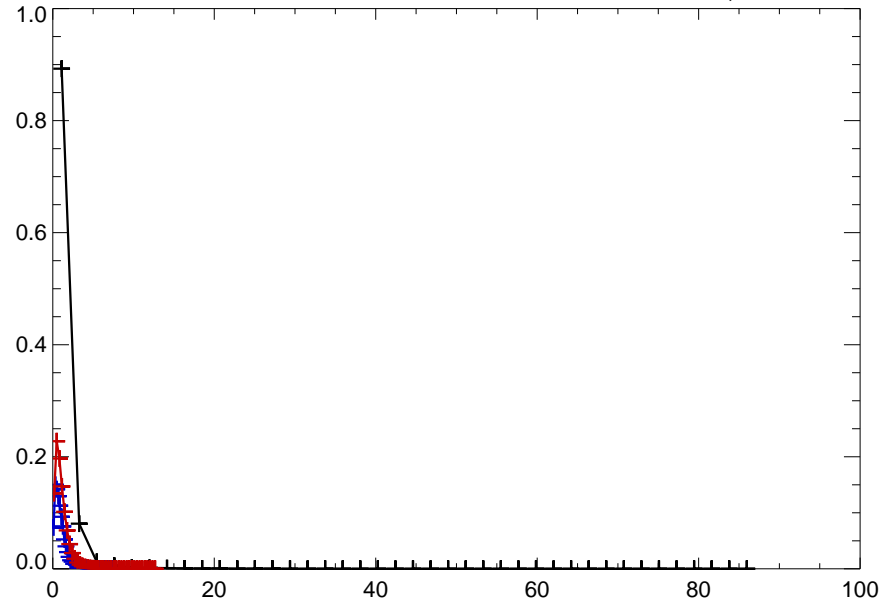
01643000 MONOCACY RIVER AT JUG BRIDGE NEAR FREDERICK, MD



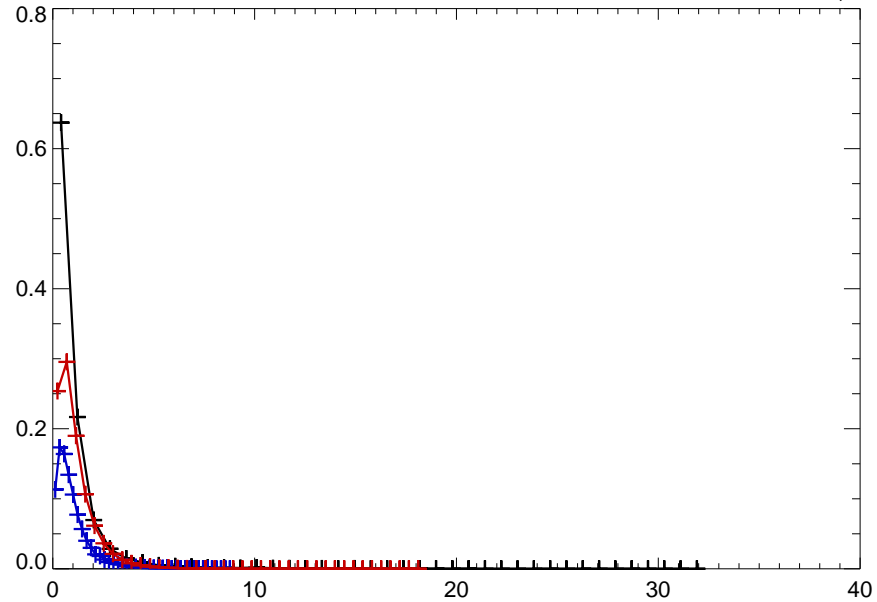
01644000 GOOSE CREEK NEAR LEESBURG, VA

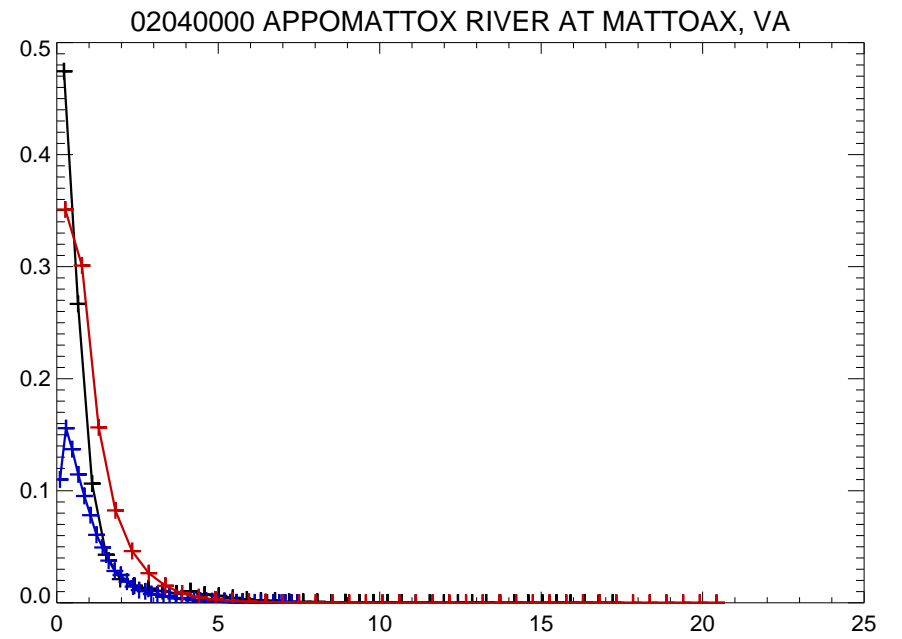
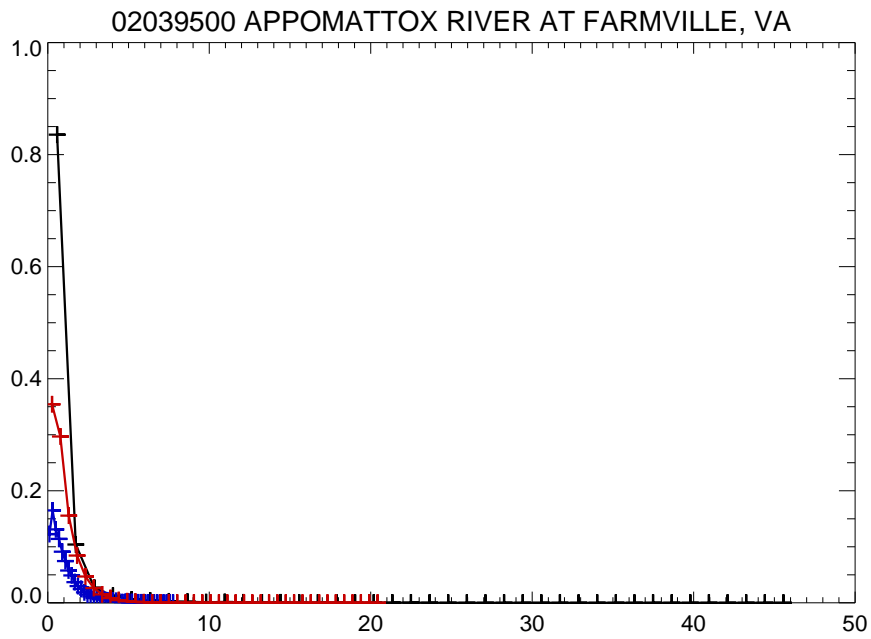
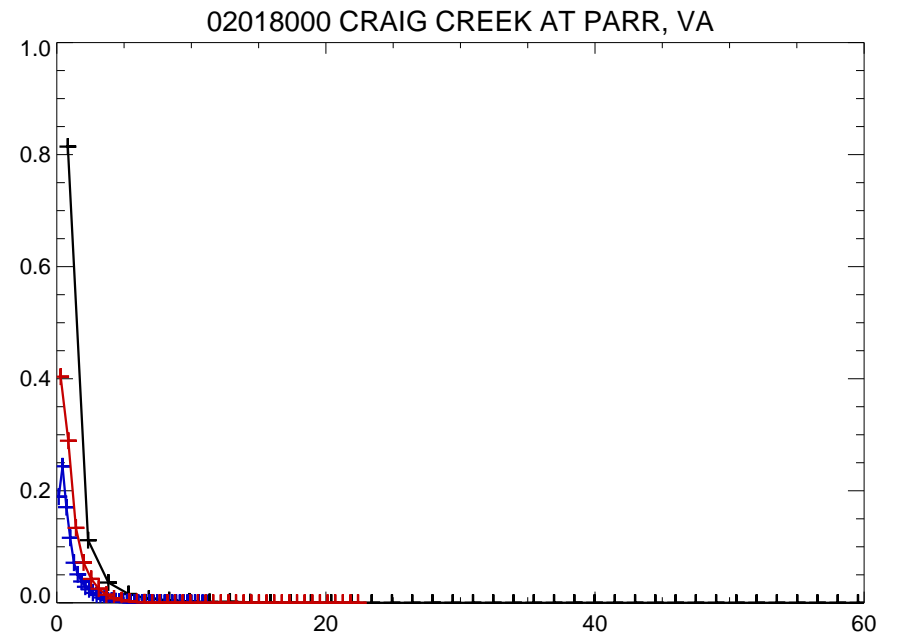
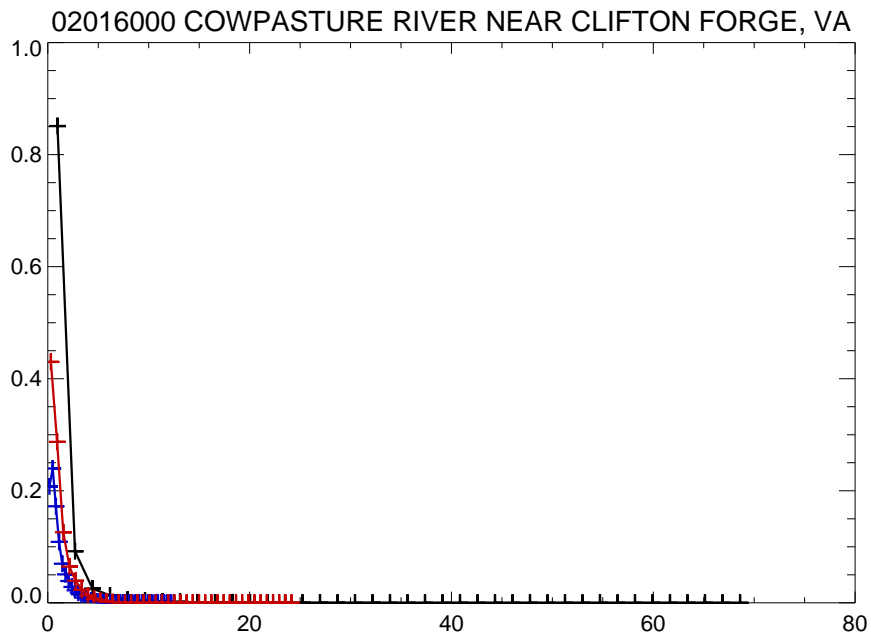


01667500 RAPIDAN RIVER NEAR CULPEPER, VA

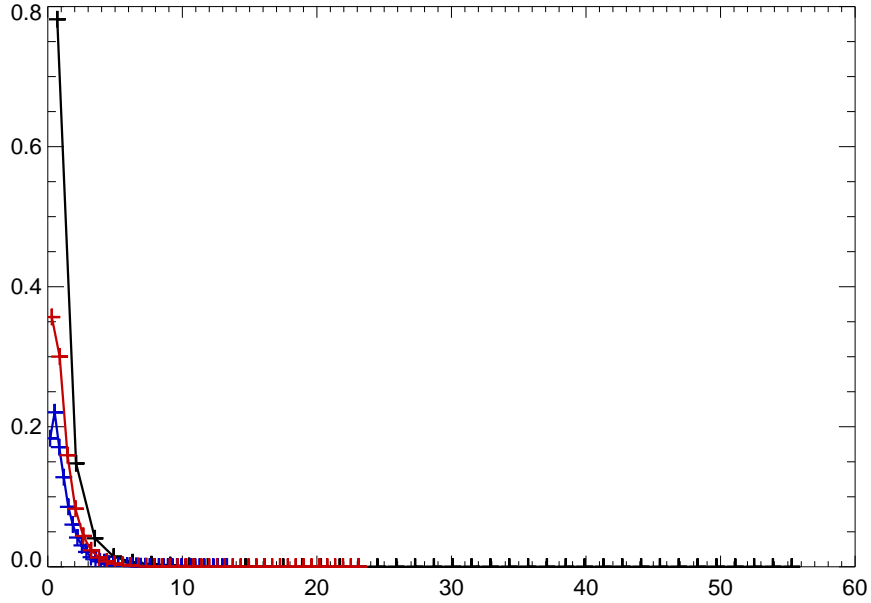


01668000 RAPPAHANNOCK RIVER NEAR FREDERICKSBURG, VA

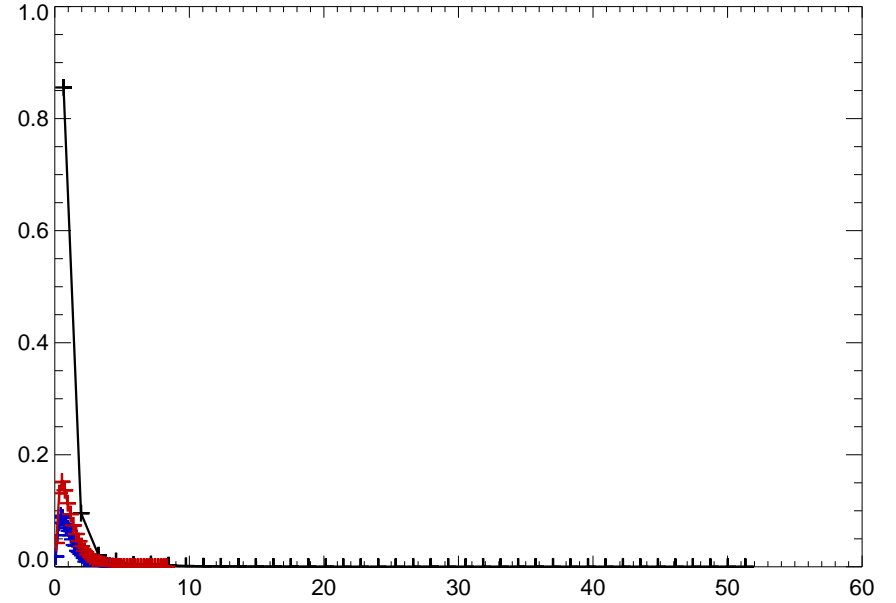




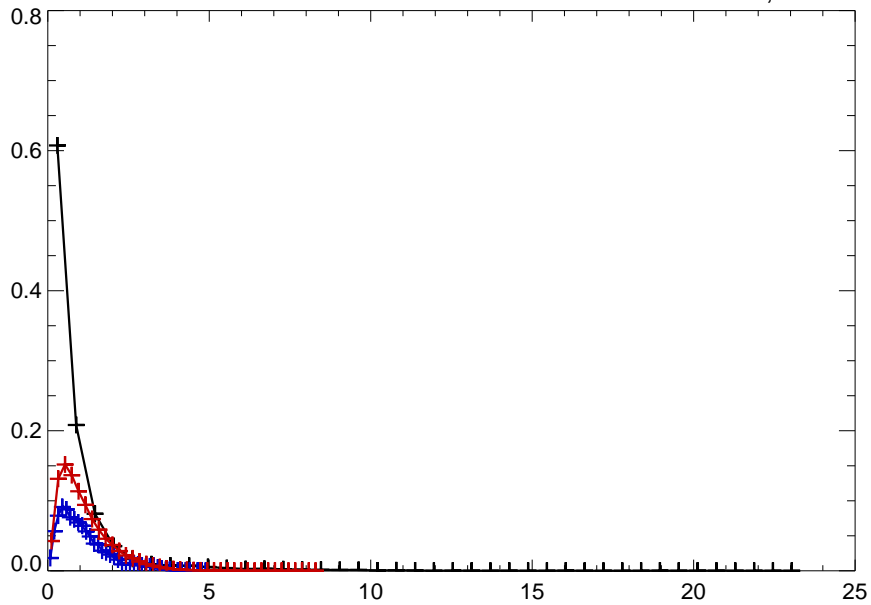
02042500 CHICKAHOMINY RIVER NEAR PROVIDENCE FORGE, VA



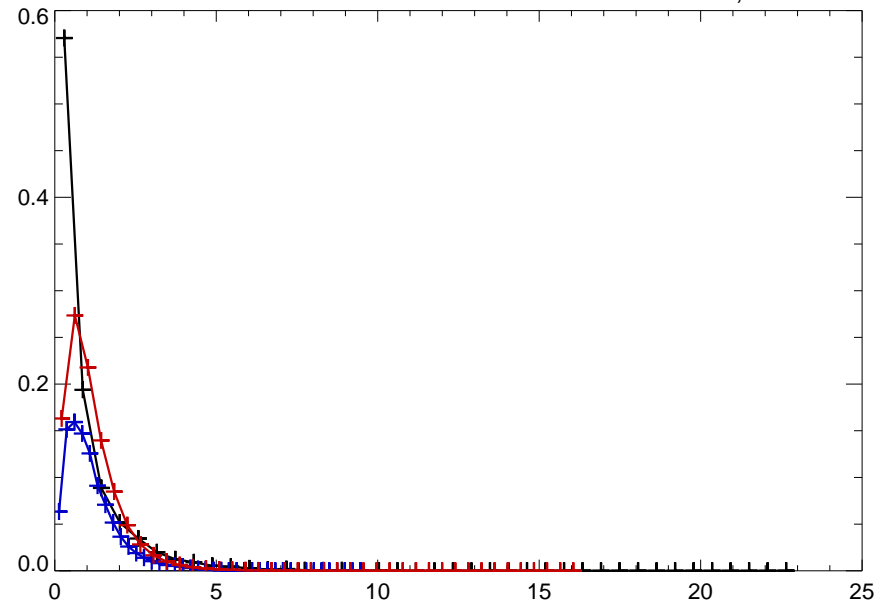
02044500 NOTTOWAY RIVER NEAR RAWLINGS, VA

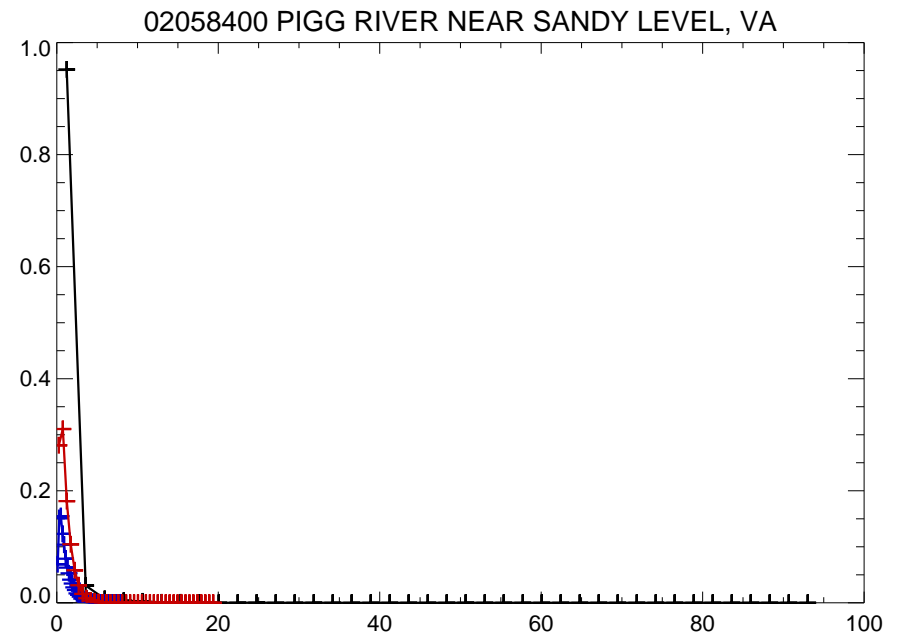
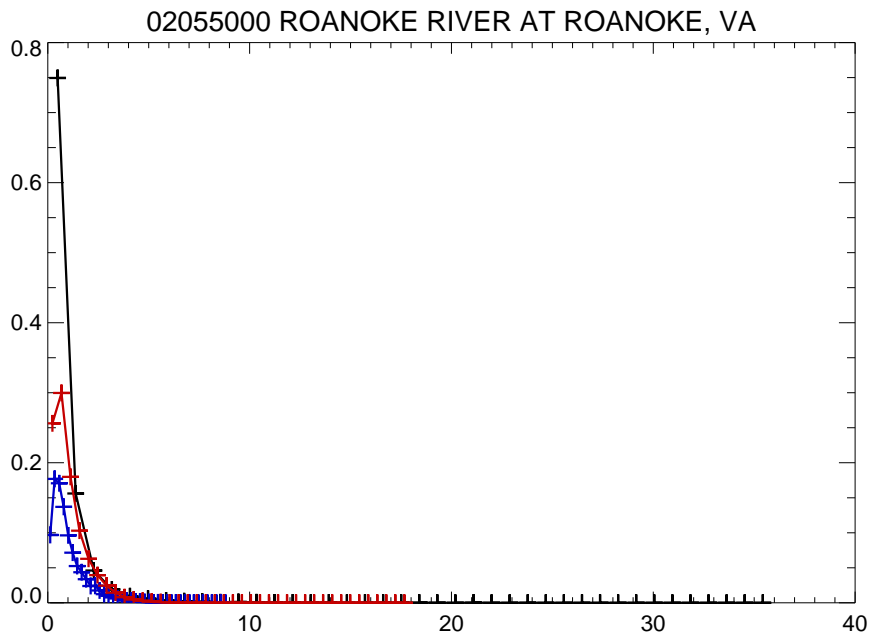
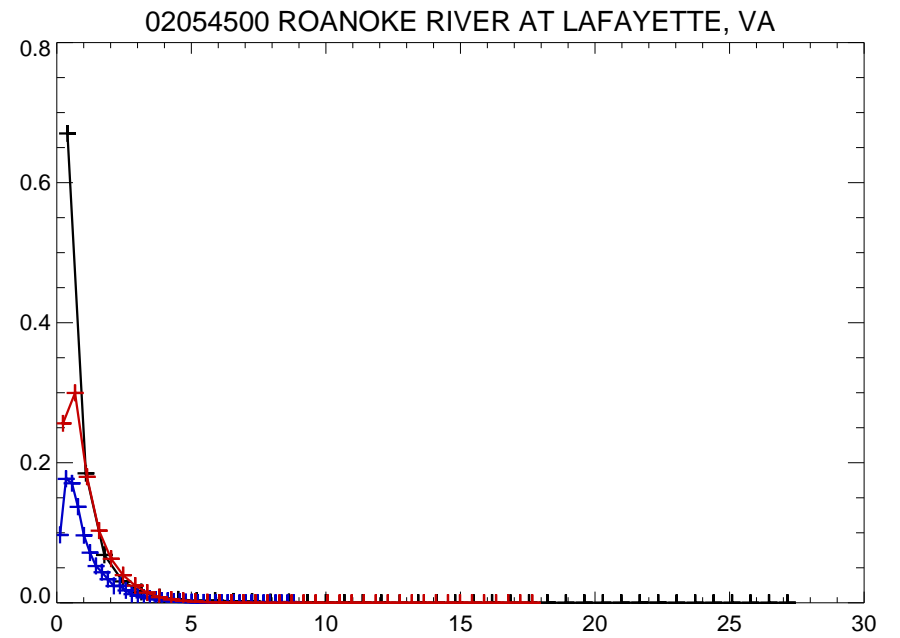
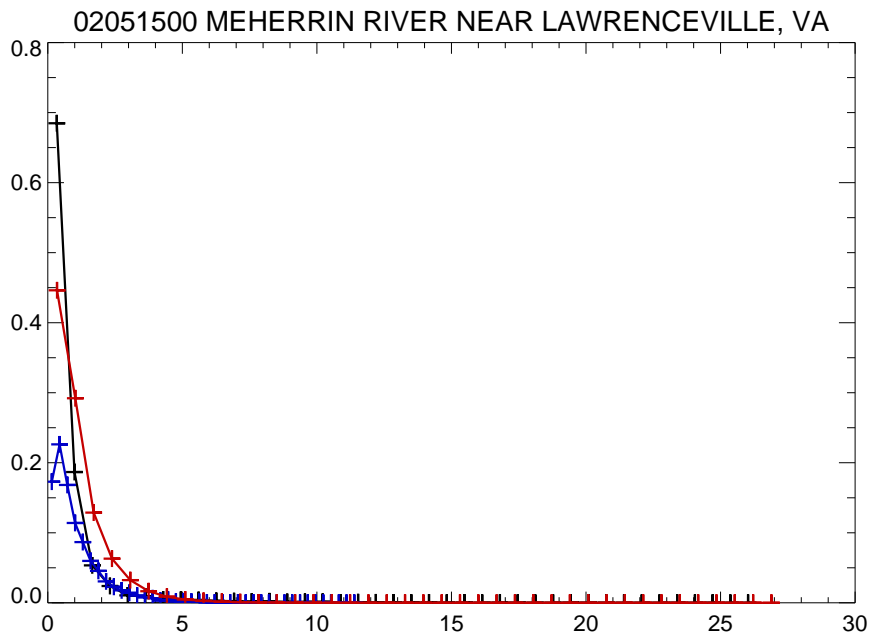


02045500 NOTTOWAY RIVER NEAR STONY CREEK, VA



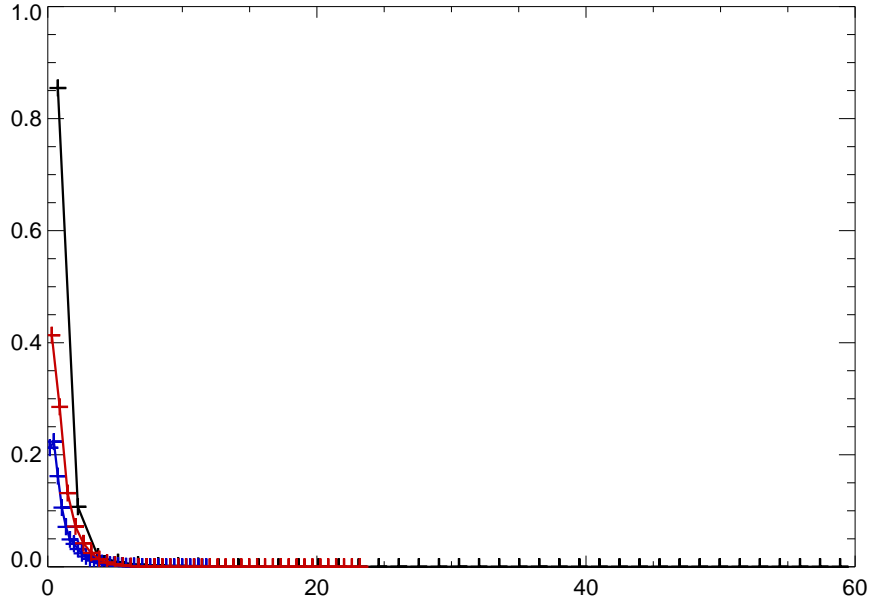
02047000 NOTTOWAY RIVER NEAR SEBRELL, VA



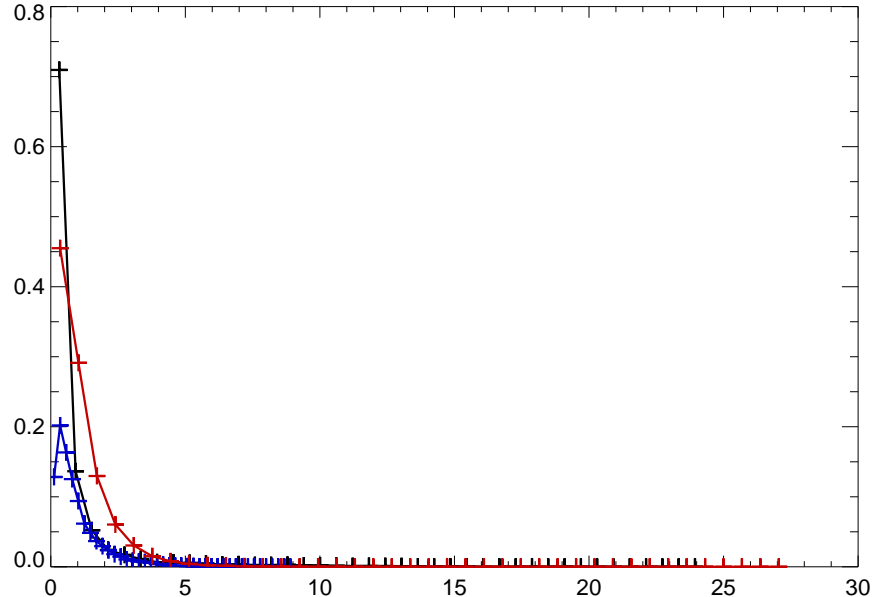




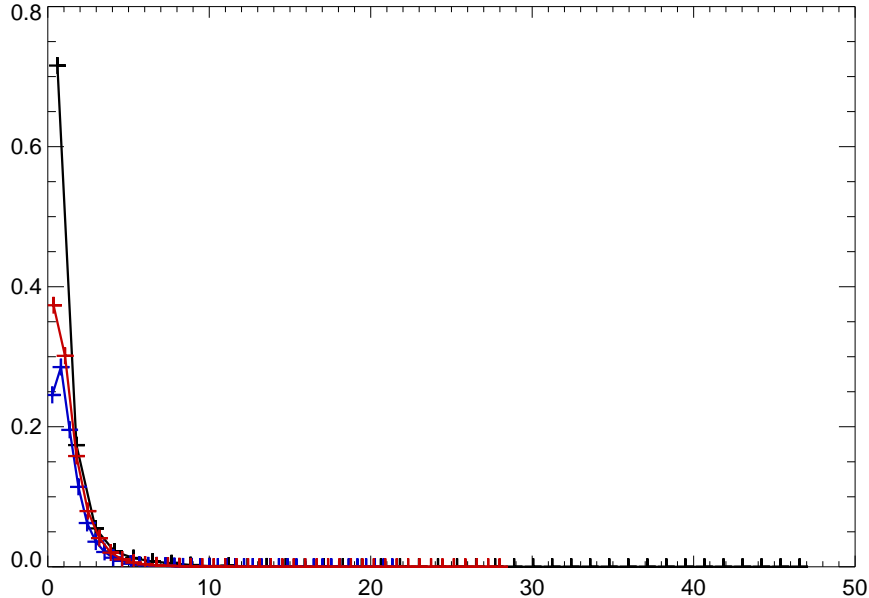
02061500 BIG OTTER RIVER NEAR EVINGTON, VA



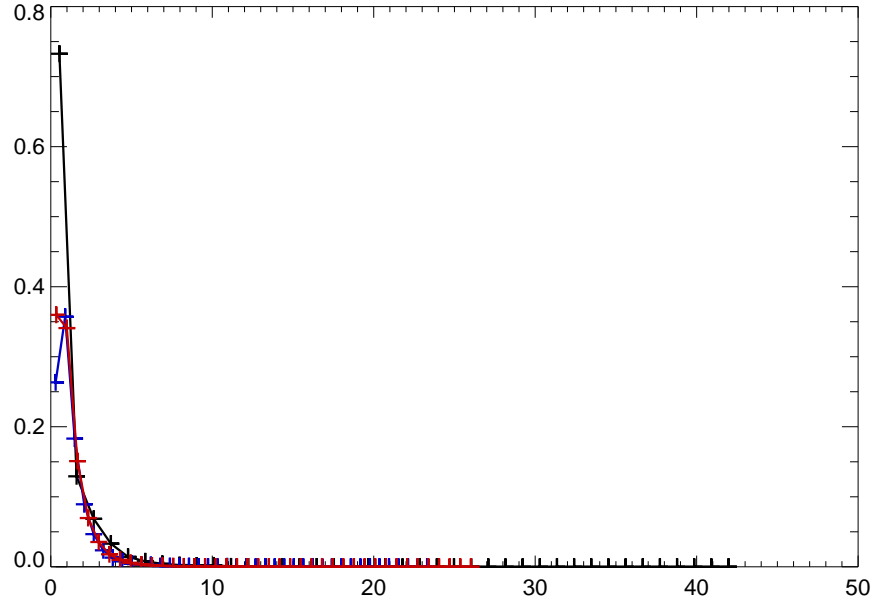
02102000 DEEP RIVER AT MONCURE, NC



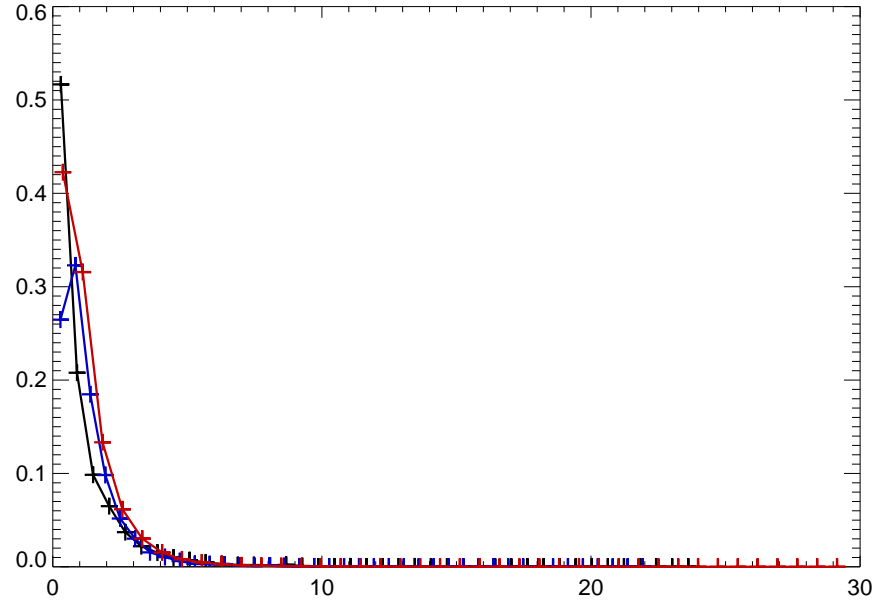
02108000 NORTHEAST CAPE FEAR RIVER NEAR CHINQUAPIN, NC



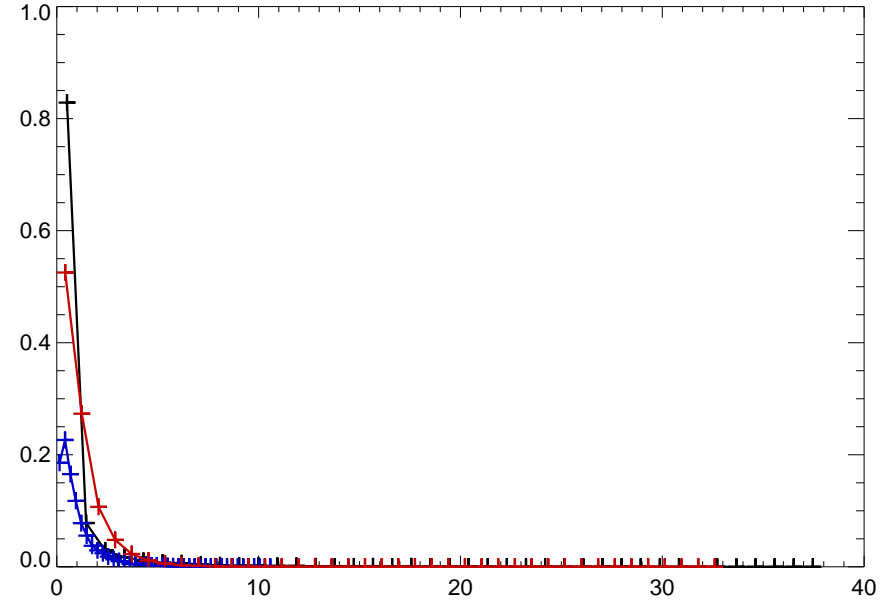
02109500 WACCAMAW RIVER AT FREELAND, NC



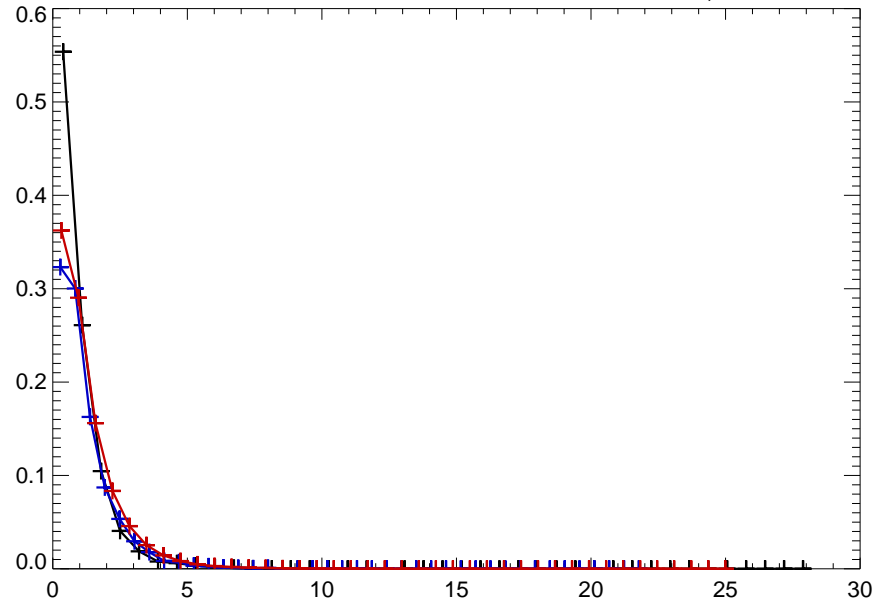
02110500 WACCAMAW RIVER NEAR LONGS, SC



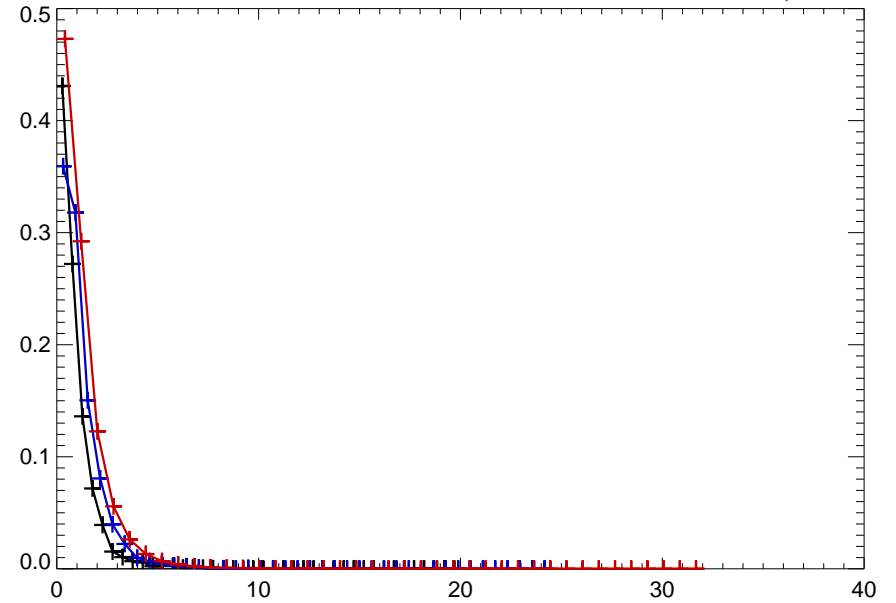
02126000 ROCKY RIVER NEAR NORWOOD, NC



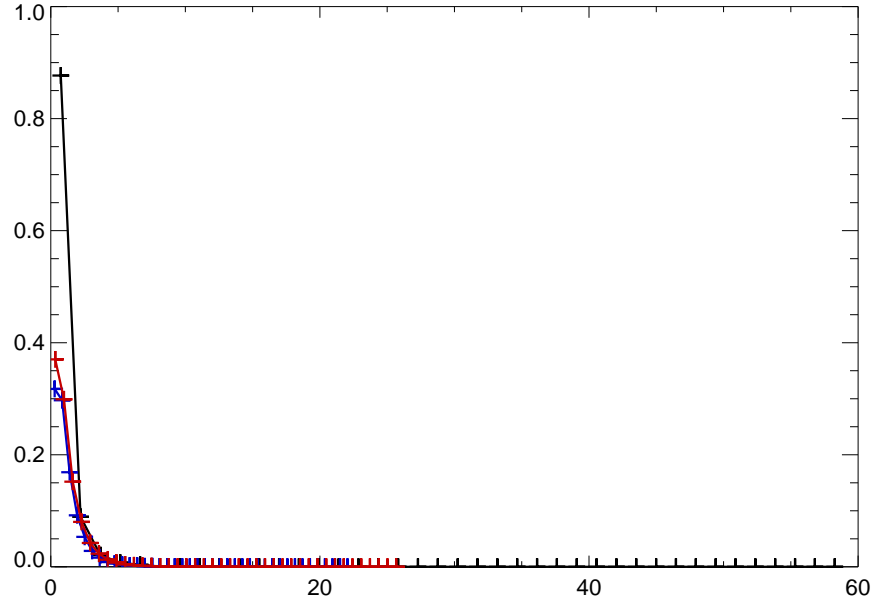
02134500 LUMBER RIVER AT BOARDMAN, NC



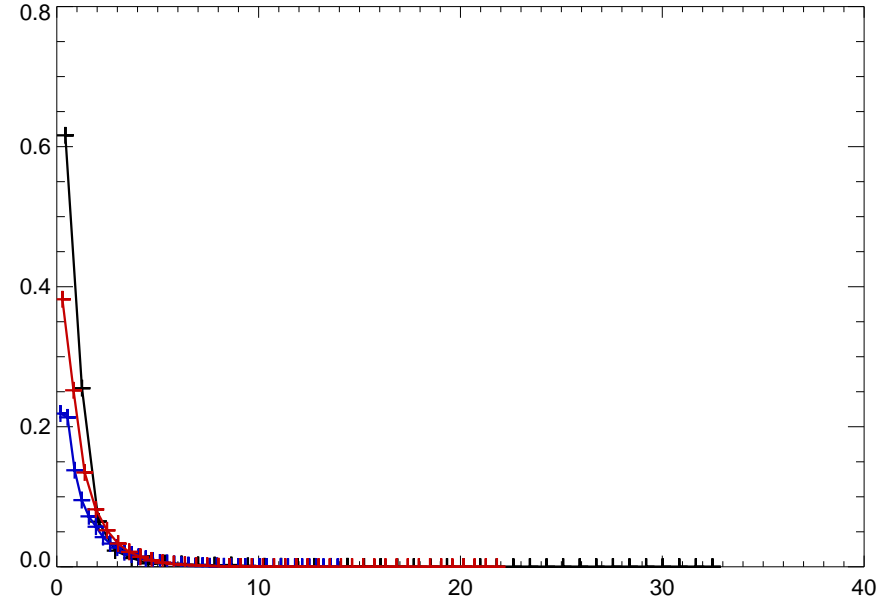
02135000 LITTLE PEE DEE R. AT GALIVANTS FERRY, SC



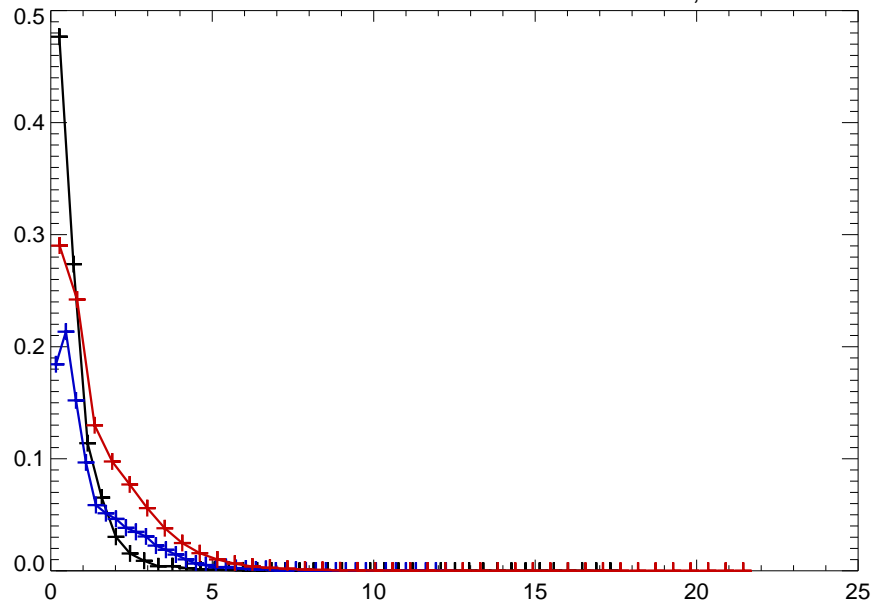
02136000 BLACK RIVER AT KINGSTREE, SC



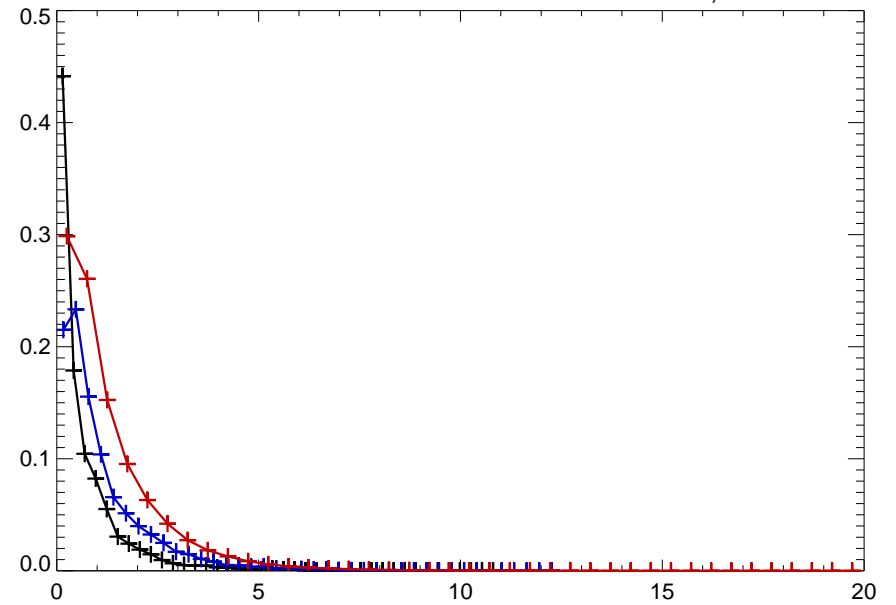
02192000 BROAD RIVER NEAR BELL, GA



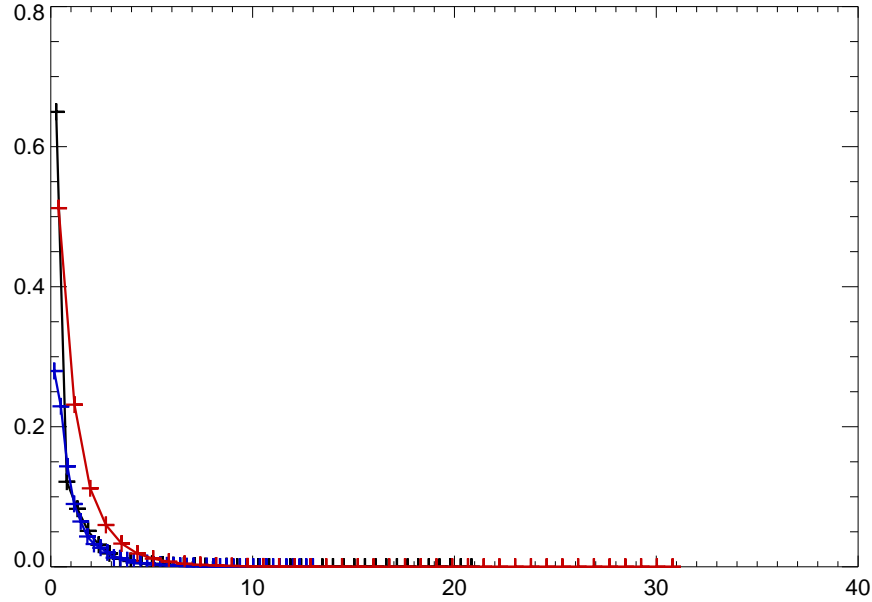
02198000 BRIER CREEK AT MILLHAVEN, GA



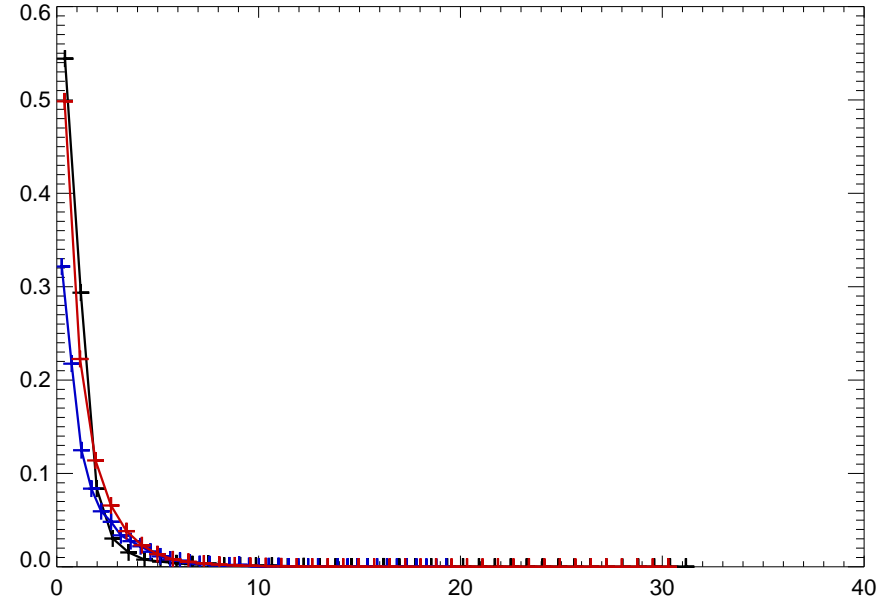
02202500 OGEECHEE RIVER NEAR EDEN, GA



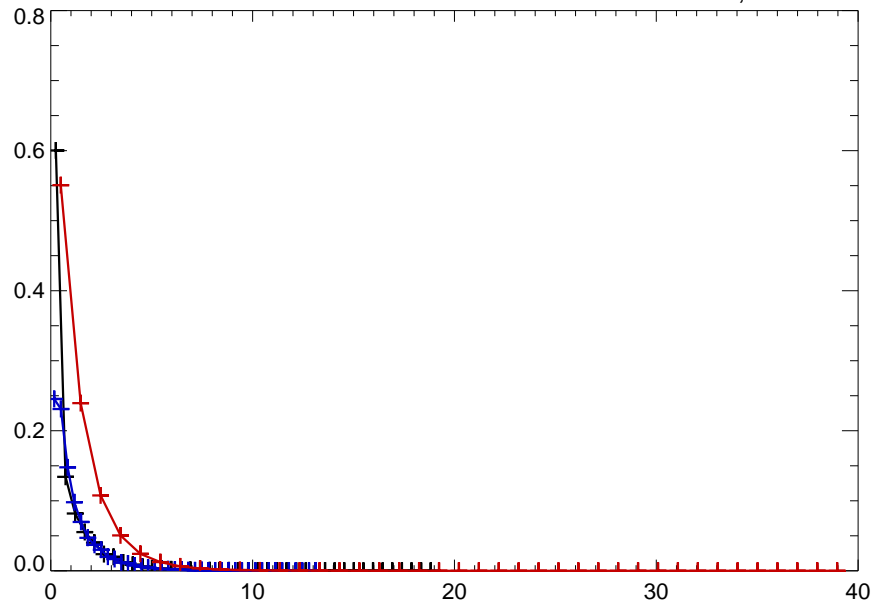
02203000 CANOOCHEE RIVER NEAR CLAXTON, GA



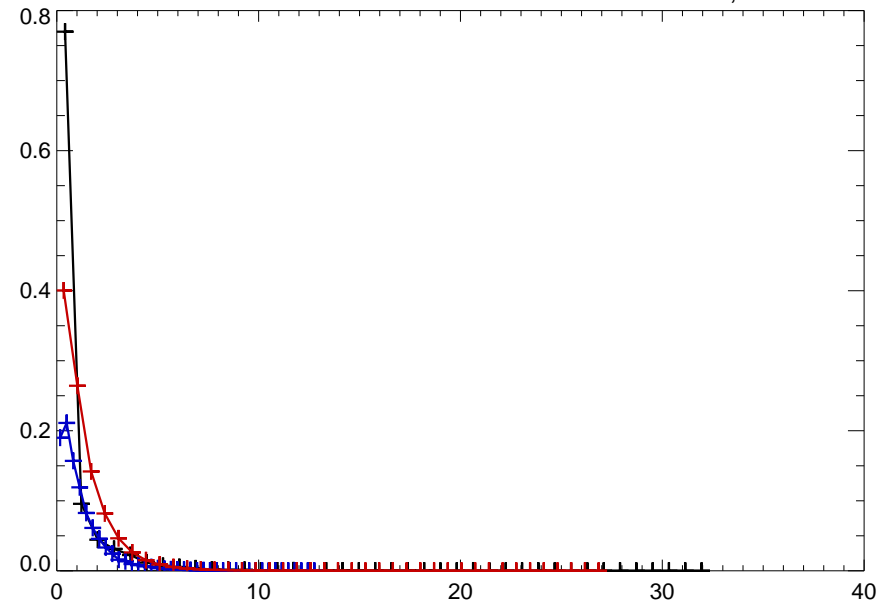
02217500 MIDDLE OCONEE RIVER NEAR ATHENS, GA



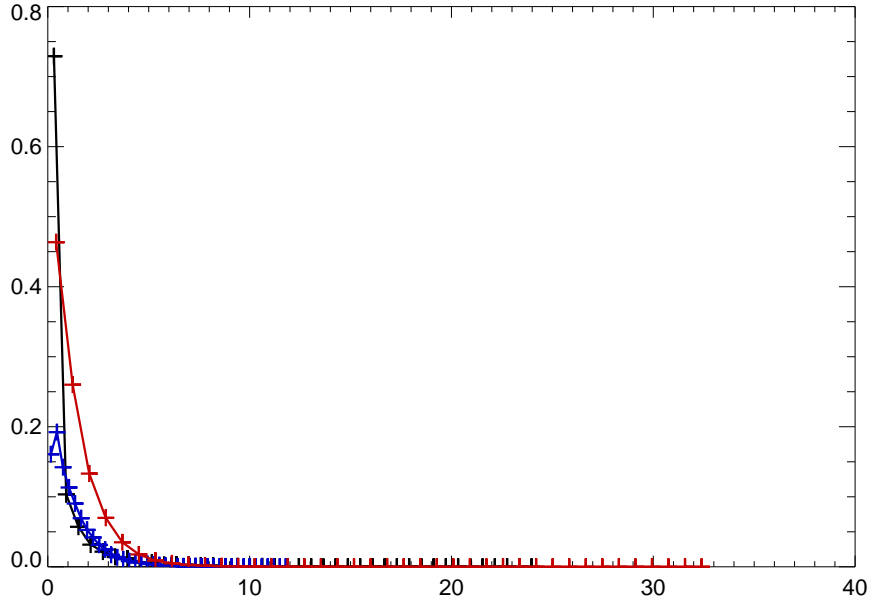
02225500 OHOOPEE RIVER NEAR REIDSVILLE, GA



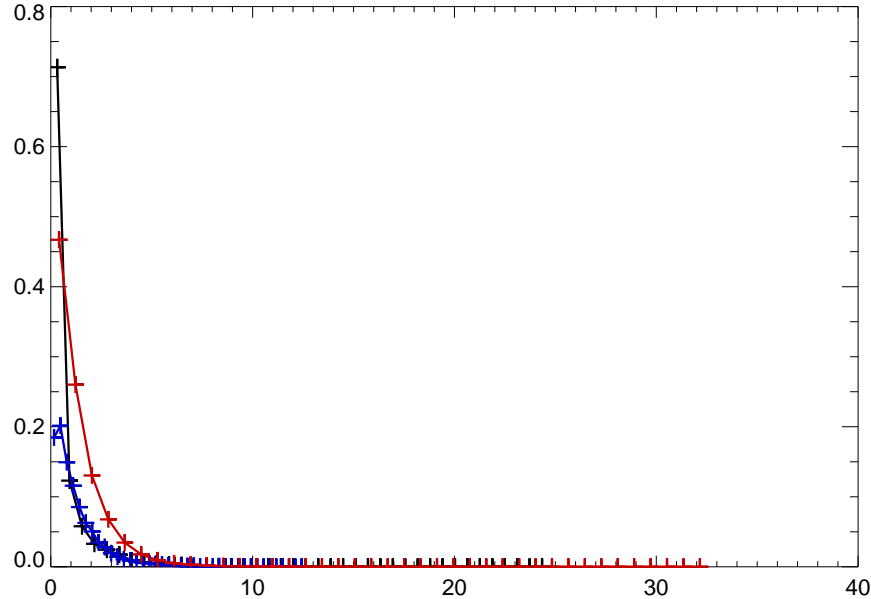
02226500 SATILLA RIVER NEAR WAYCROSS, GA



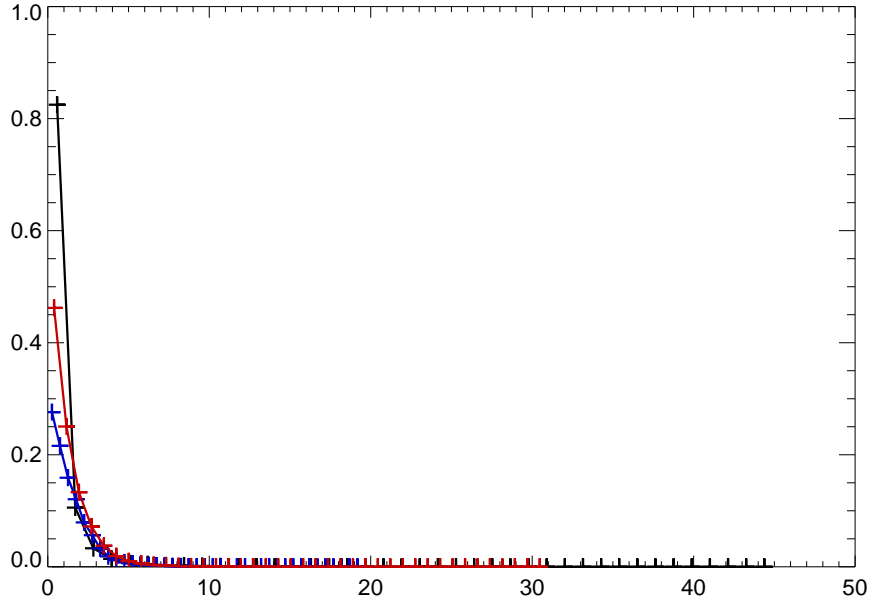
02227500 LITTLE SATILLA RIVER NEAR OFFERMAN, GA



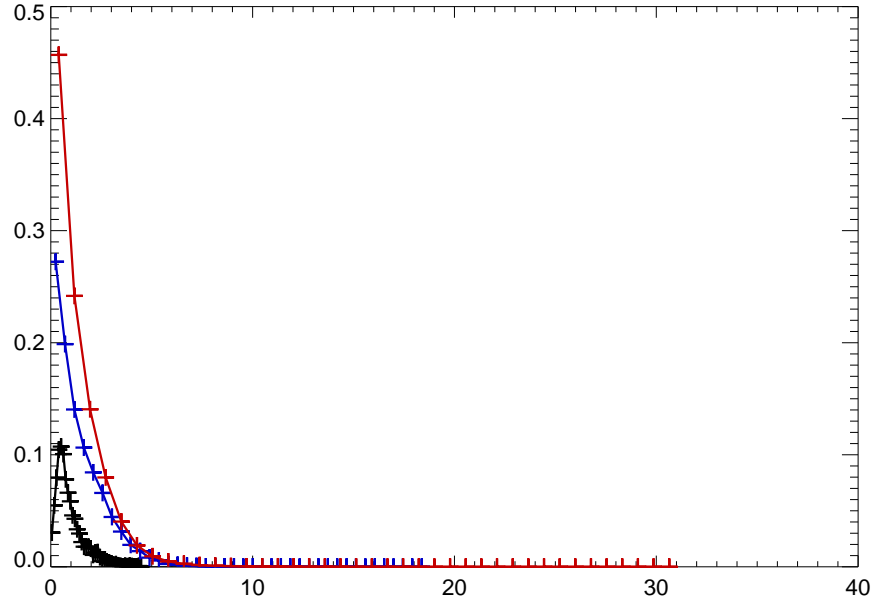
02228000 SATILLA RIVER AT ATKINSON, GA



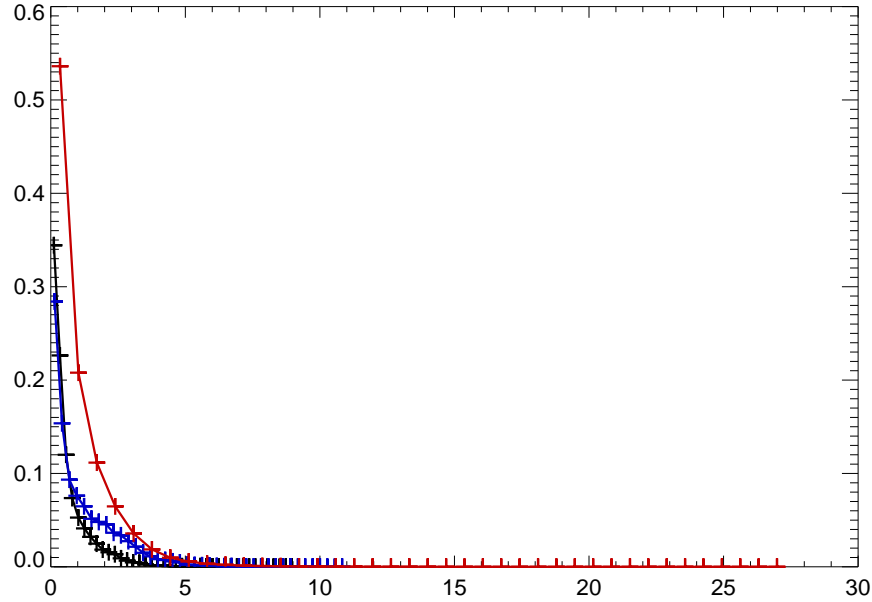
02231000 ST. MARYS RIVER NEAR MACCLENNY, FL



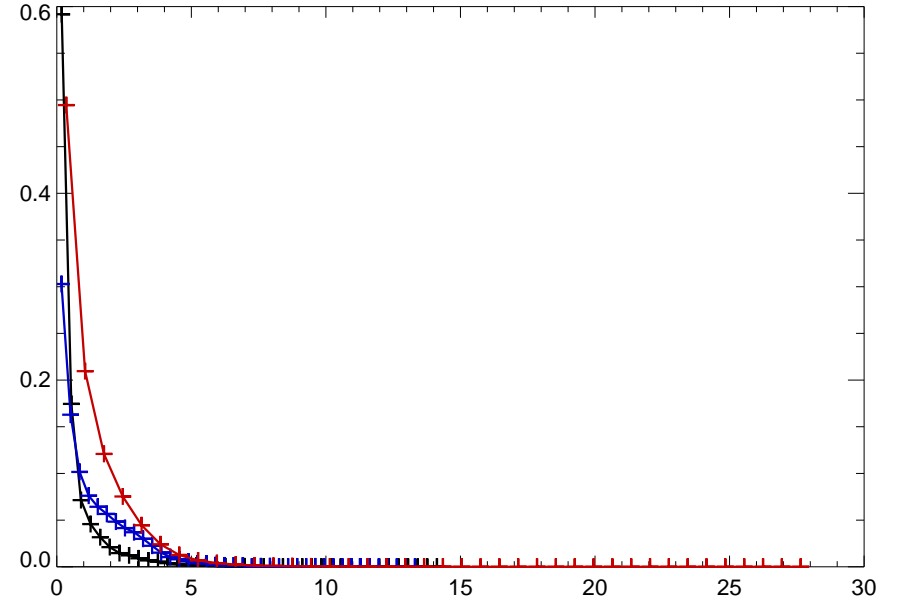
02236000 ST. JOHNS RIVER NEAR DE LAND, FL



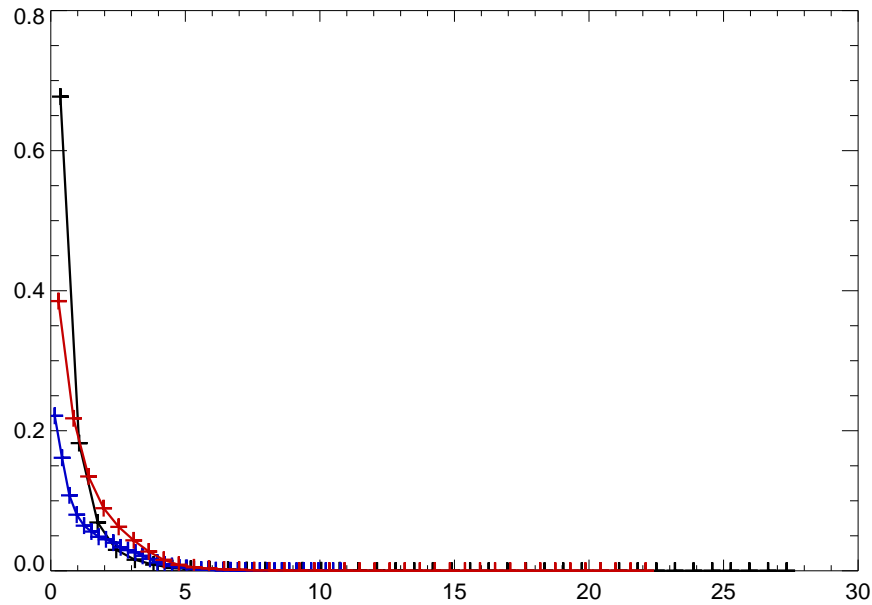
02270500 ARBUCKLE CREEK NEAR DE SOTO CITY, FL



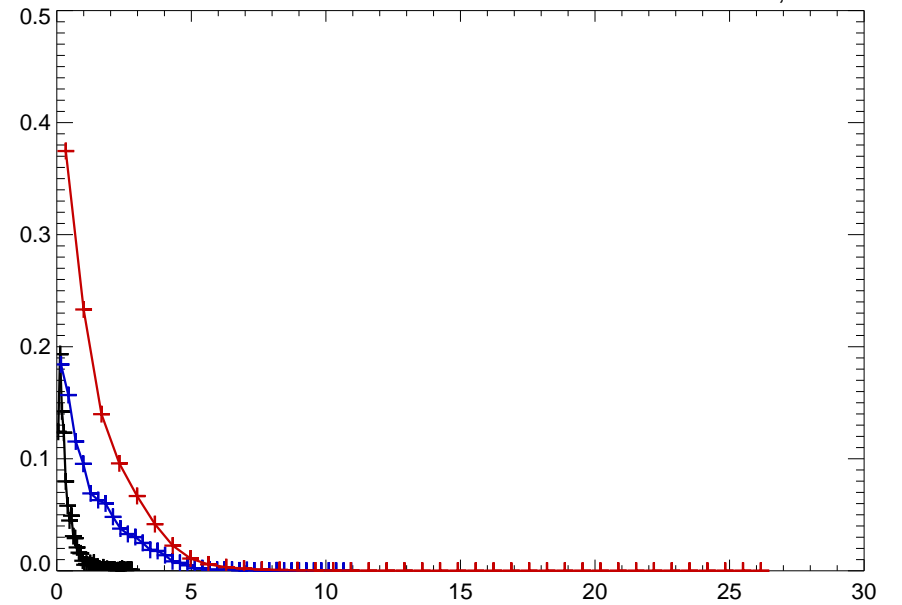
02296750 PEACE RIVER AT ARCADIA FL



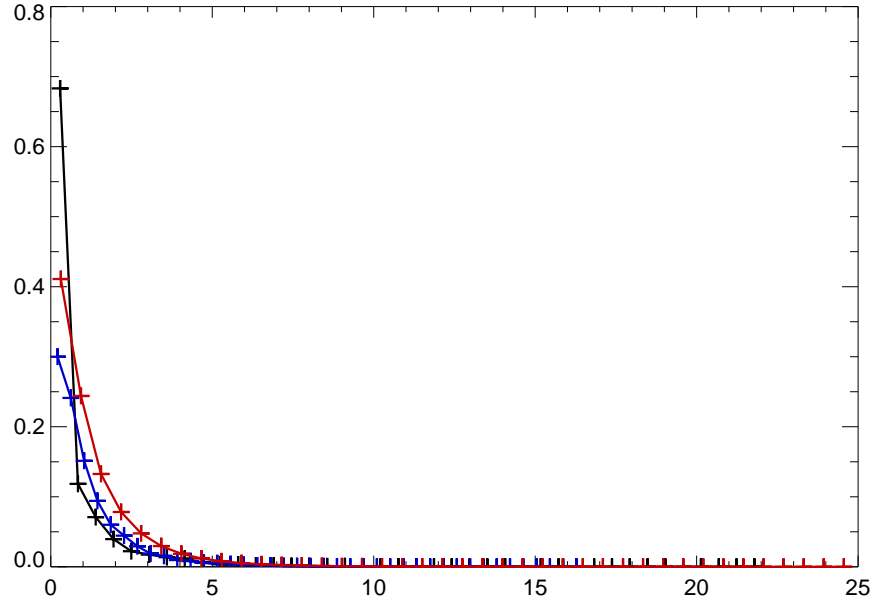
02301500 ALAFIA RIVER AT LITHIA FL



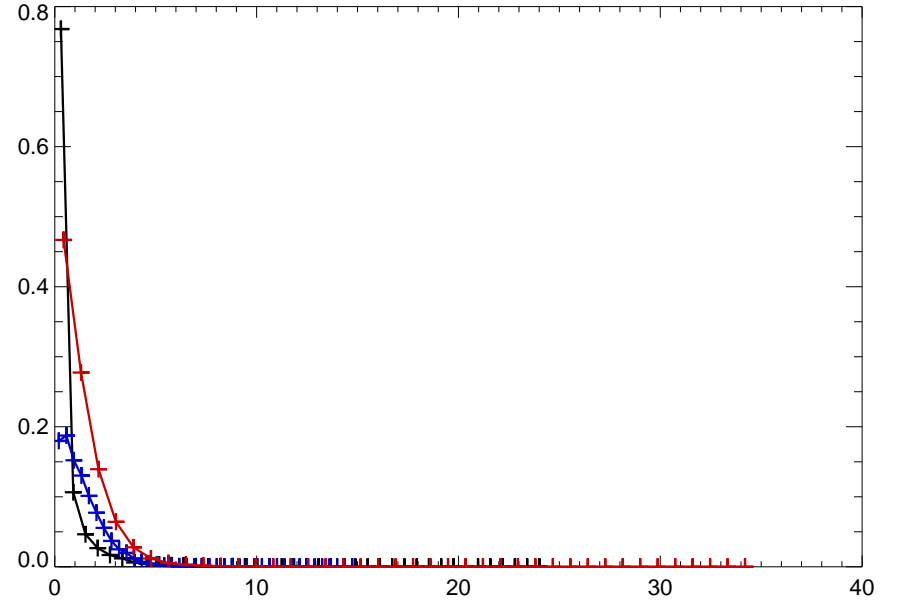
02313000 WITHLACOCHEE RIVER NEAR HOLDER, FL



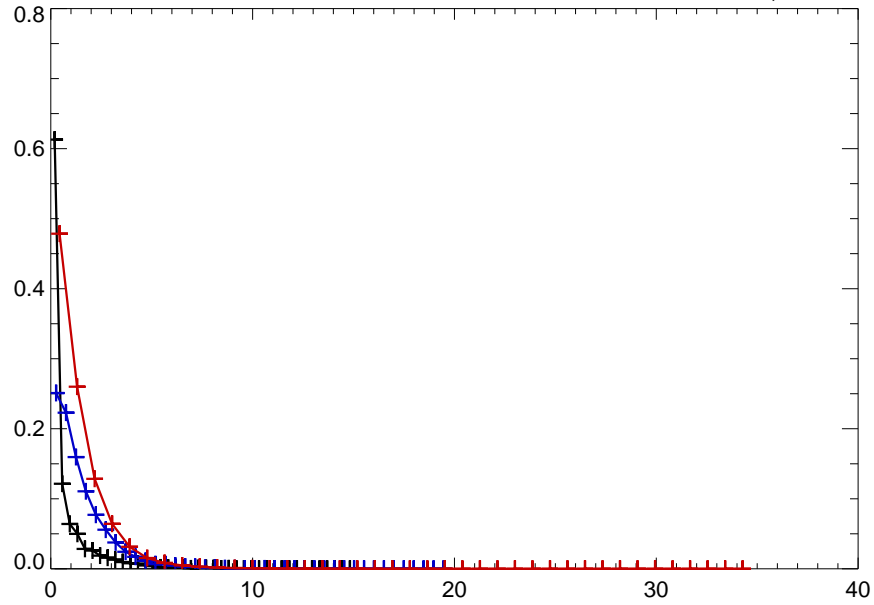
02317500 ALAPAHA RIVER AT STATENVILLE, GA



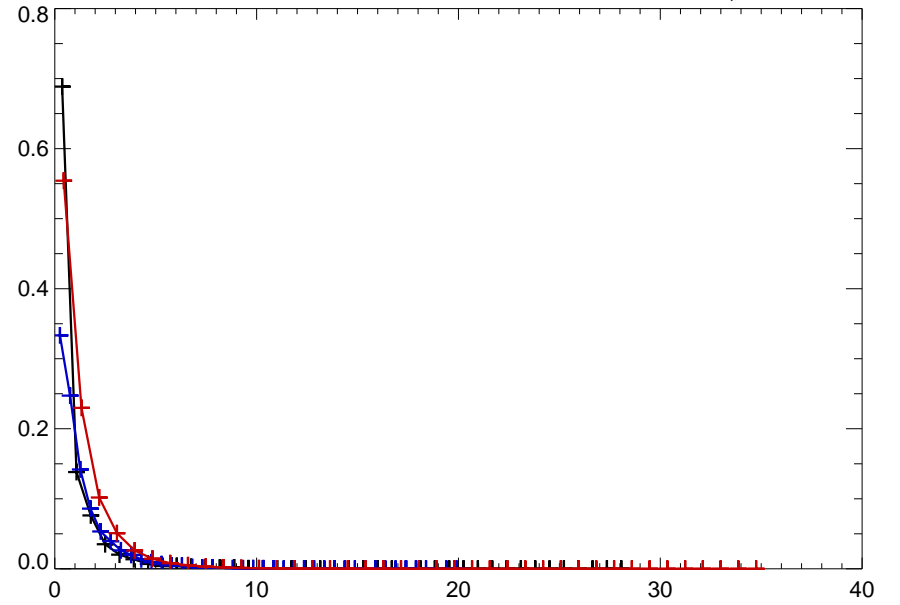
02321500 SANTA FE RIVER AT WORTHINGTON SPRINGS, FLA.



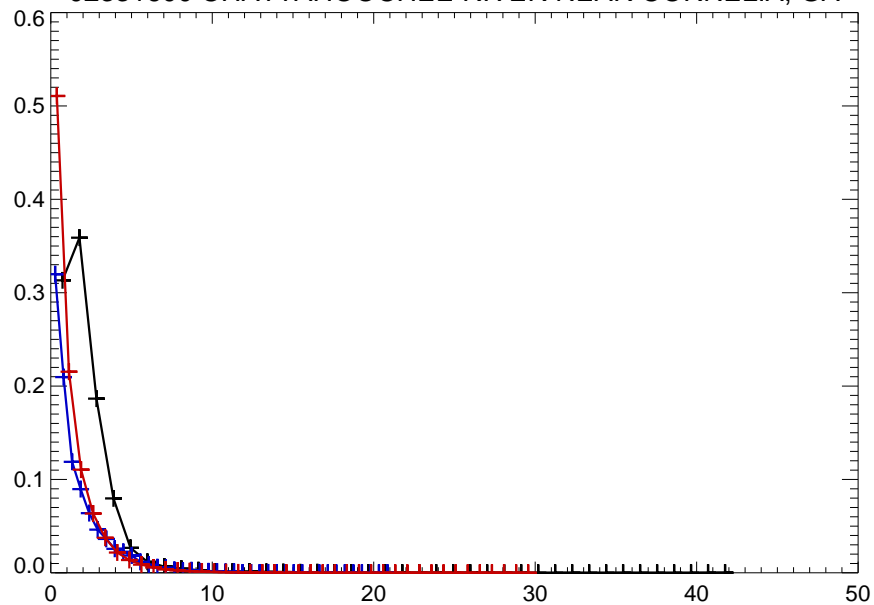
02324000 STEINHATCHEE RIVER NEAR CROSS CITY, FLA.



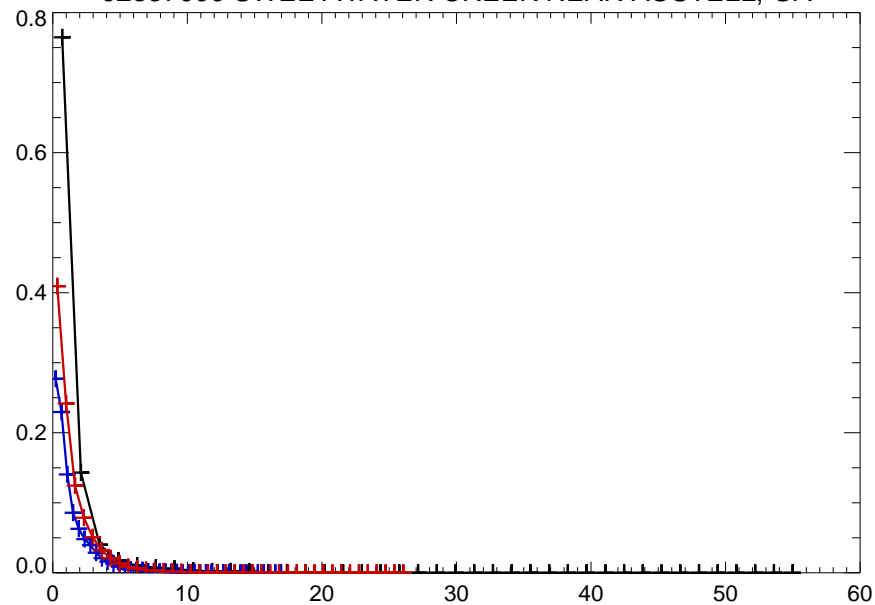
02329000 OCHLOCKONEE RIVER NR HAVANA, FLA.



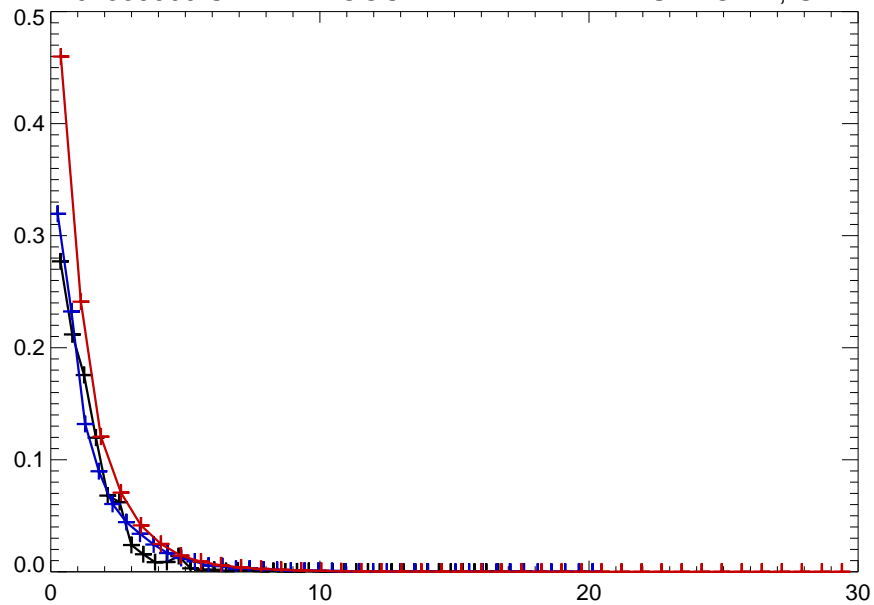
02331600 CHATTAHOOCHEE RIVER NEAR CORNELIA, GA



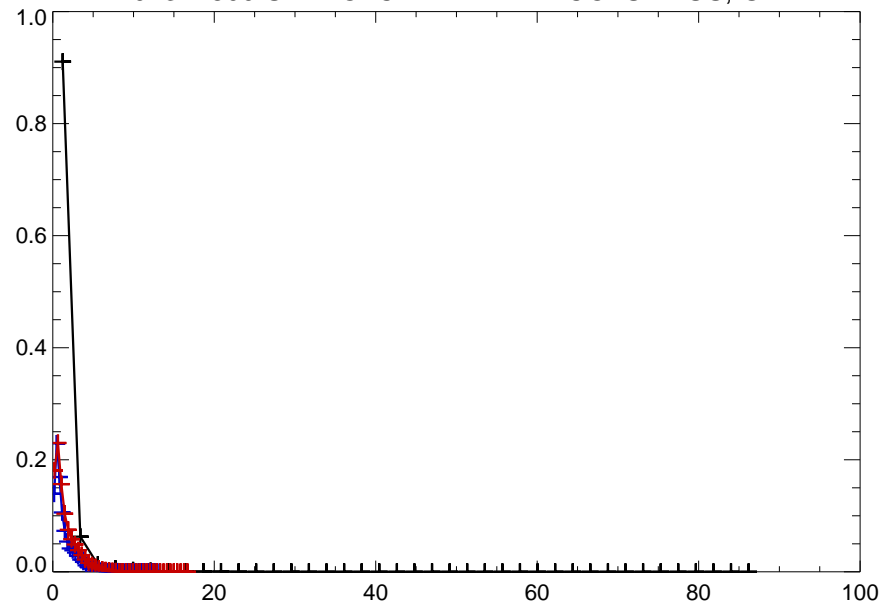
02337000 SWEETWATER CREEK NEAR AUSTELL, GA



02339500 CHATTAHOOCHEE RIVER AT WEST POINT, GA

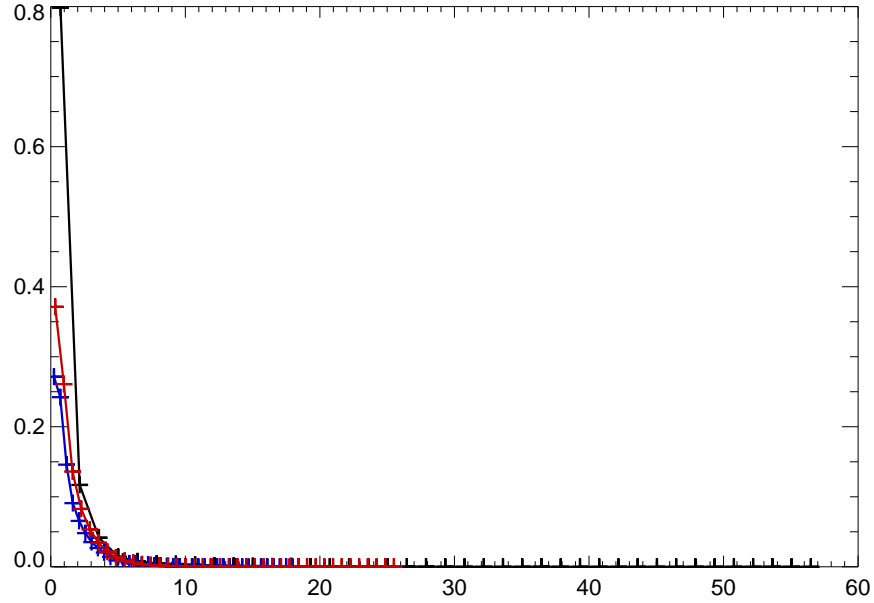


02341800 UPATOI CREEK NEAR COLUMBUS, GA

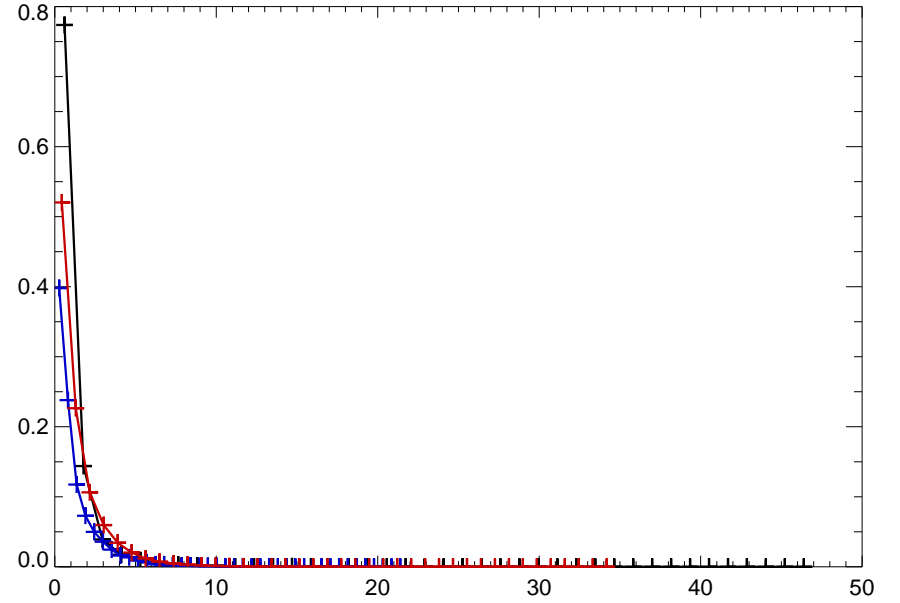




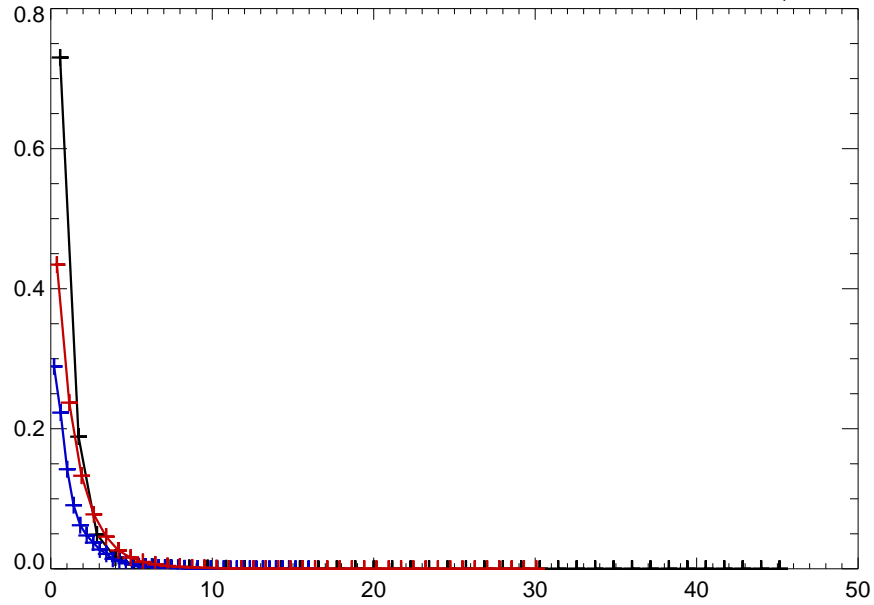
02342500 UCHEE CREEK NEAR FORT MITCHELL, AL.



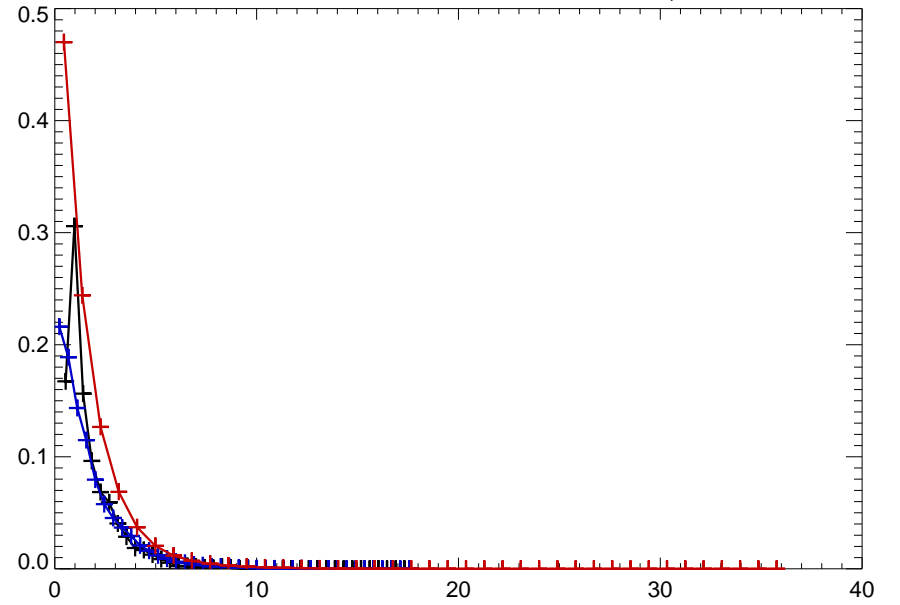
02347500 FLINT RIVER AT US 19, NEAR CARSONVILLE, GA



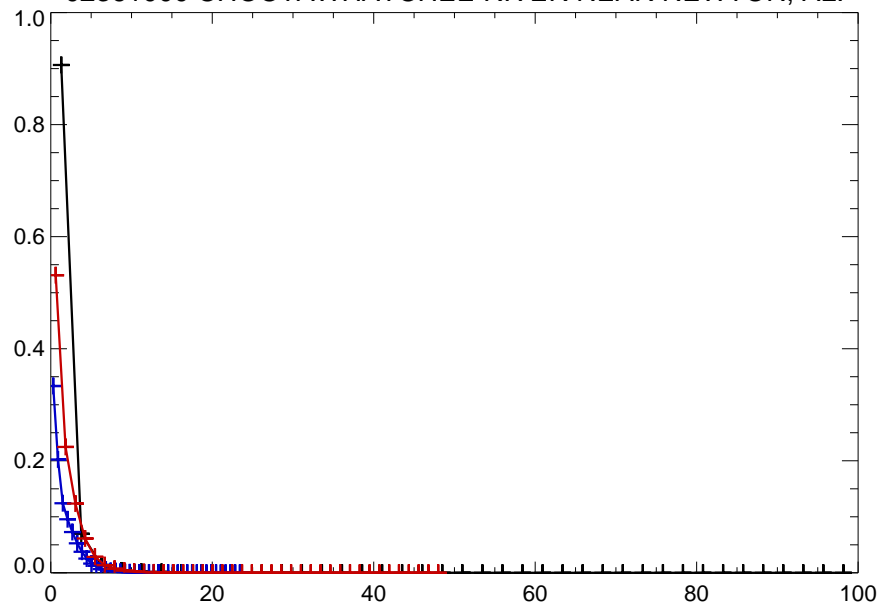
02353500 ICHAWAYNOCHAWAY CREEK AT MILFORD, GA



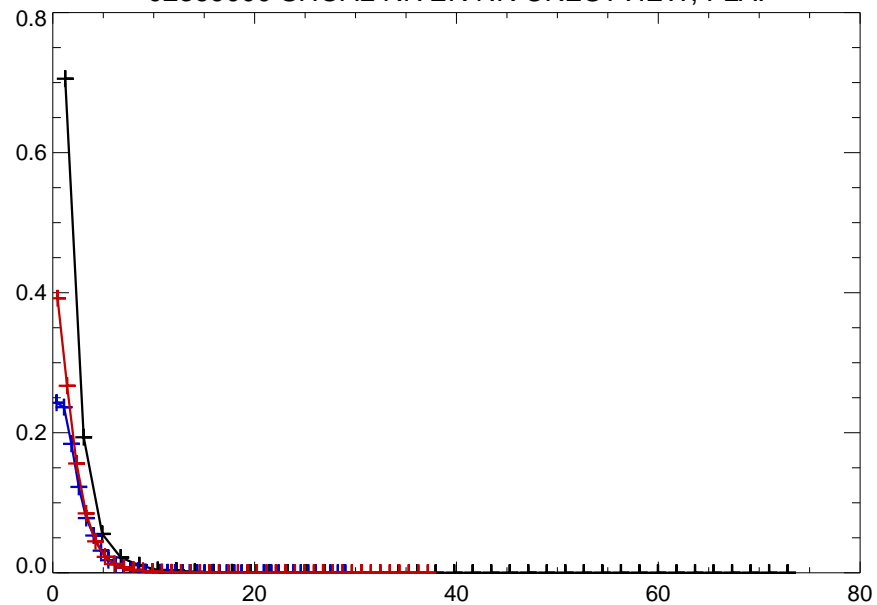
02359000 CHIPOLA RIVER NR ALTHA, FLA.



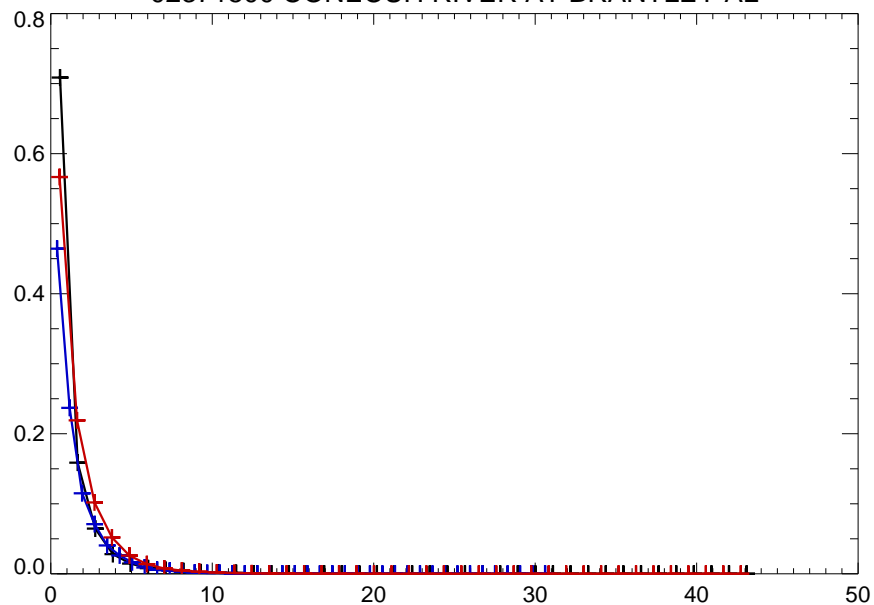
02361000 CHOCTAWHATCHEE RIVER NEAR NEWTON, AL.



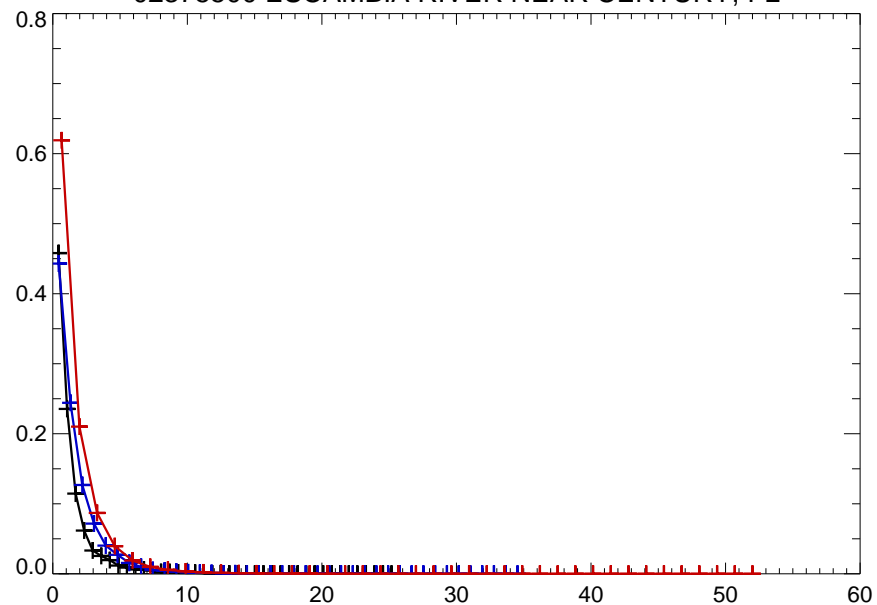
02369000 SHOAL RIVER NR CRESTVIEW, FLA.



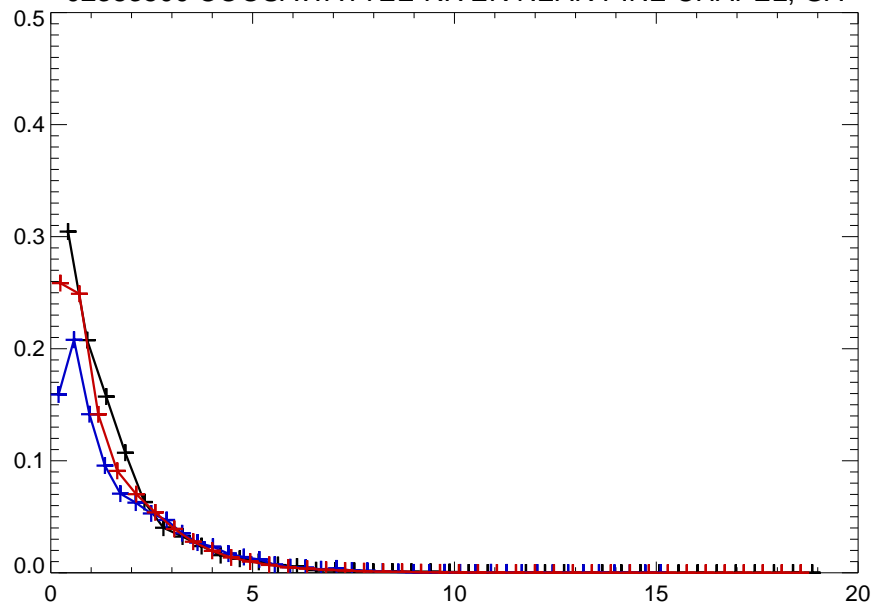
02371500 CONECHU RIVER AT BRANTLEY AL



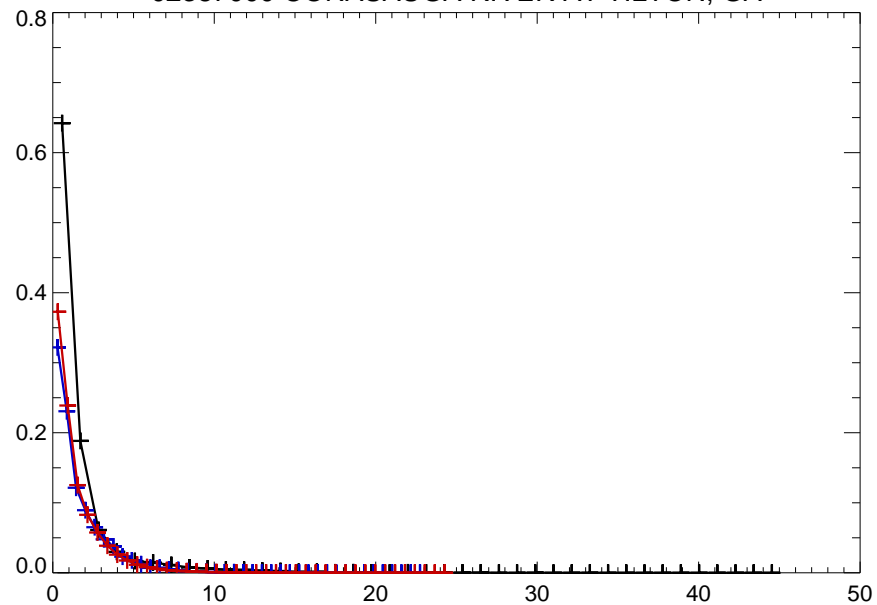
02375500 ESCAMBIA RIVER NEAR CENTURY, FL



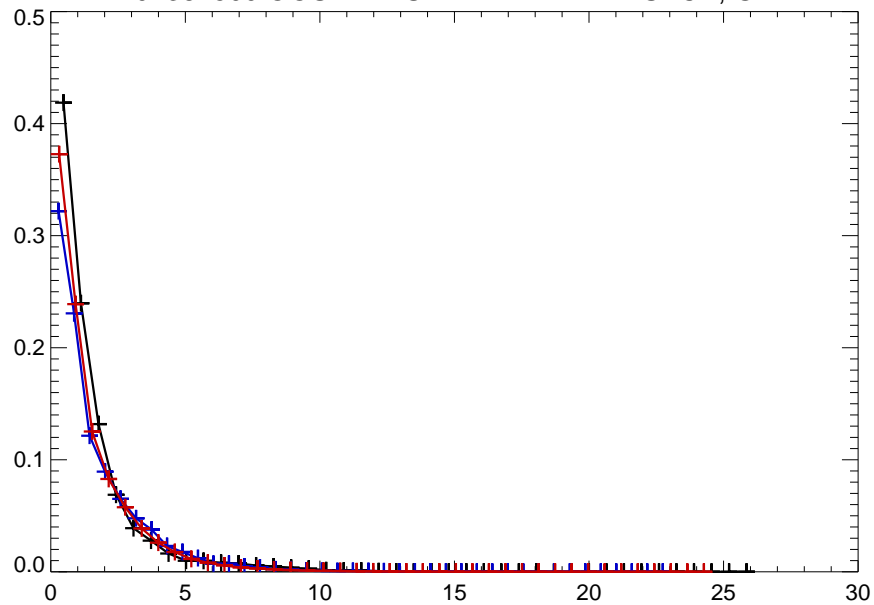
02383500 COOSAWATTEE RIVER NEAR PINE CHAPEL, GA



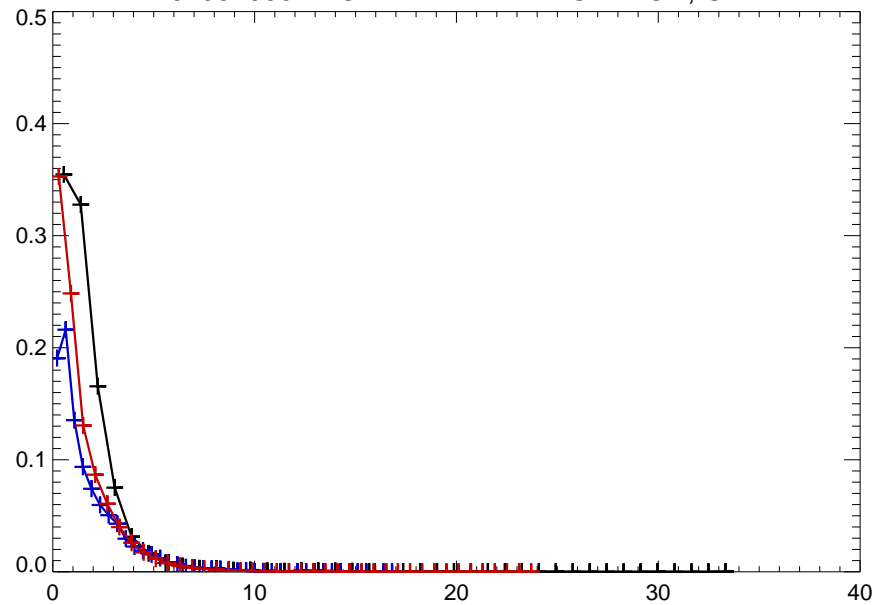
02387000 CONASAUGA RIVER AT TILTON, GA



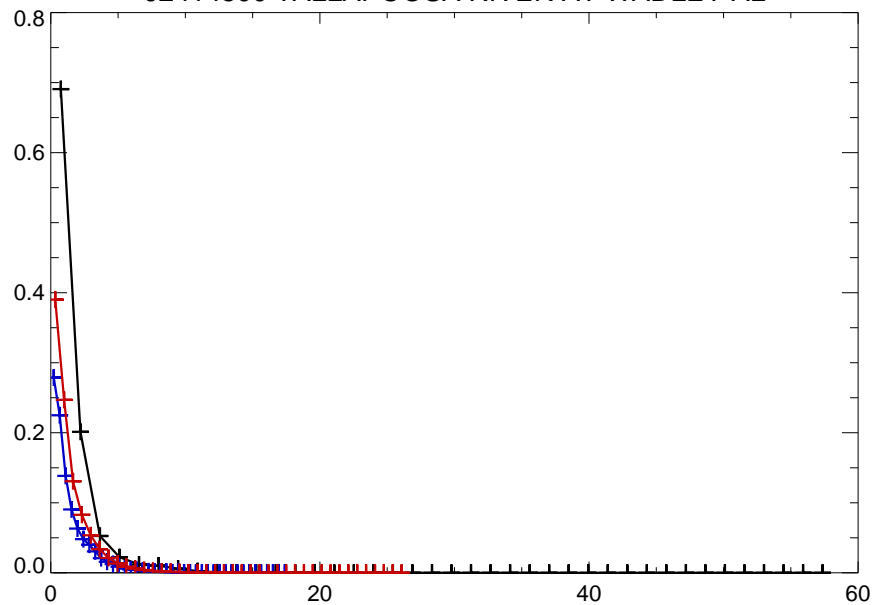
02387500 OOSTANAULA RIVER AT RESACA, GA



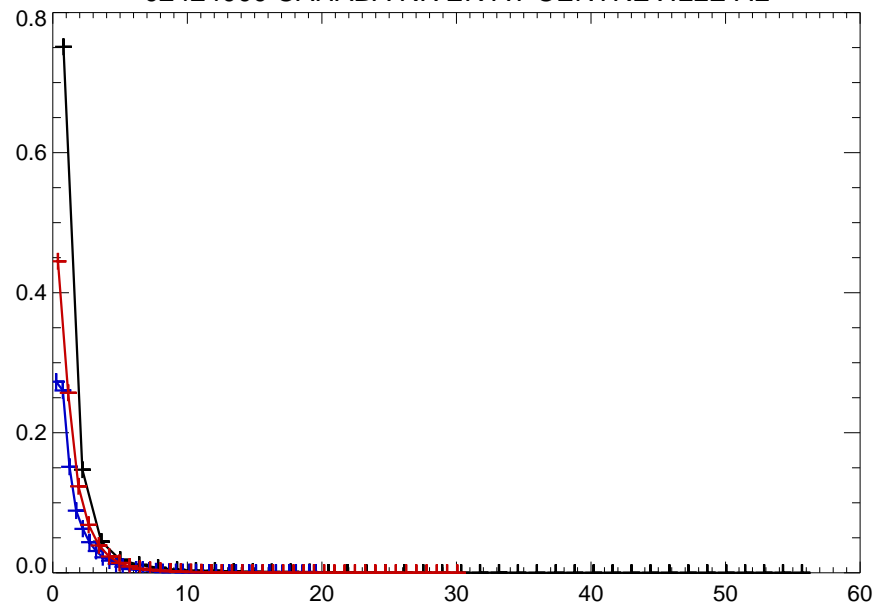
02392000 ETOWAH RIVER AT CANTON, GA



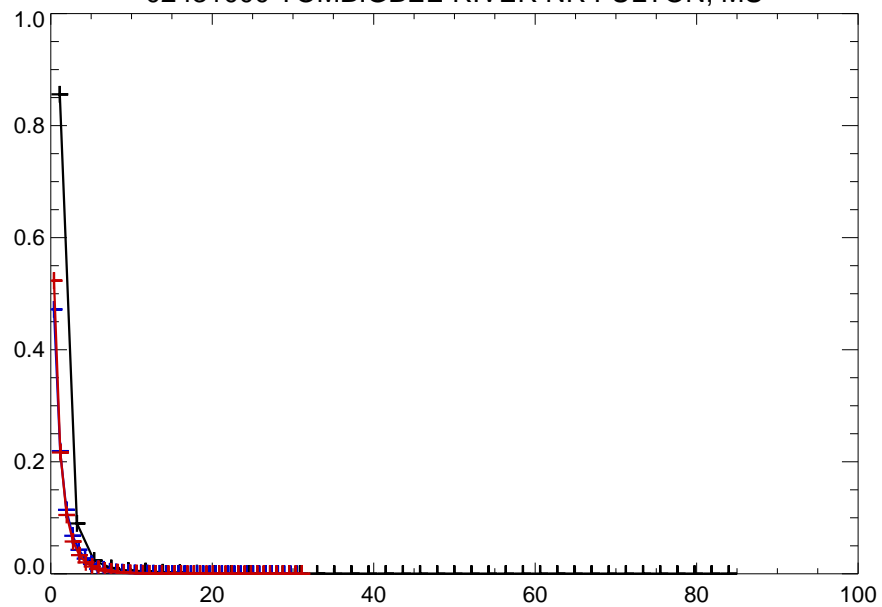
02414500 TALLAPOOSA RIVER AT WADLEY AL



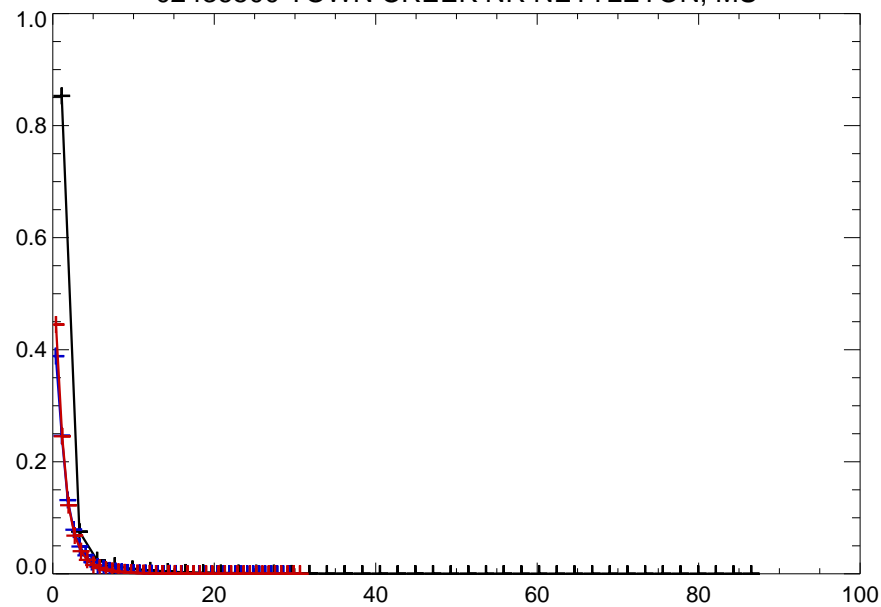
02424000 CAHABA RIVER AT CENTREVILLE AL



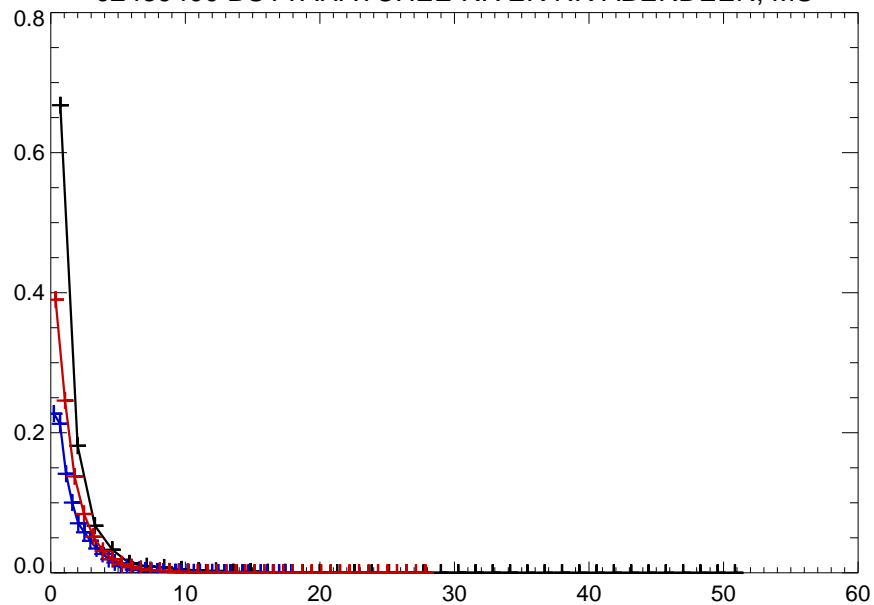
02431000 TOMBIGBEE RIVER NR FULTON, MS



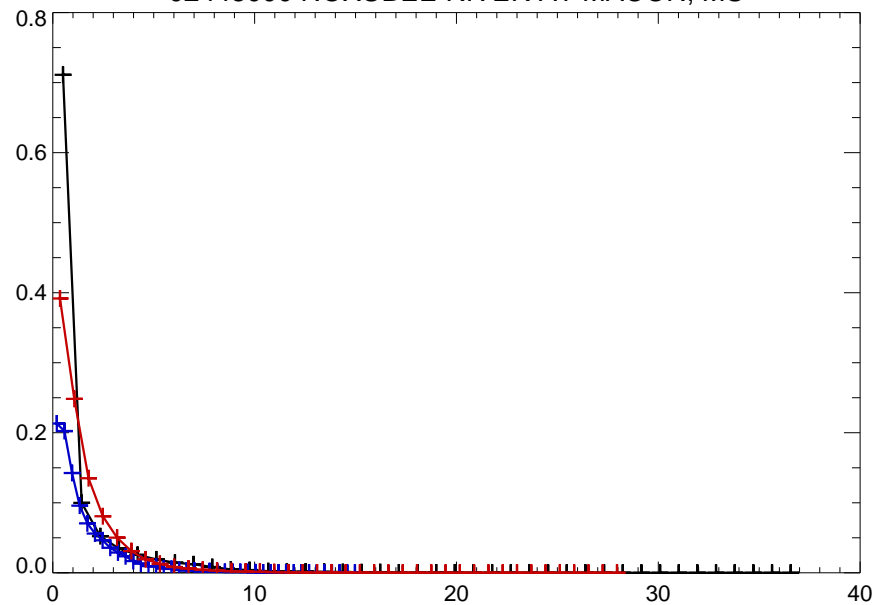
02436500 TOWN CREEK NR NETTLETON, MS



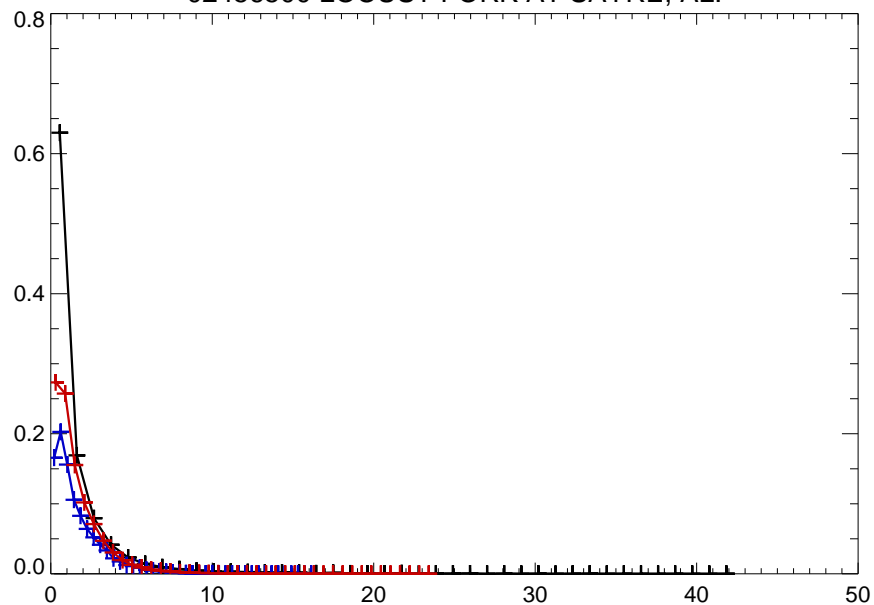
02439400 BUTTAHATCHEE RIVER NR ABERDEEN, MS



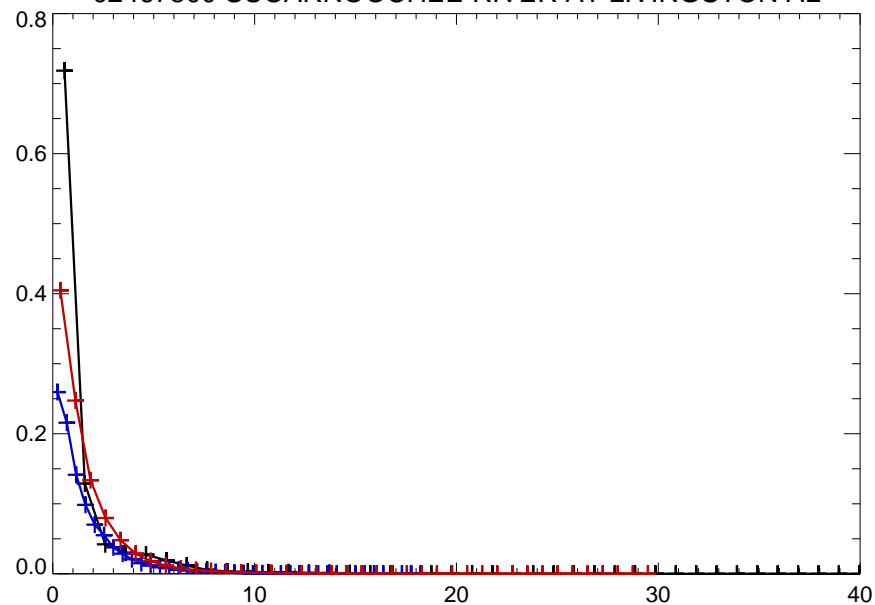
02448000 NOXUBEE RIVER AT MACON, MS



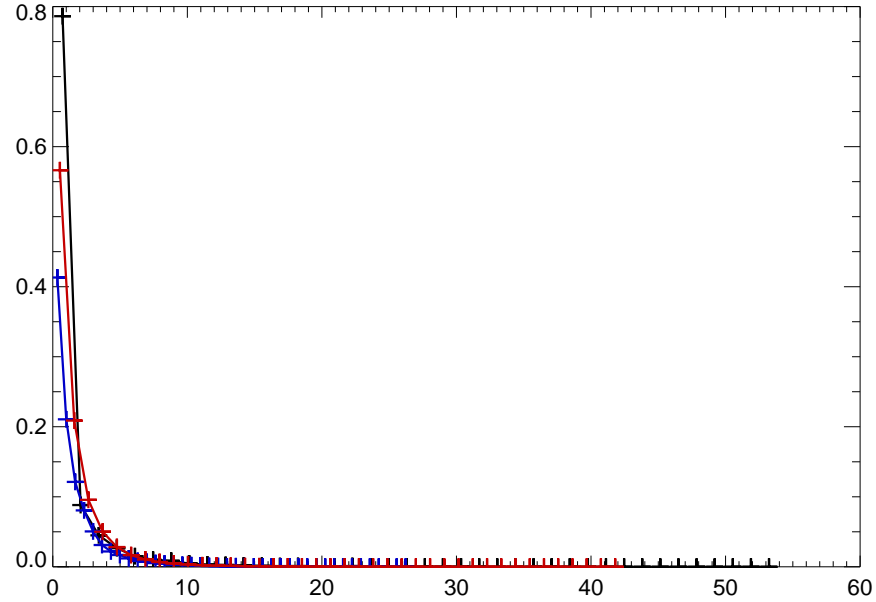
02456500 LOCUST FORK AT SAYRE, AL.



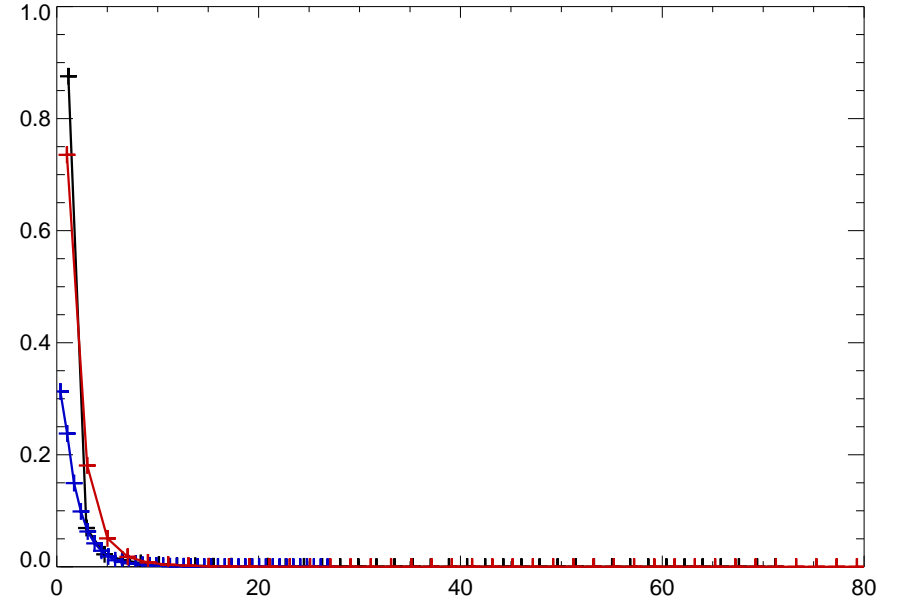
02467500 SUCARNOOCHEE RIVER AT LIVINGSTON AL



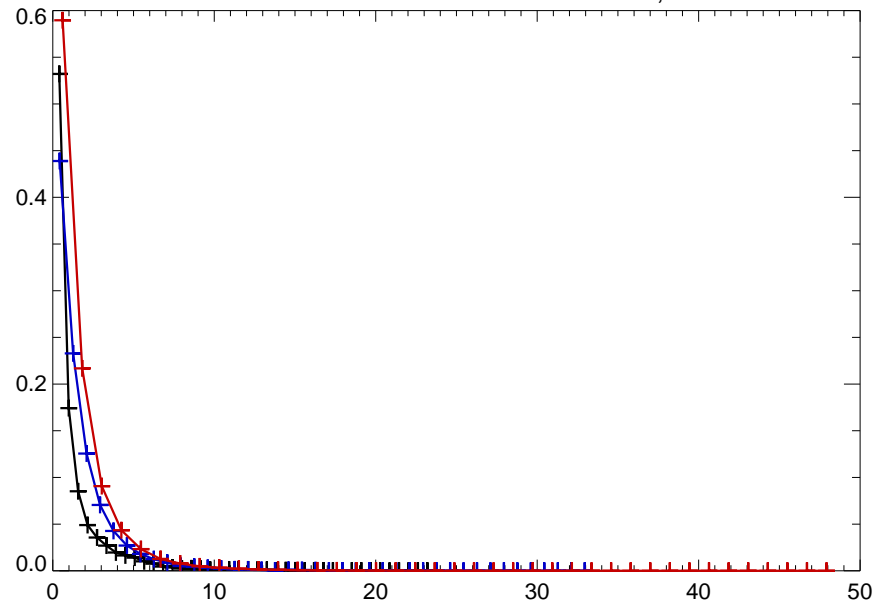
02472000 LEAF RIVER NR COLLINS, MS



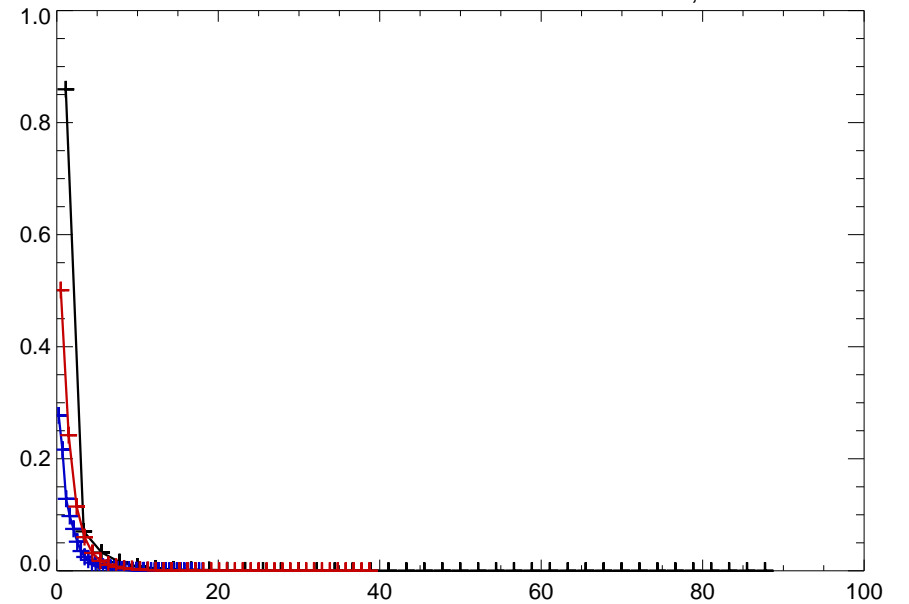
02472500 BOUIE CREEK NR HATTIESBURG, MS



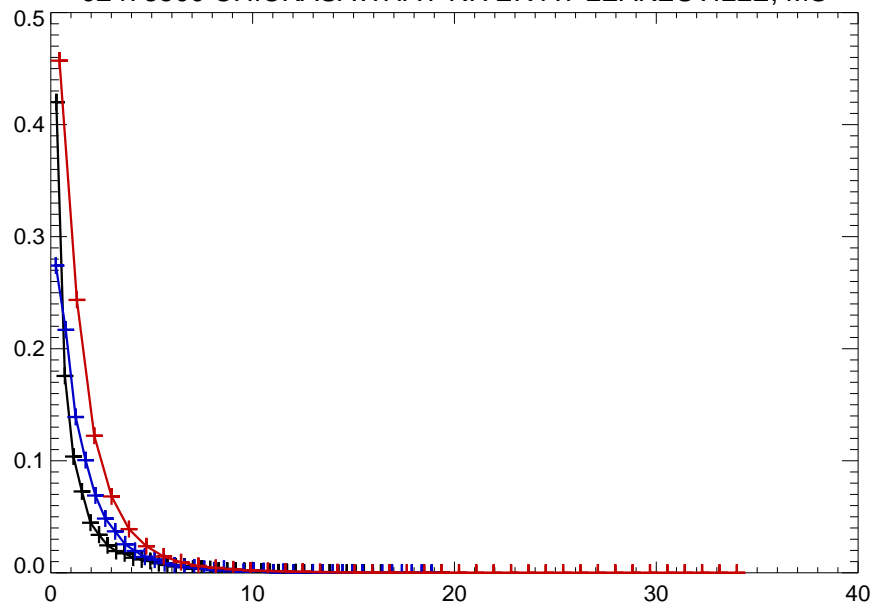
02475000 LEAF RIVER NR MCLAIN, MS



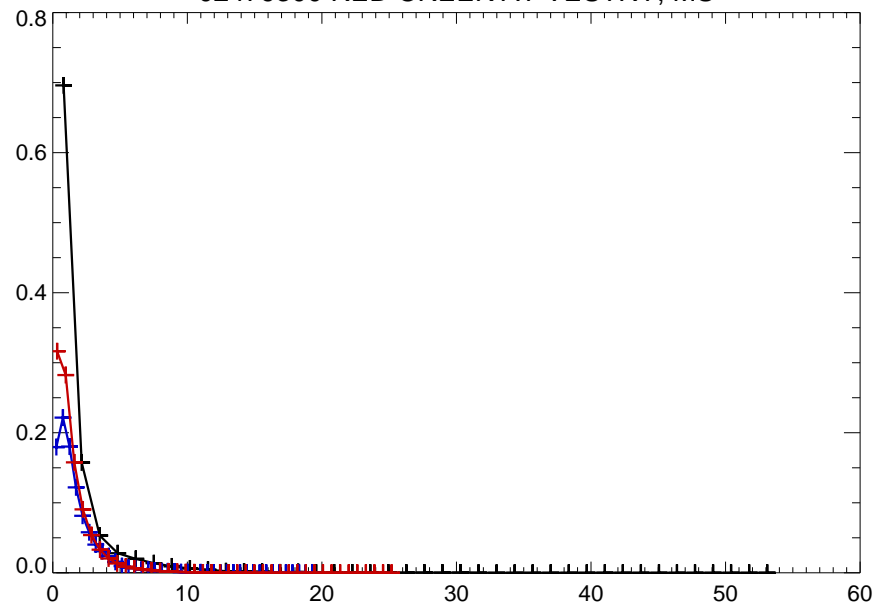
02475500 CHUNKY RIVER NR CHUNKY, MS



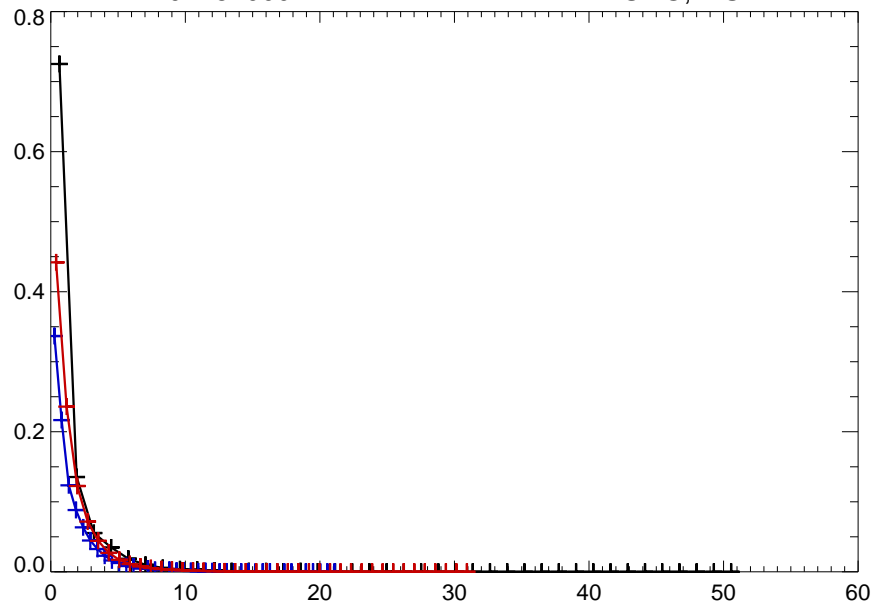
02478500 CHICKASAWHAY RIVER AT LEAKESVILLE, MS



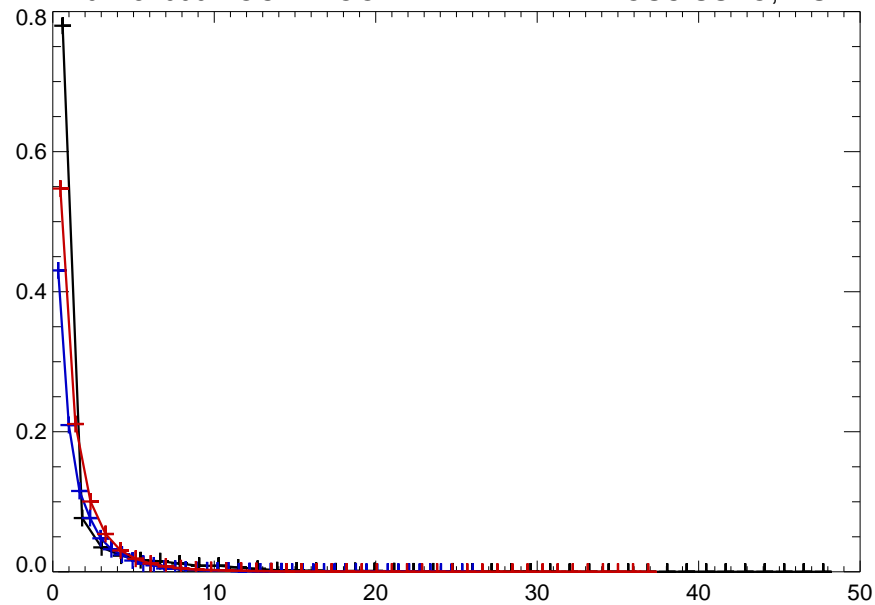
02479300 RED CREEK AT VESTRY, MS



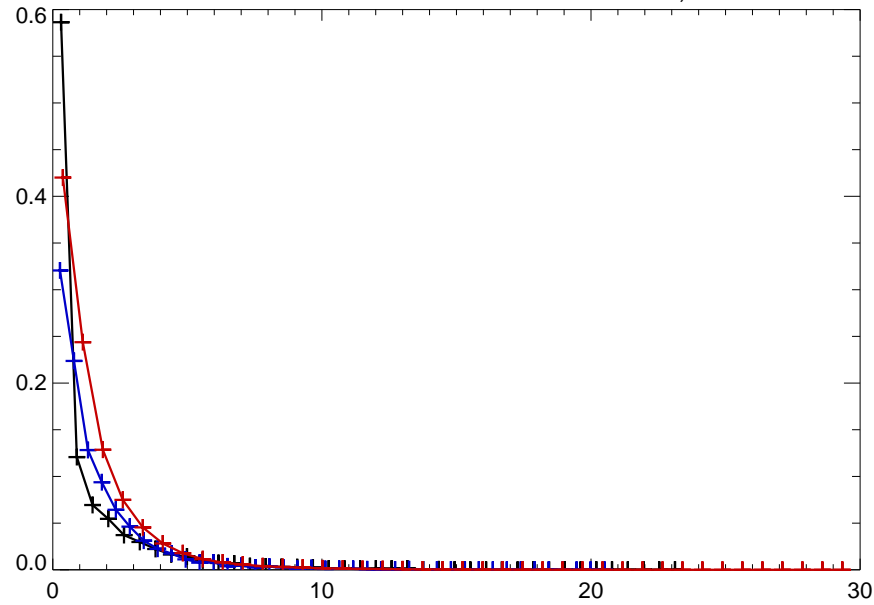
02482000 PEARL RIVER AT EDINBURG, MS



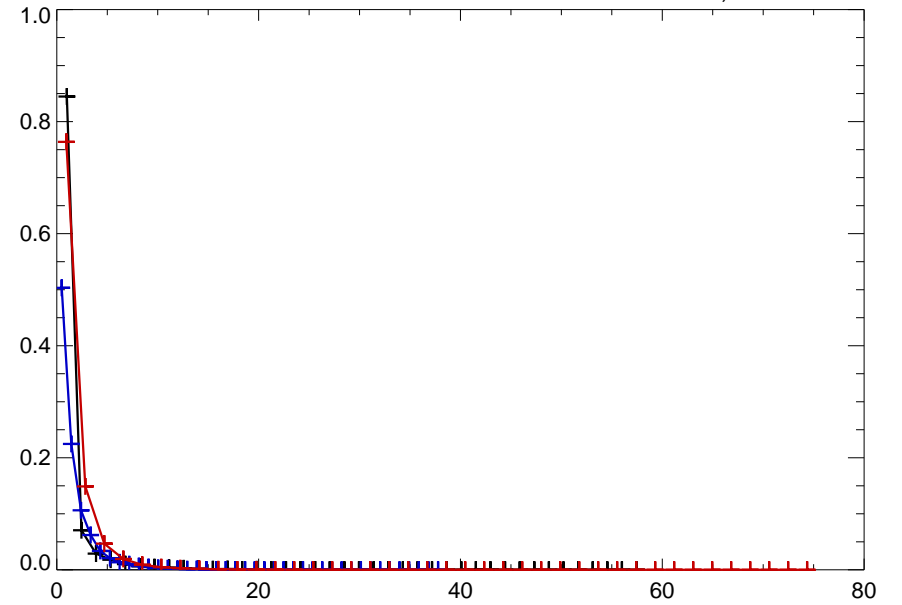
02484000 YOCCANOOKANY RIVER NR KOSCIUSKO, MS



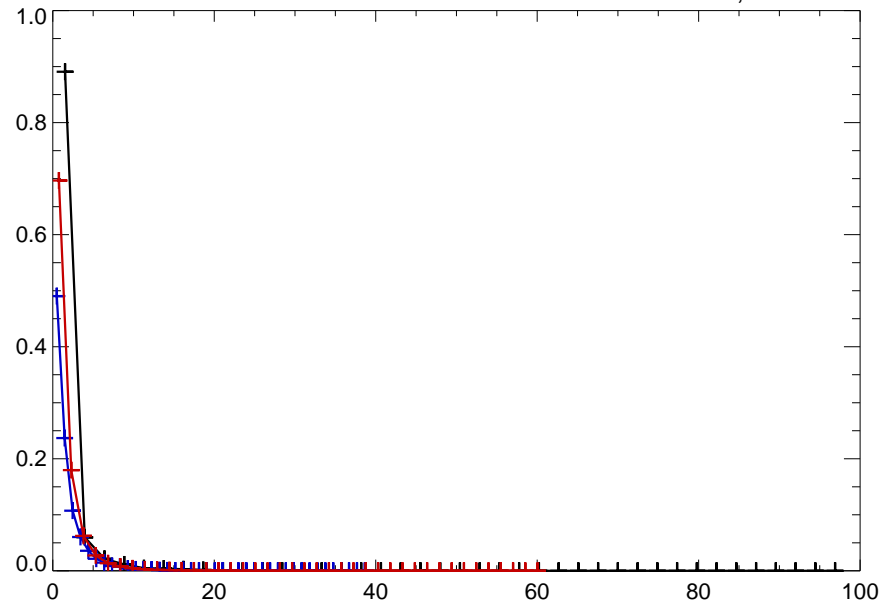
02486000 PEARL RIVER AT JACKSON, MS



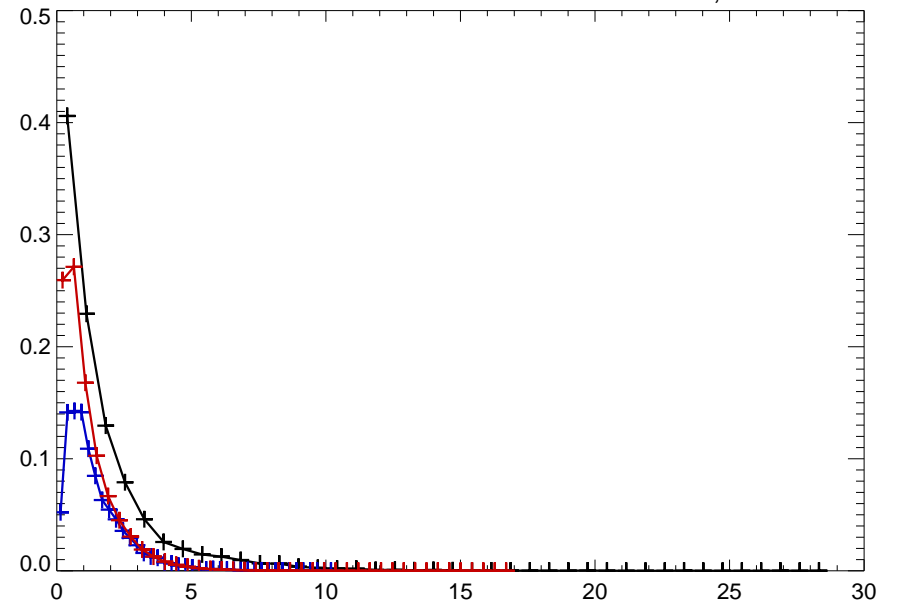
02490500 BOGUE CHITTO NR TYLERTOWN, MS



02492000 BOGUE CHITTO RIVER NEAR BUSH, LA

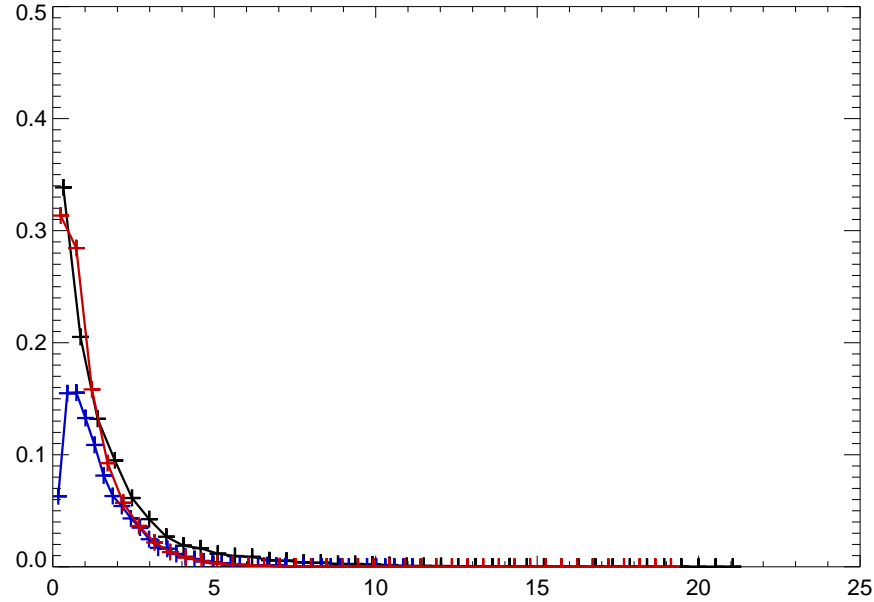


03010500 ALLEGHENY RIVER AT ELDRED, PA

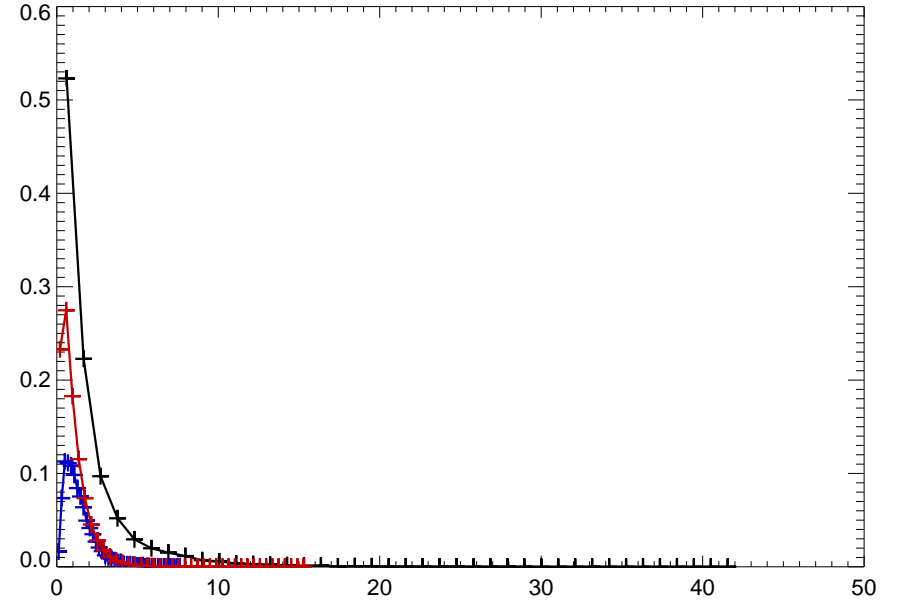




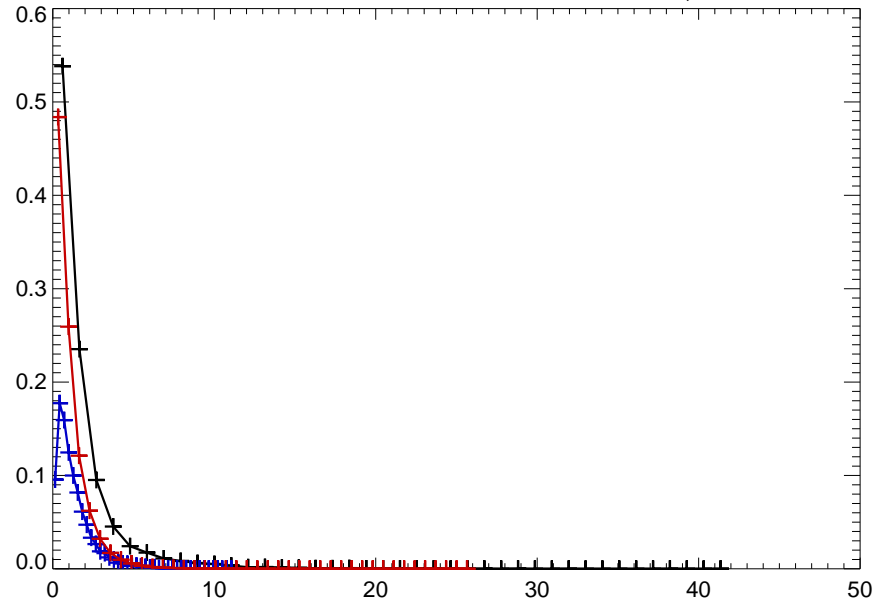
03011020 ALLEGHENY RIVER AT SALAMANCA NY



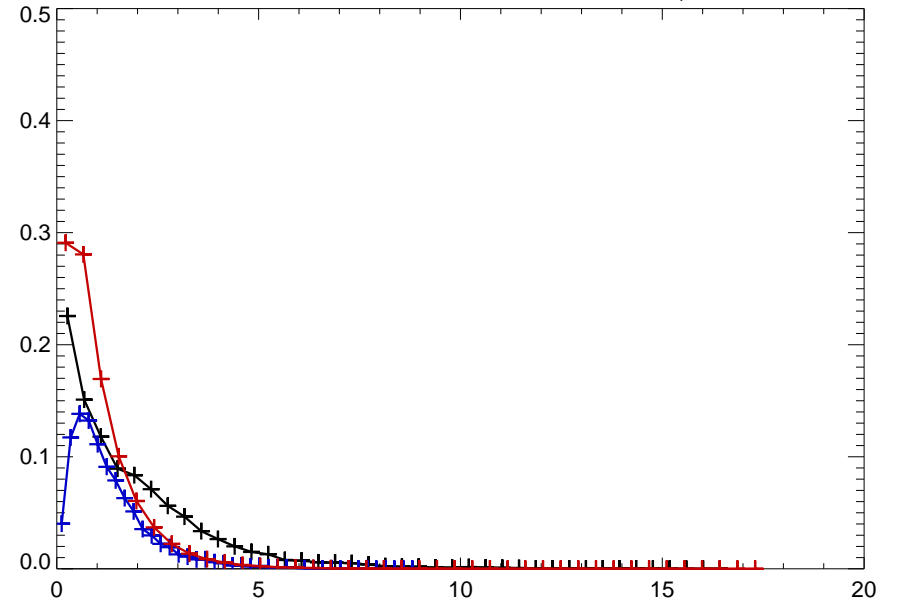
03015500 BROKENSTRAW CREEK AT YOUNGSVILLE, PA



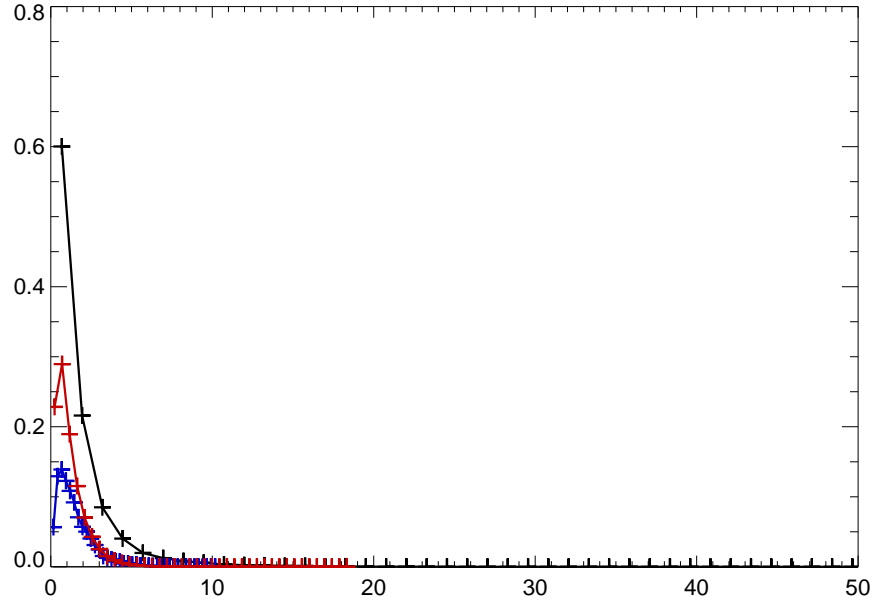
03020500 OIL CREEK AT ROUSEVILLE, PA



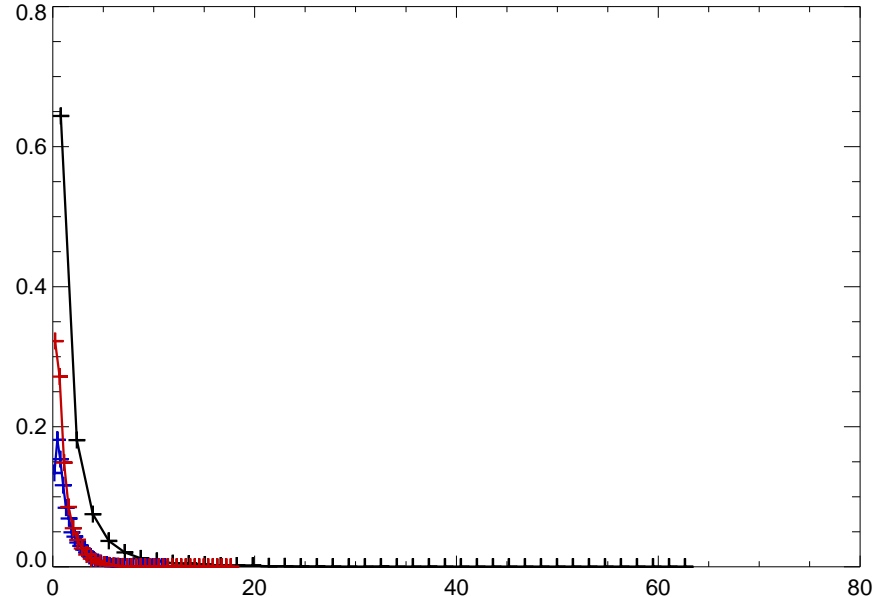
03024000 FRENCH CREEK AT UTICA, PA



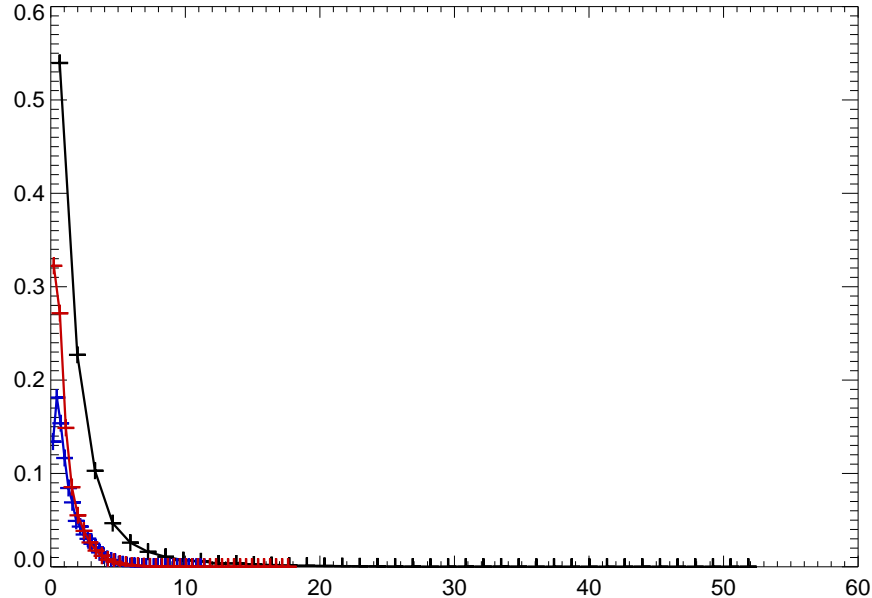
03032500 REDBANK CREEK AT ST. CHARLES, PA



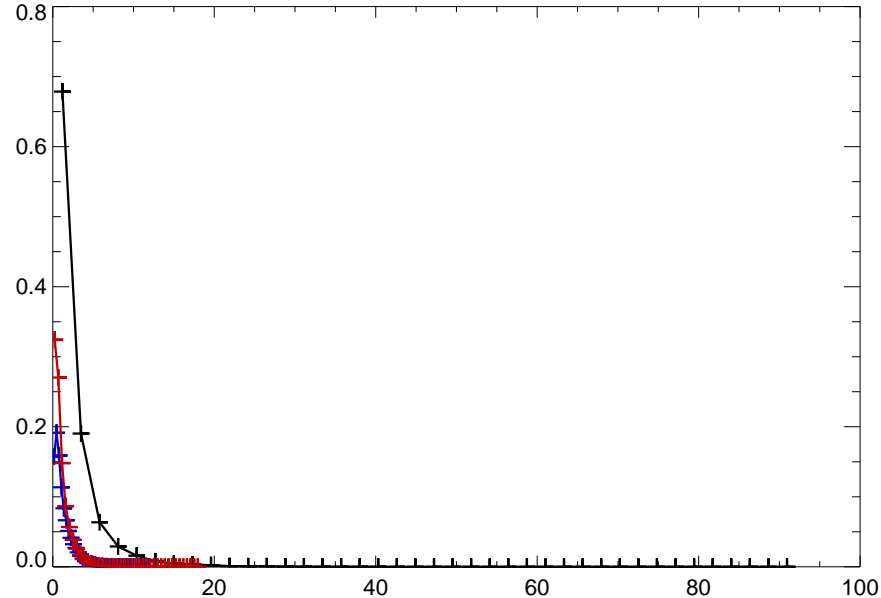
03051000 TYGART VALLEY RIVER AT BELINGTON, WV



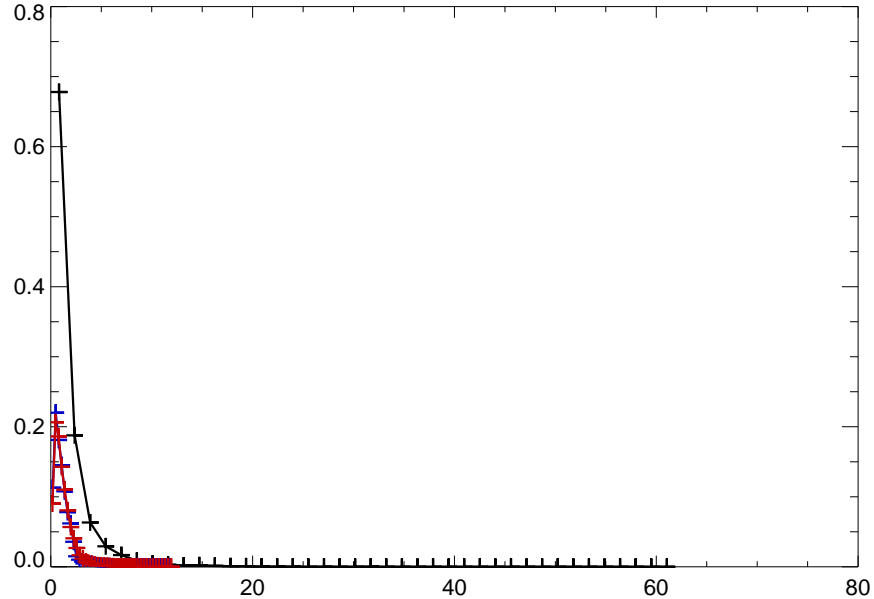
03054500 TYGART VALLEY RIVER AT PHILIPPI, WV



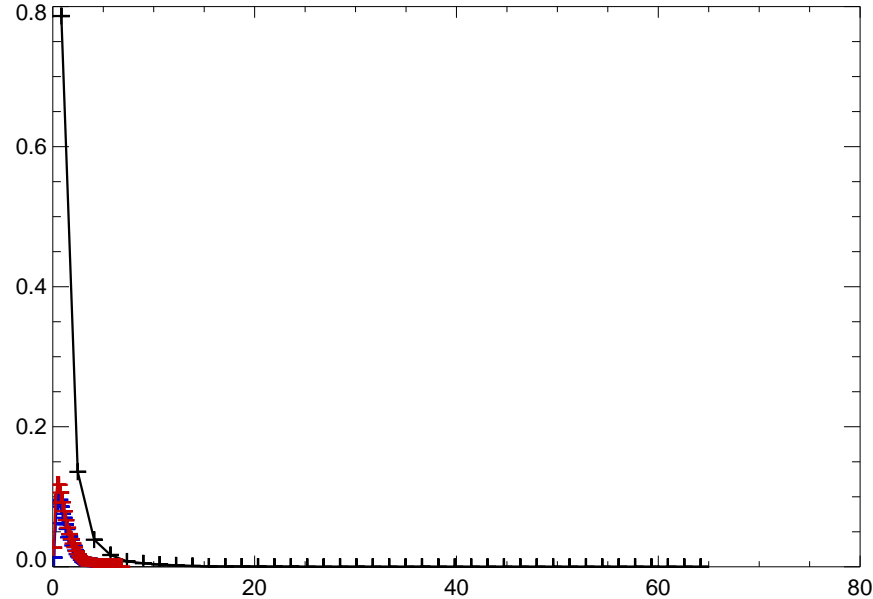
03069500 CHEAT RIVER NEAR PARSONS, WV



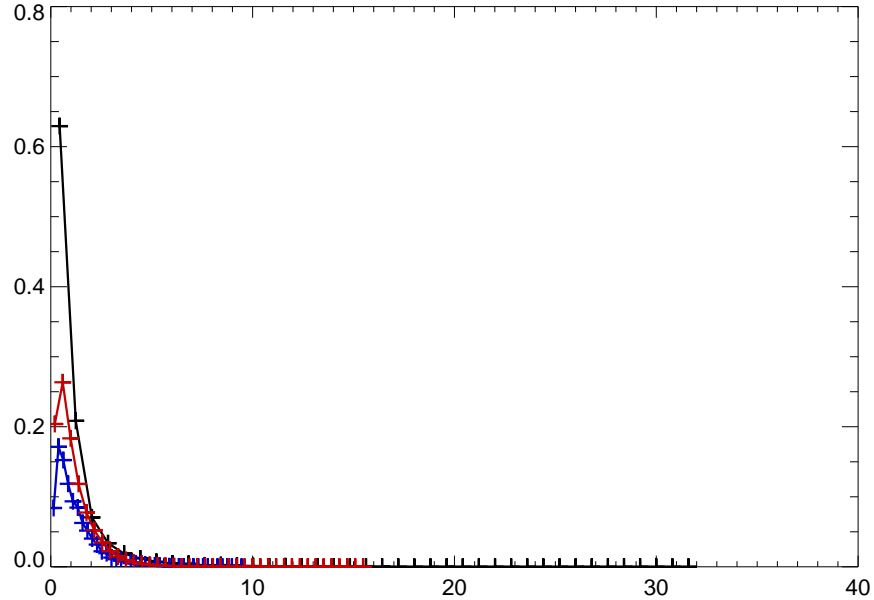
03079000 CASSELMAN RIVER AT MARKLETON, PA



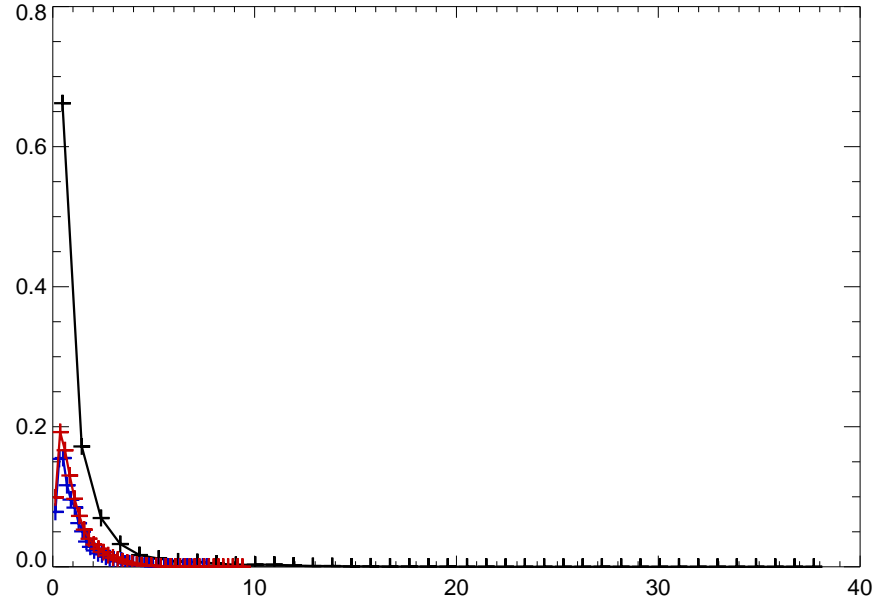
03106000 CONNOQUENESSING CREEK NEAR ZELIENOPLE, PA



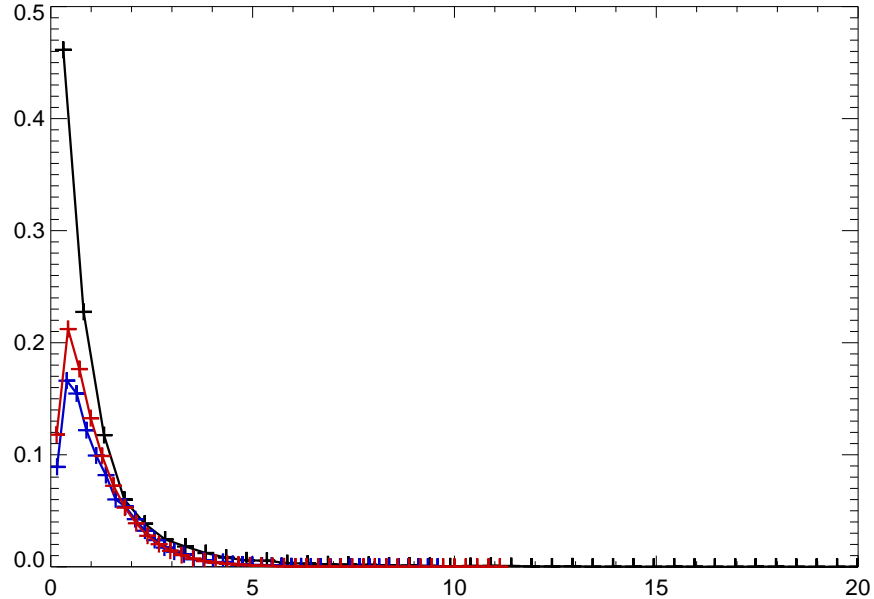
03109500 LITTLE BEAVER CREEK NEAR EAST LIVERPOOL OH



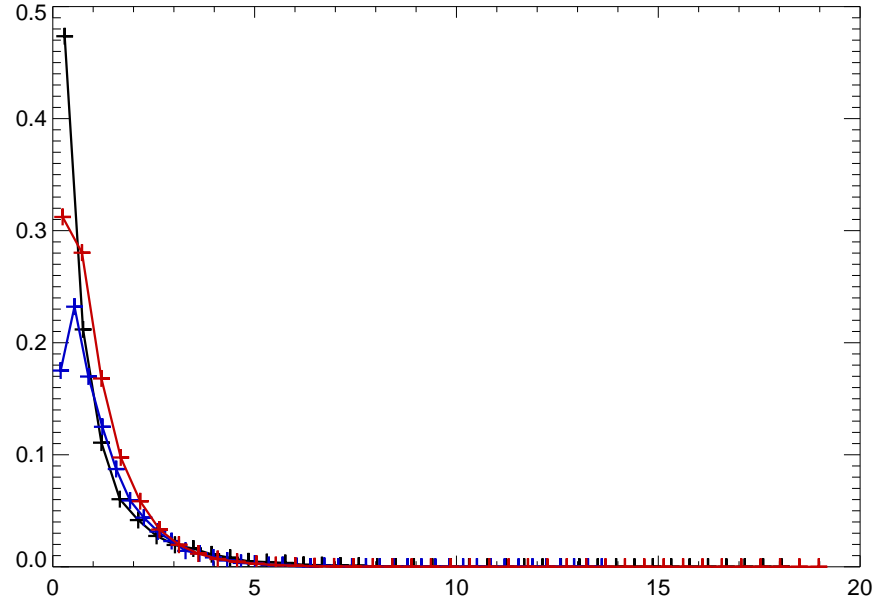
03112000 WHEELING CREEK AT ELM GROVE, WV



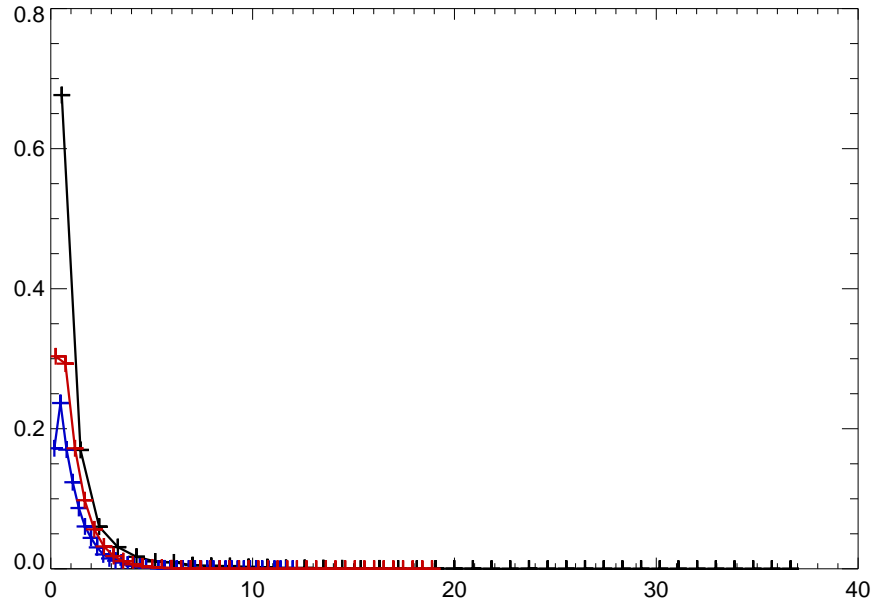
03117500 SANDY CREEK AT WAYNESBURG OH



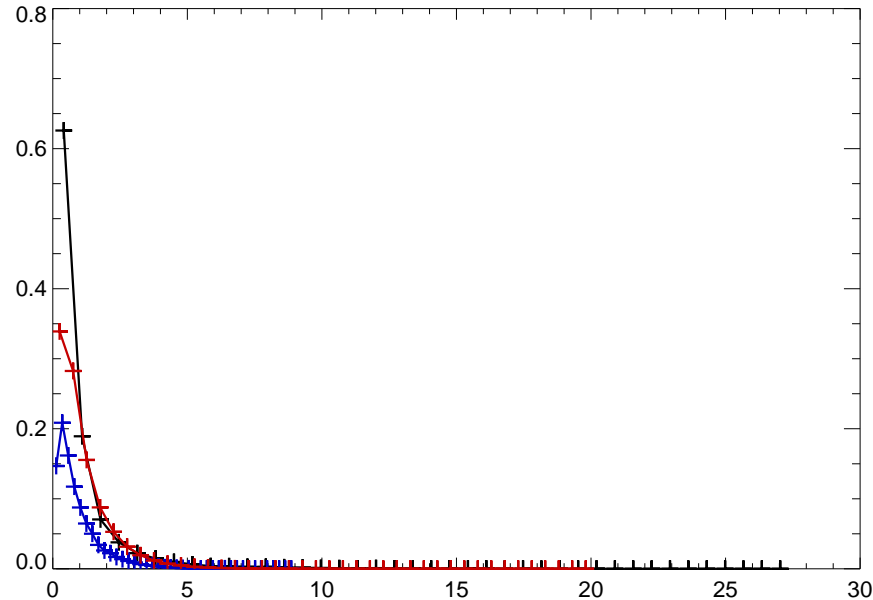
03139000 KILLBUCK CREEK AT KILLBUCK OH



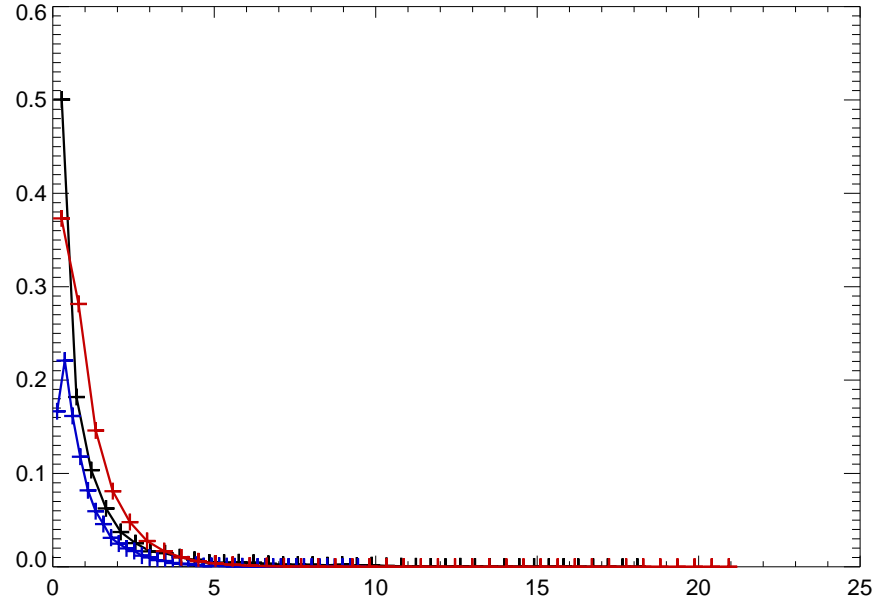
03146500 LICKING RIVER NEAR NEWARK OH



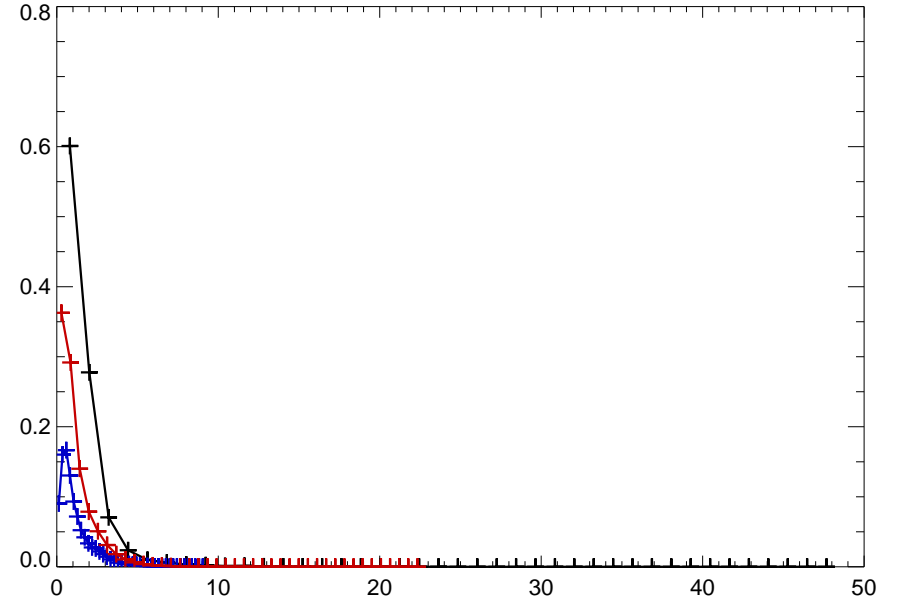
03157500 HOCKING RIVER AT ENTERPRISE OH



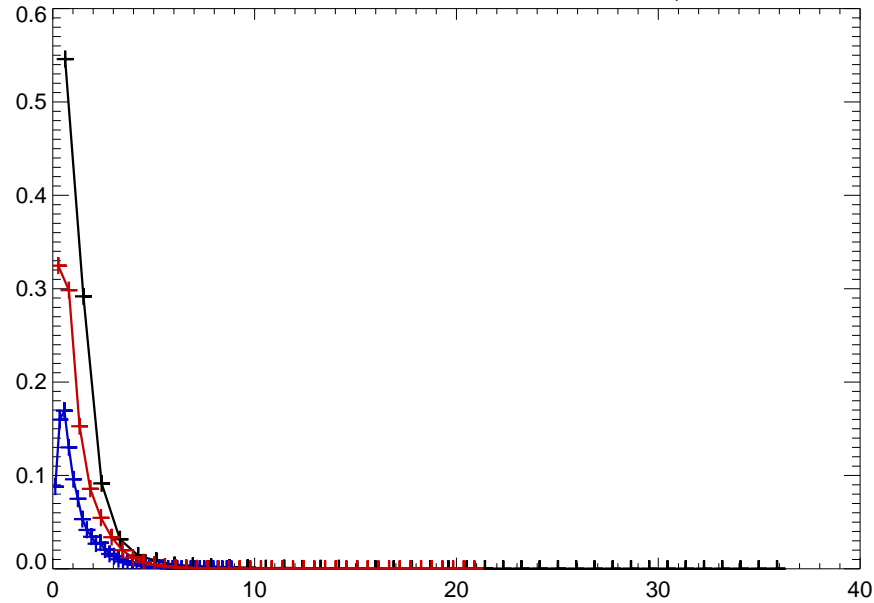
03159500 HOCKING RIVER AT ATHENS OH



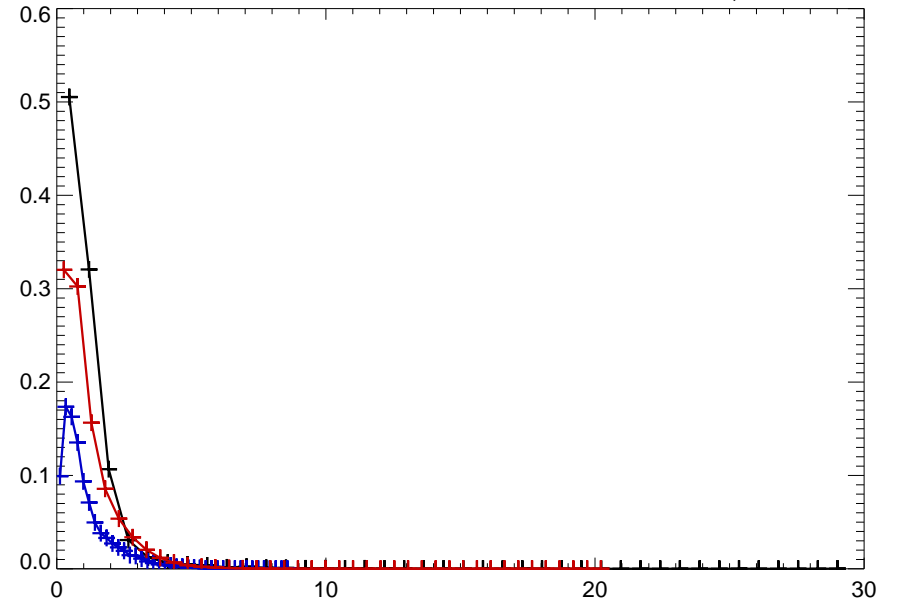
03164000 NEW RIVER NEAR GALAX, VA



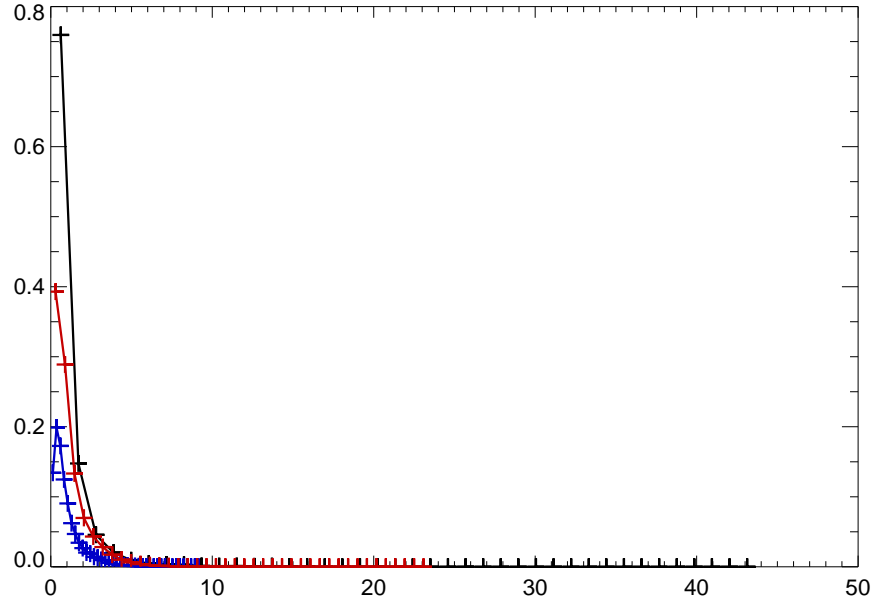
03168000 NEW RIVER AT ALLISONIA, VA



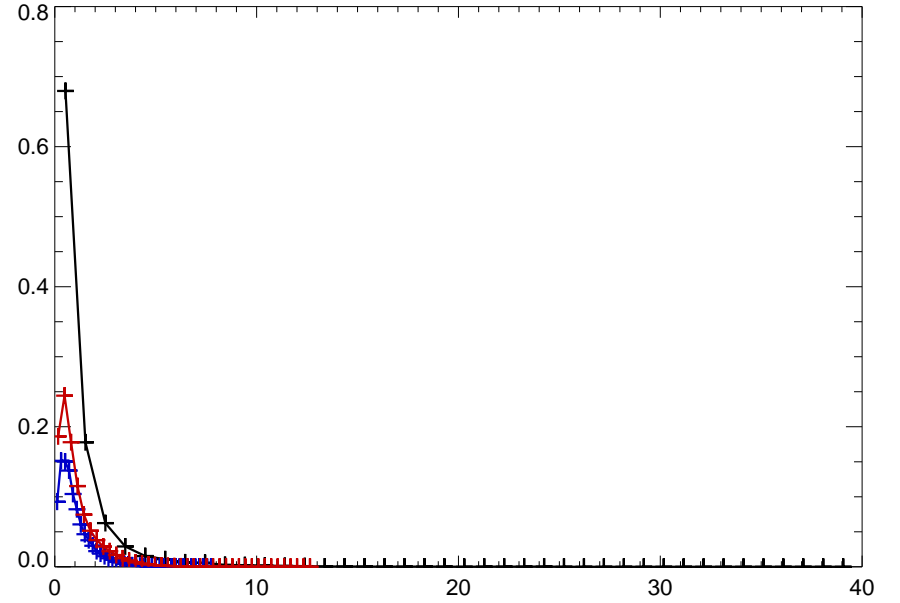
03170000 LITTLE RIVER AT GRAYSONTOWN, VA



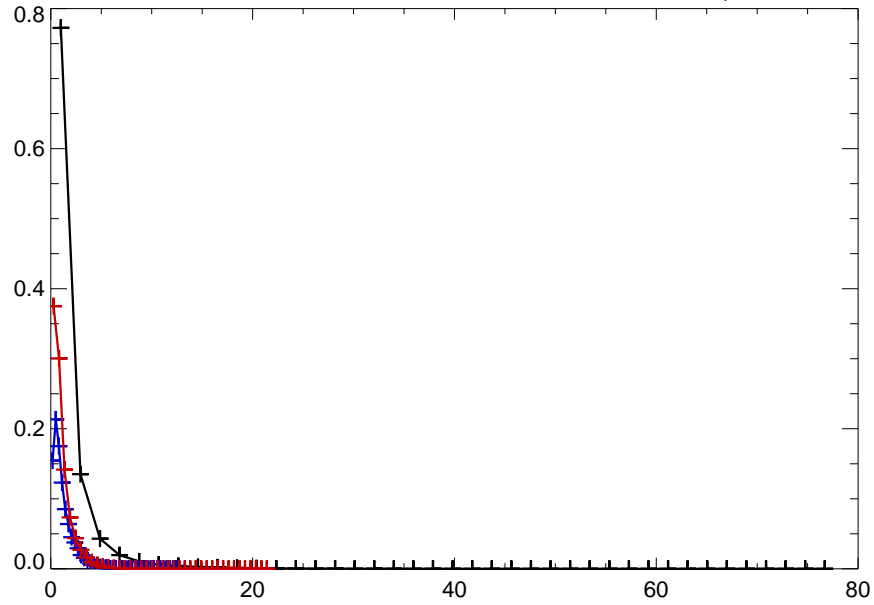
03173000 WALKER CREEK AT BANE, VA



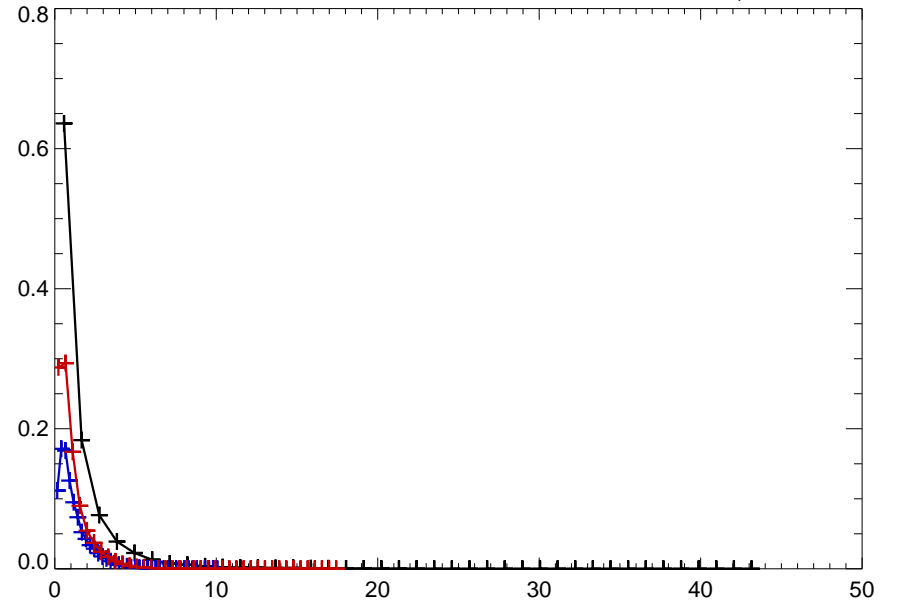
03179000 BLUESTONE RIVER NEAR PIPESTEM, WV



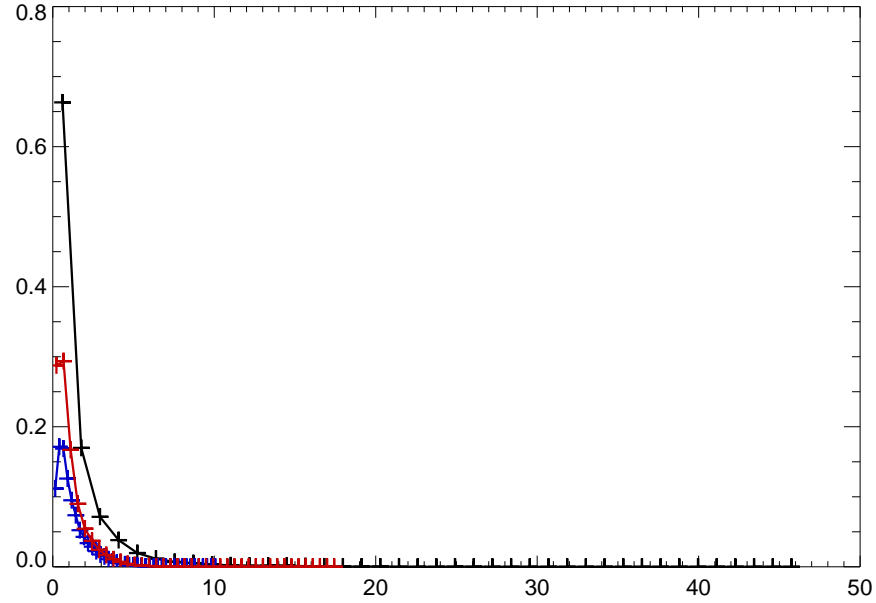
03182500 GREENBRIER RIVER AT BUCKEYE, WV



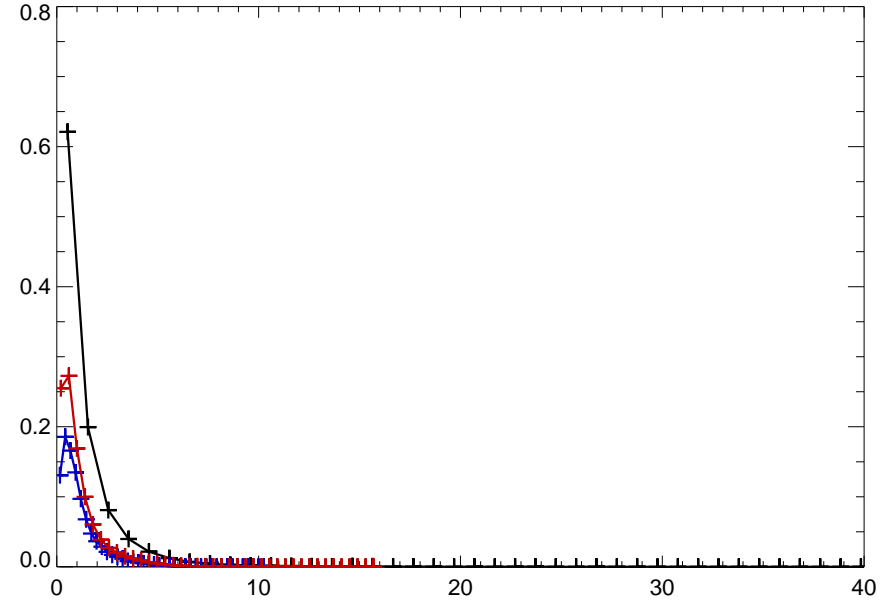
03183500 GREENBRIER RIVER AT ALDERSON, WV



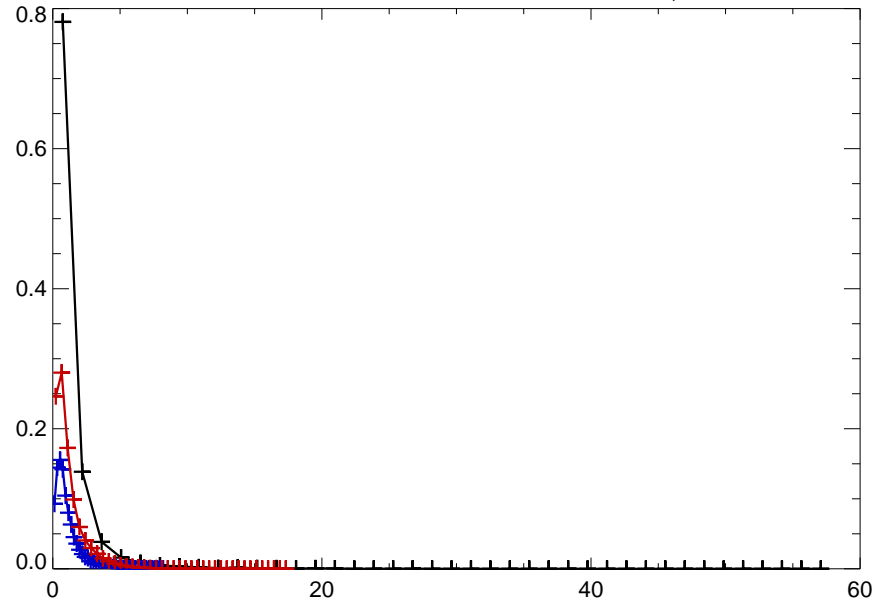
03184000 GREENBRIER RIVER AT HILLDALE, WV



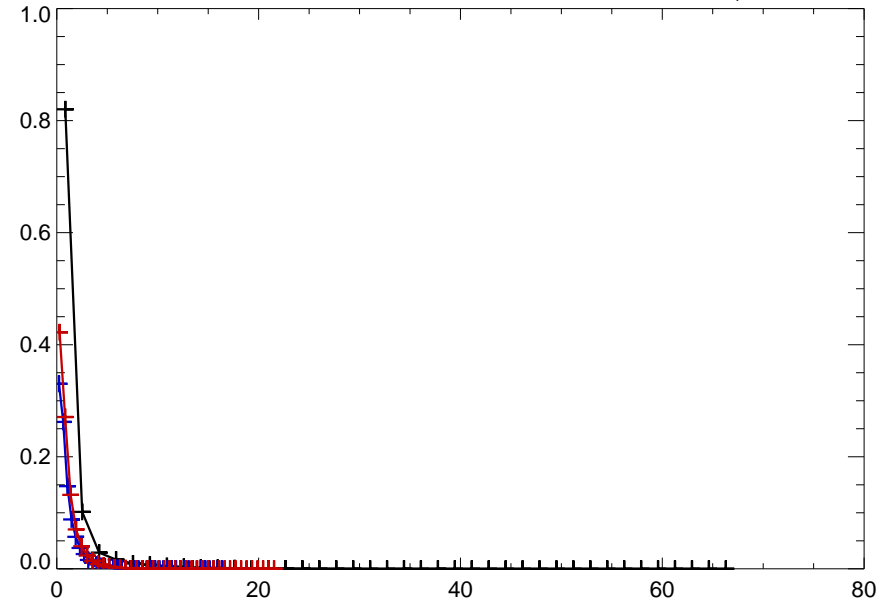
03198500 BIG COAL RIVER AT ASHFORD, WV



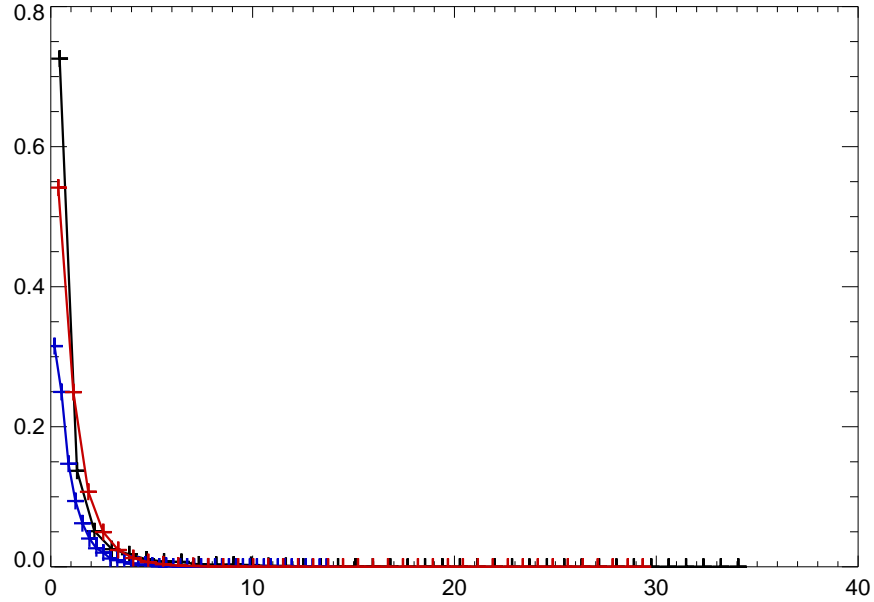
03208500 RUSSELL FORK AT HAYSI, VA



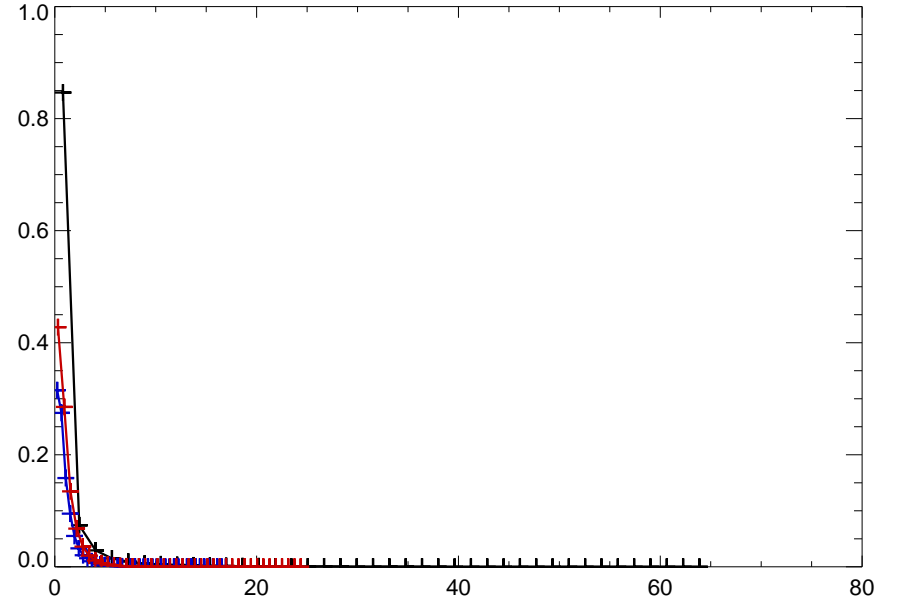
03217000 TYGARTS CREEK NEAR GREENUP, KY



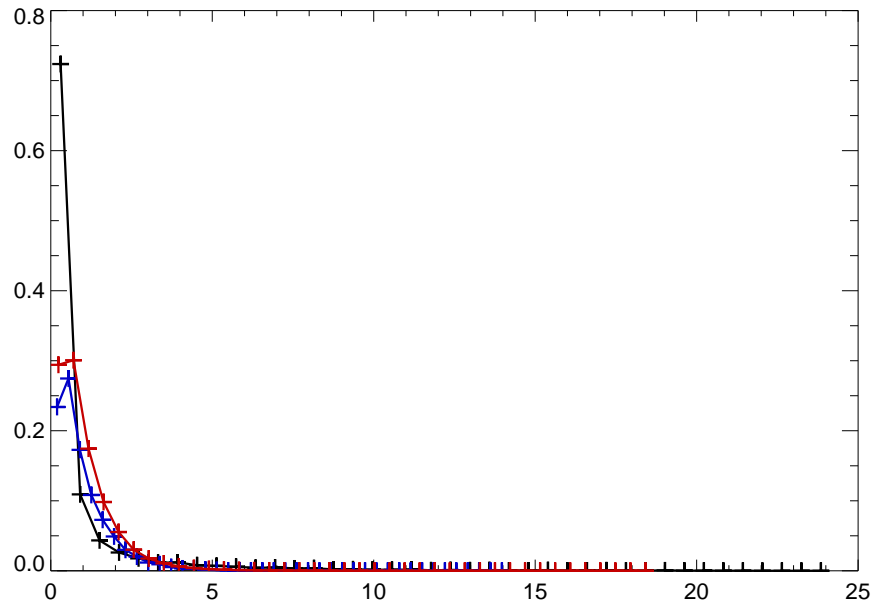
03230500 BIG DARBY CREEK AT DARBYVILLE OH



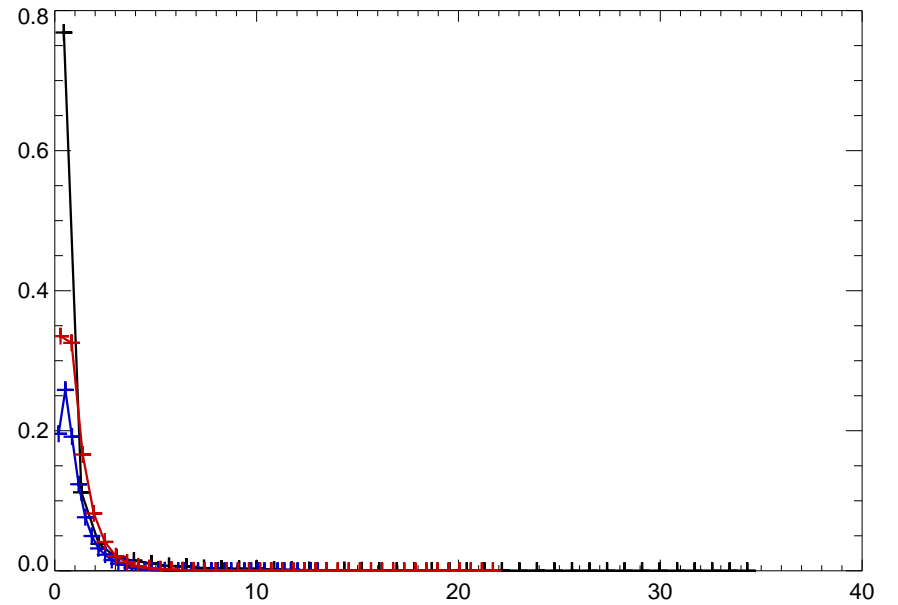
03237500 OHIO BRUSH CREEK NEAR WEST UNION OH



03262000 LORAMIE CREEK AT LOCKINGTON OH

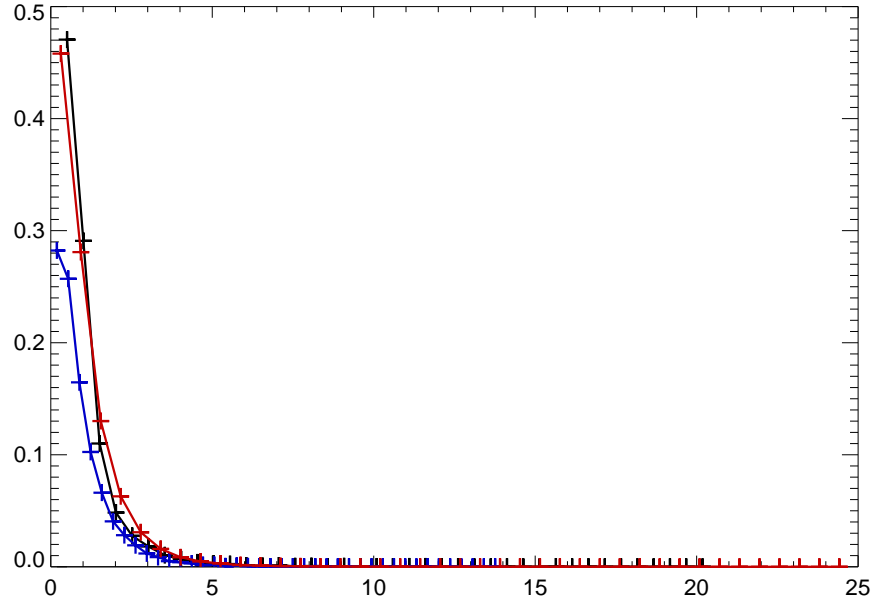


03265000 STILLWATER RIVER AT PLEASANT HILL OH

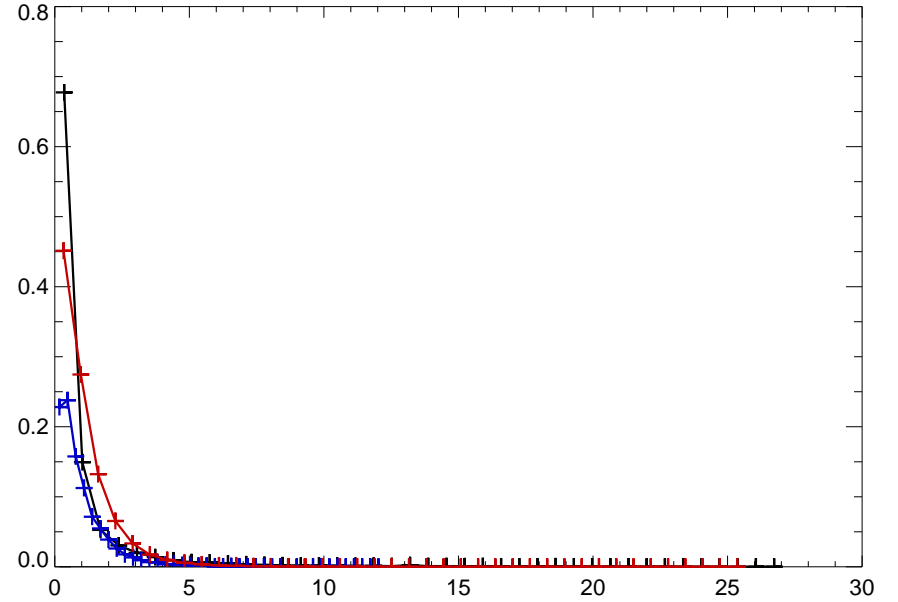




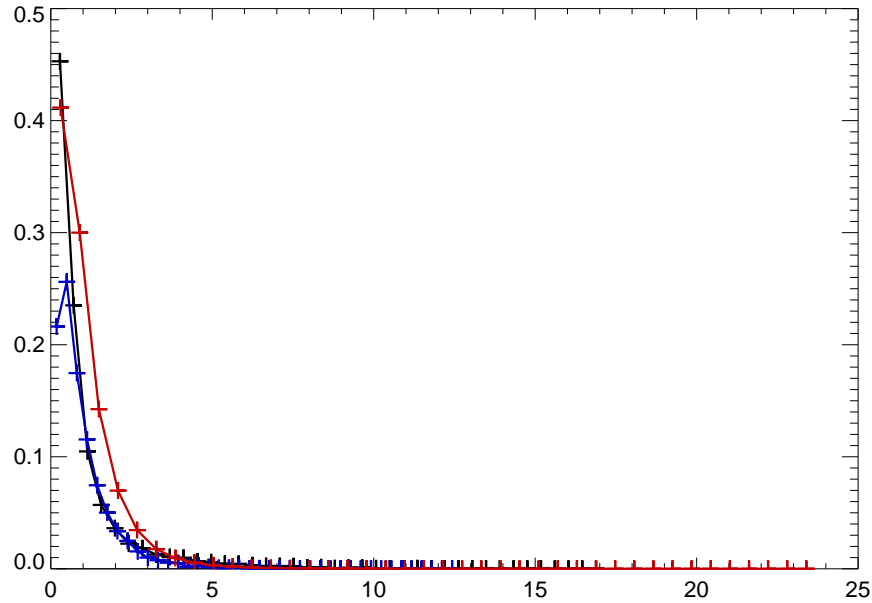
03269500 MAD RIVER NEAR SPRINGFIELD OH



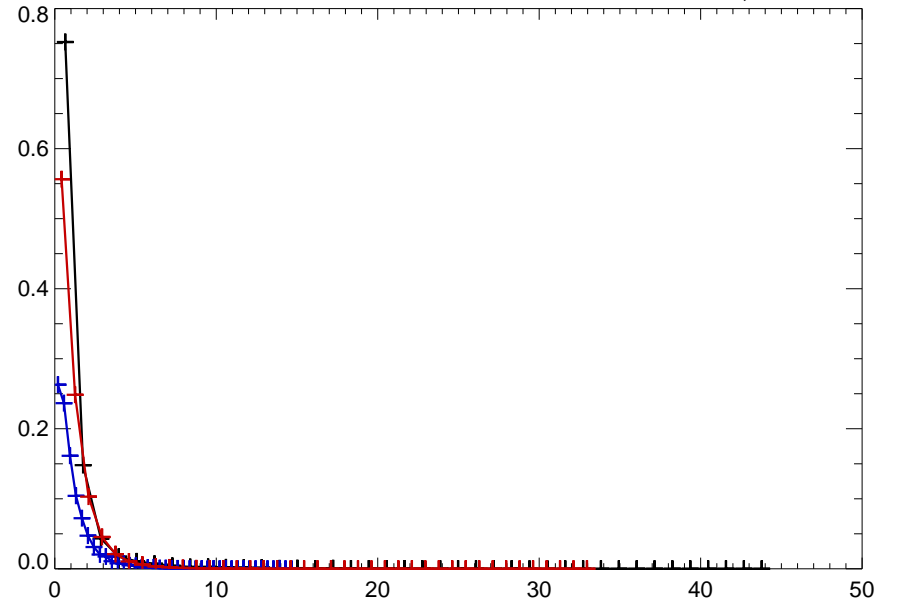
03272000 TWIN CREEK NEAR GERMANTOWN OH



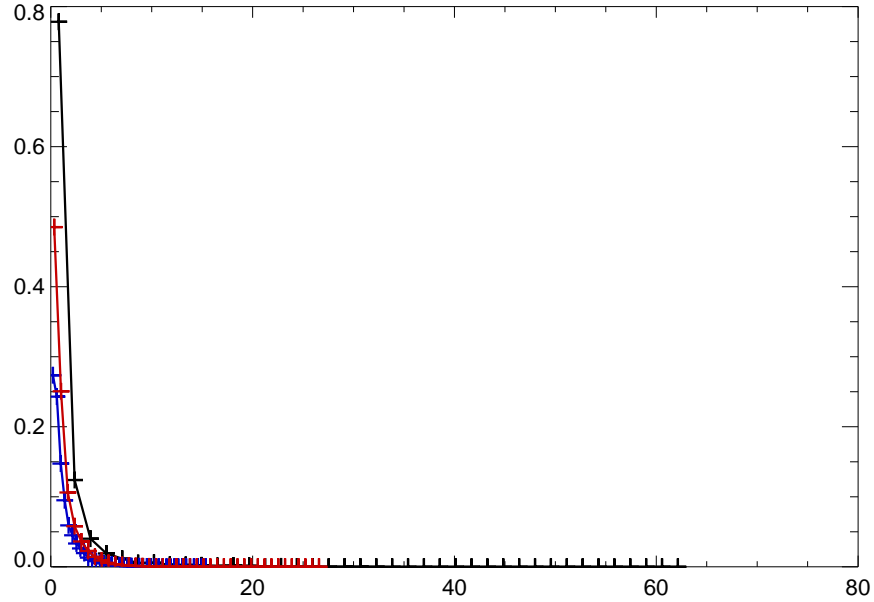
03274000 GREAT MIAMI RIVER AT HAMILTON OH



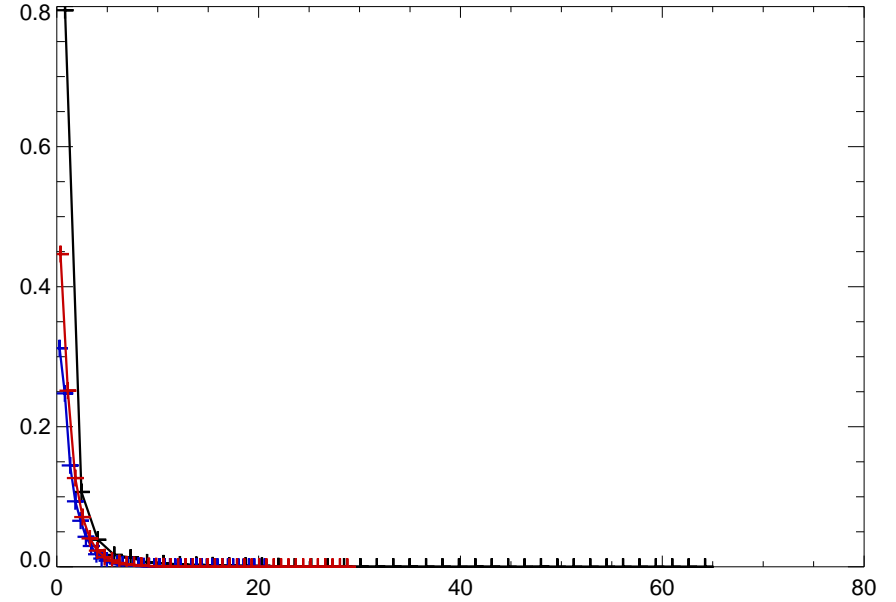
03275000 WHITEWATER RIVER NEAR ALPINE, IN



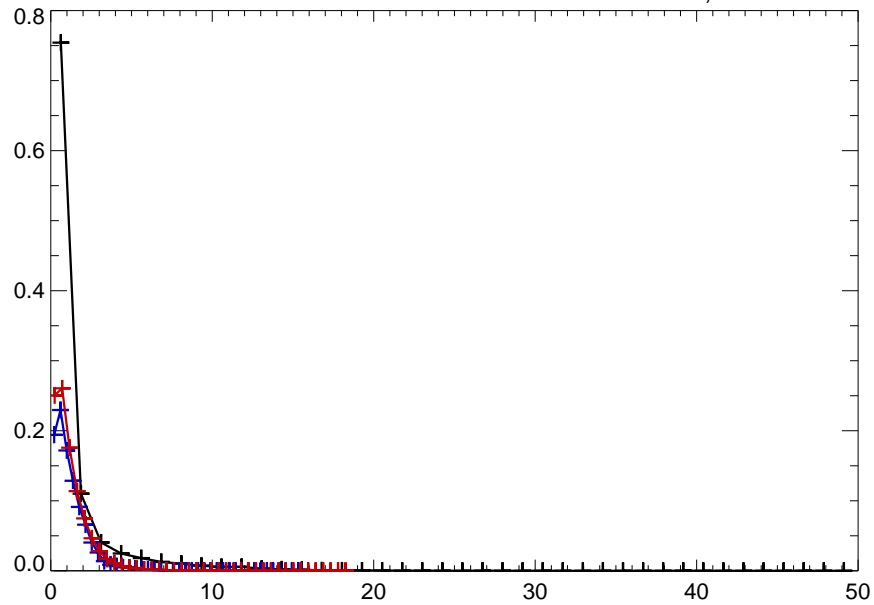
03281500 SOUTH FORK KENTUCKY RIVER AT BOONEVILLE, KY



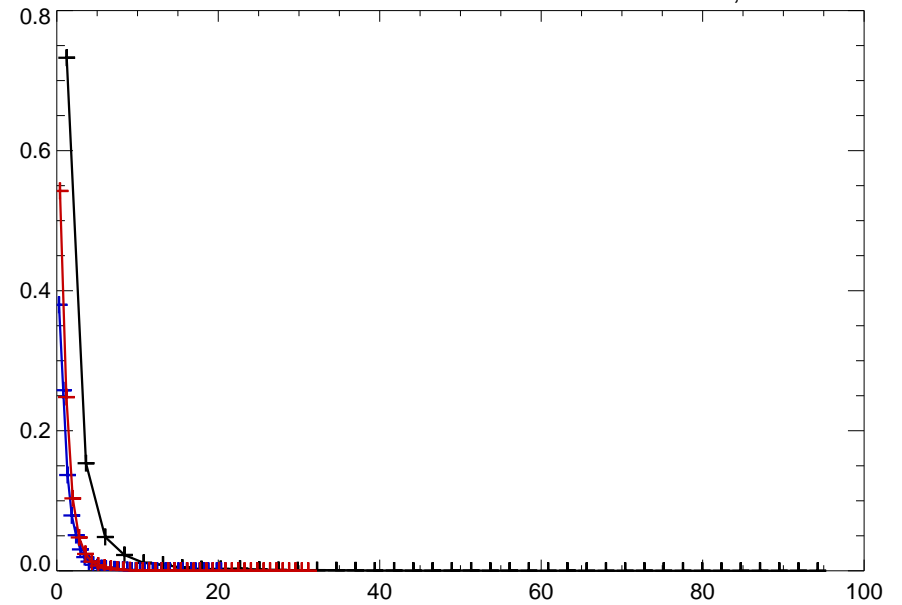
03285000 DIX RIVER NEAR DANVILLE, KY



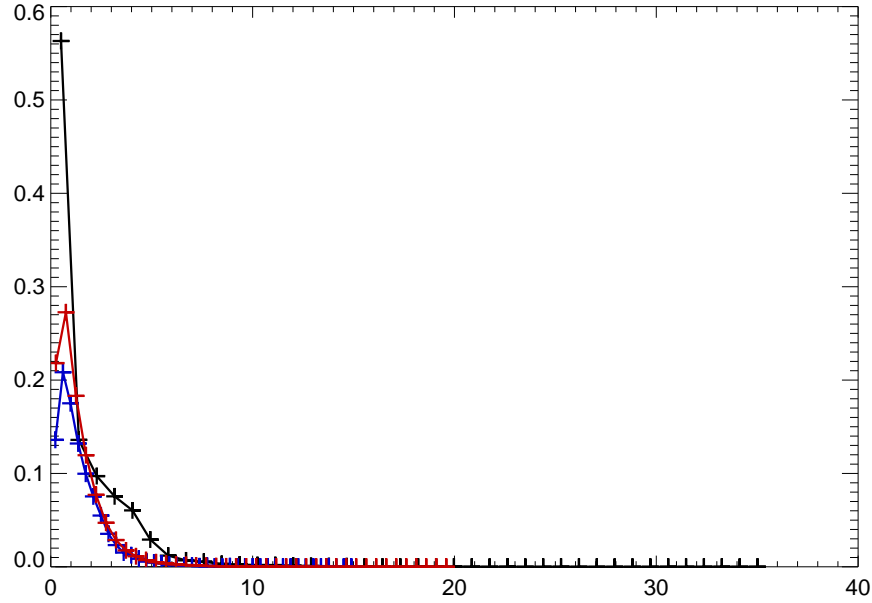
03301500 ROLLING FORK NEAR BOSTON, KY



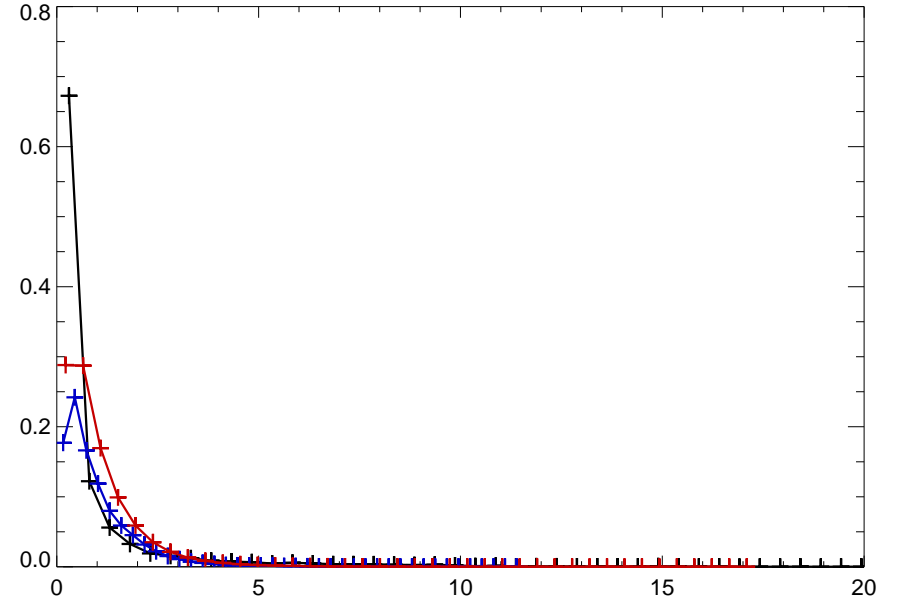
03303000 BLUE RIVER NEAR WHITE CLOUD, IN



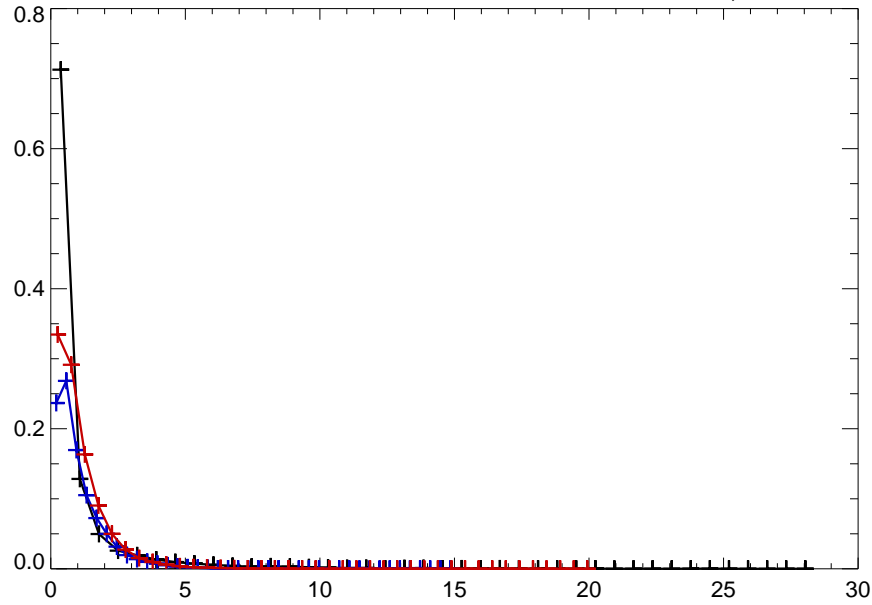
03308500 GREEN RIVER AT MUNFORDVILLE, KY



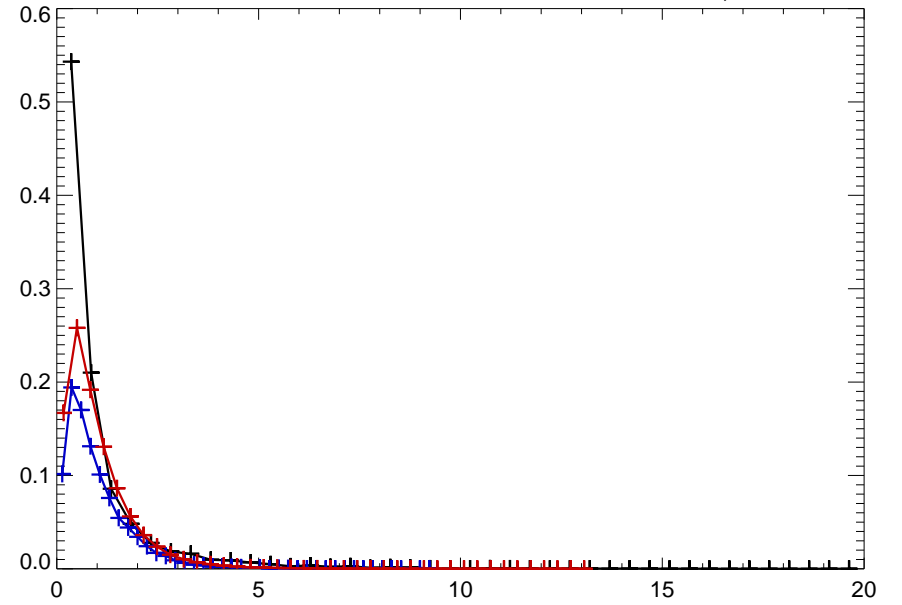
03324000 LITTLE RIVER NEAR HUNTINGTON, IN



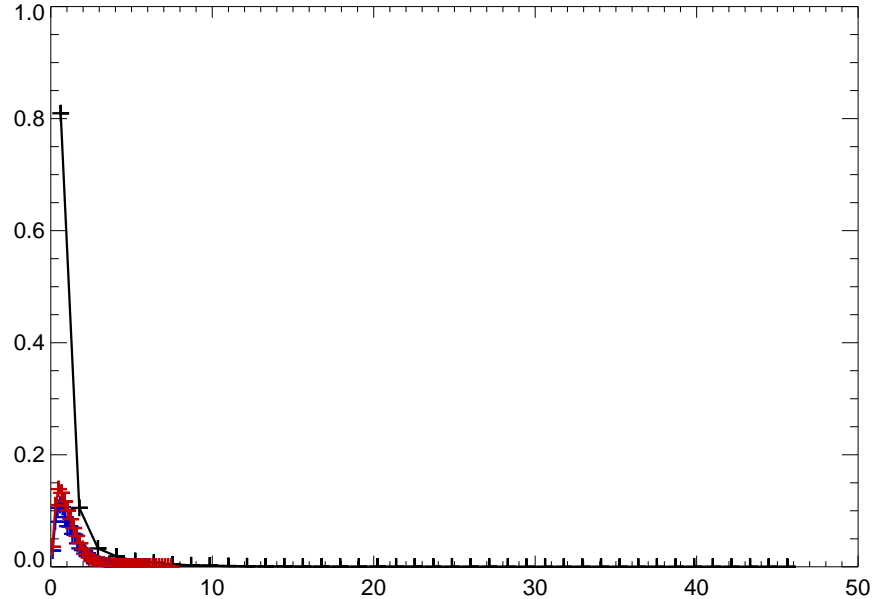
03326500 MISSISSINAWA RIVER AT MARION, IN



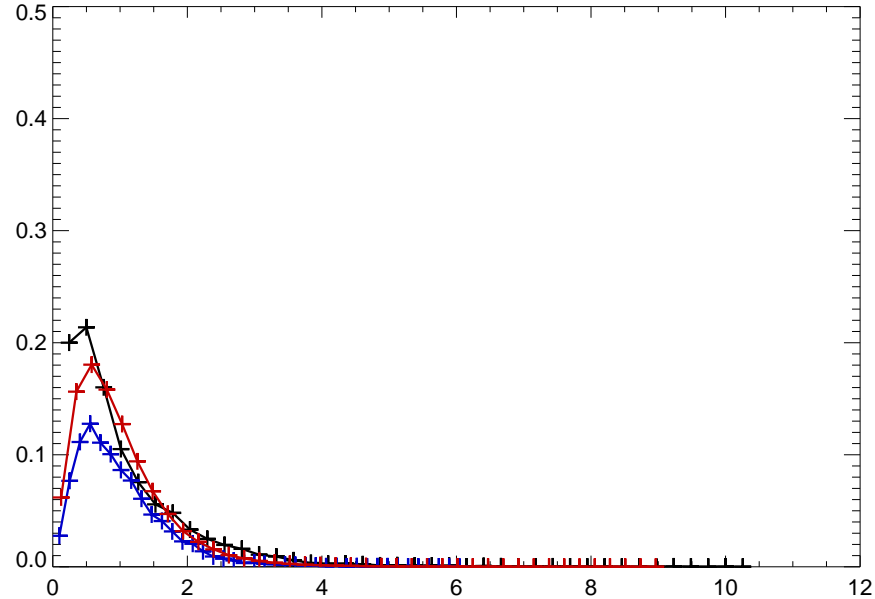
03328500 EEL RIVER NEAR LOGANSPORT, IN



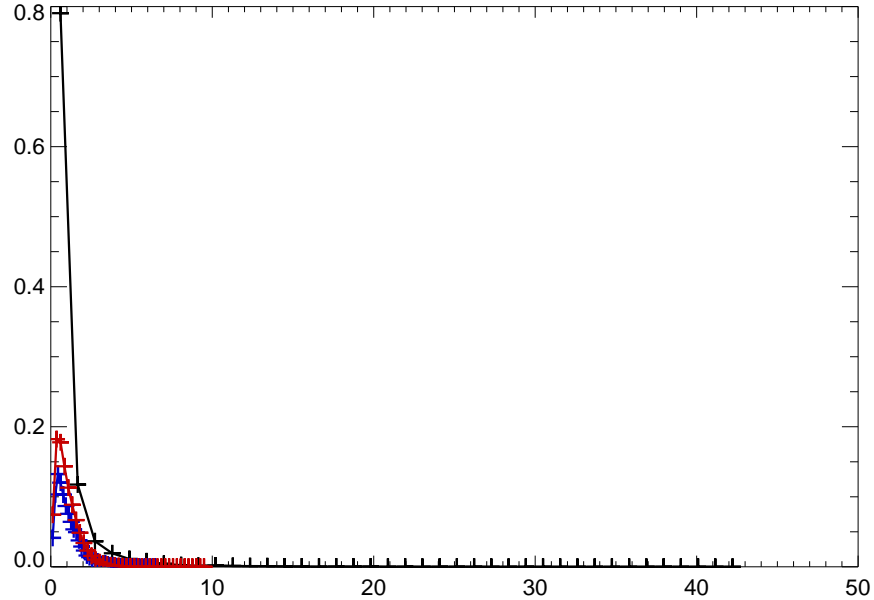
03329700 DEER CREEK NEAR DELPHI, IN



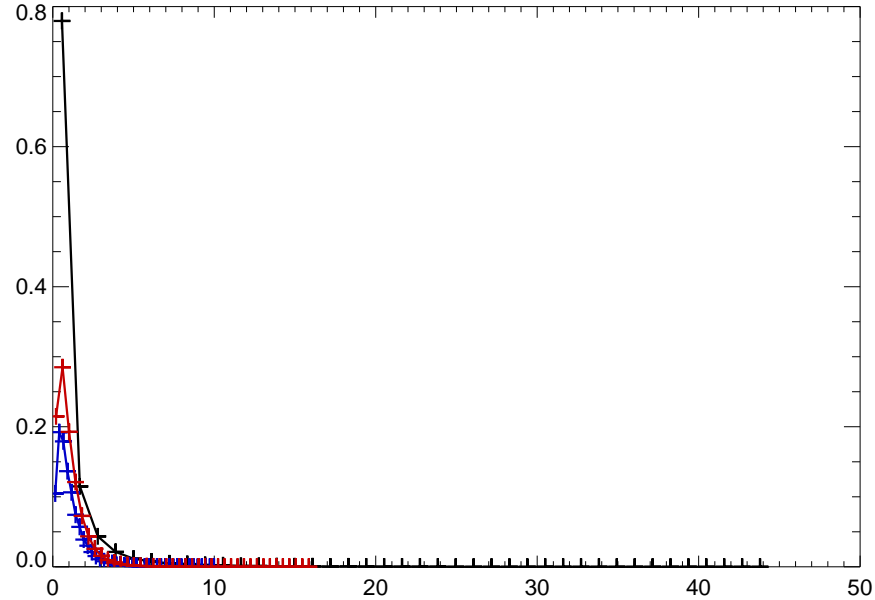
03331500 TIPPECANOE RIVER NEAR ORA, IN



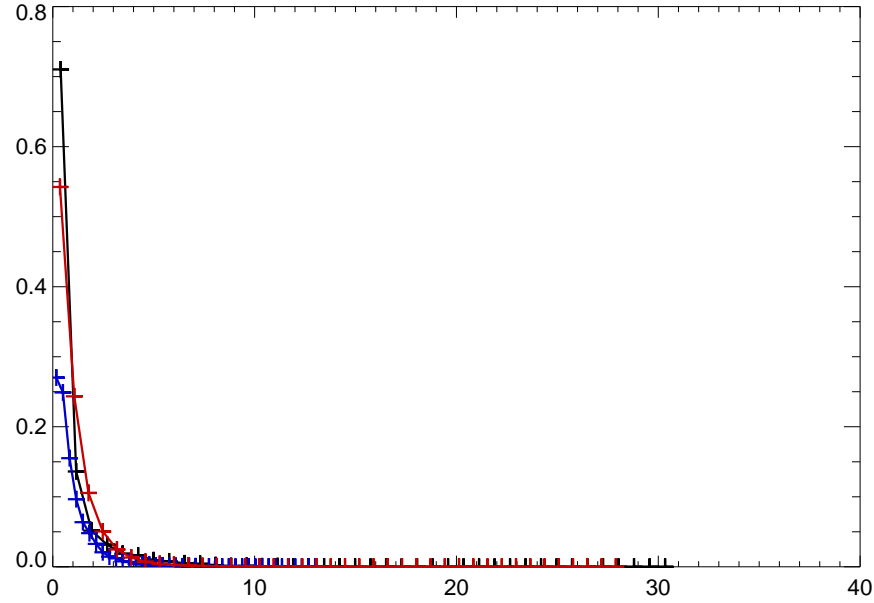
03334500 SOUTH FORK WILDCAT CREEK NEAR LAFAYETTE, IN



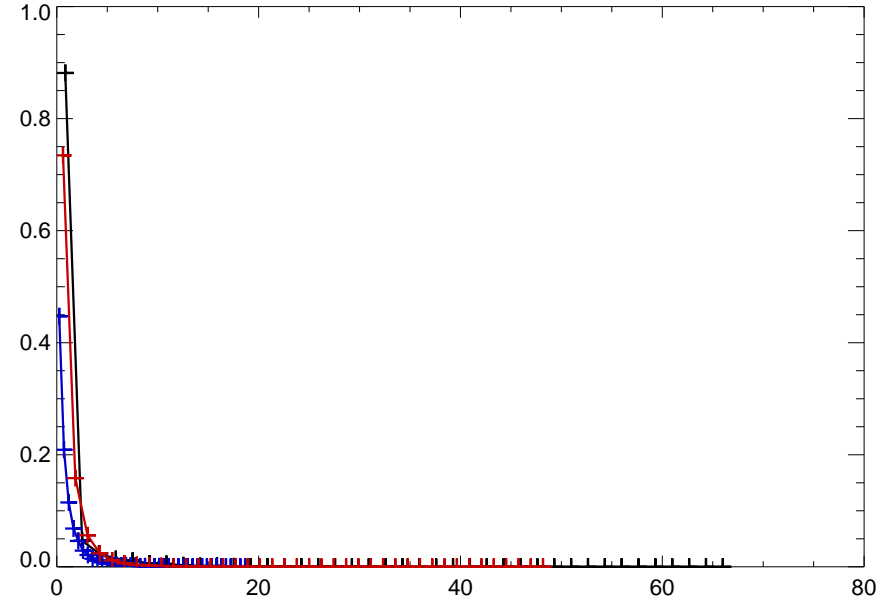
03339500 SUGAR CREEK AT CRAWFORDSVILLE, IN



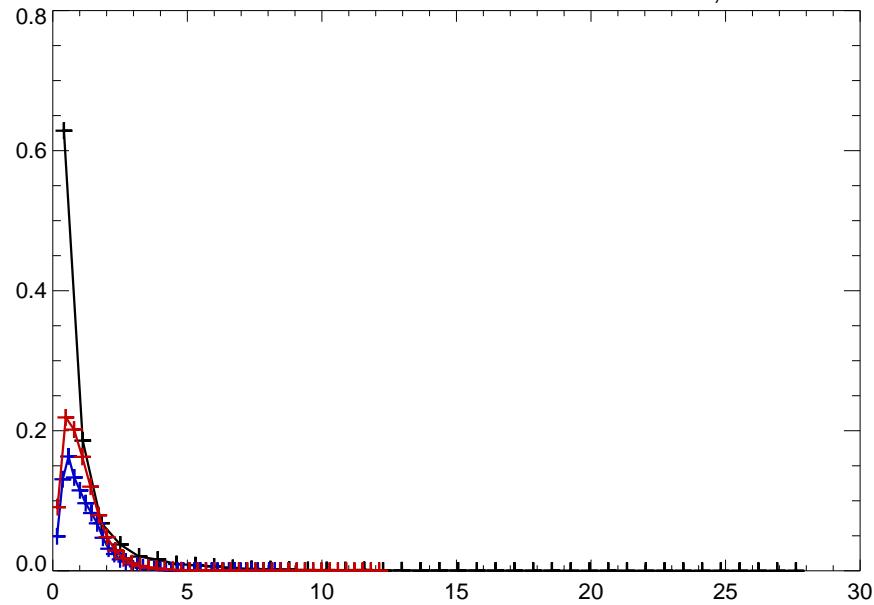
03345500 EMBARRAS RIVER AT STE. MARIE, IL



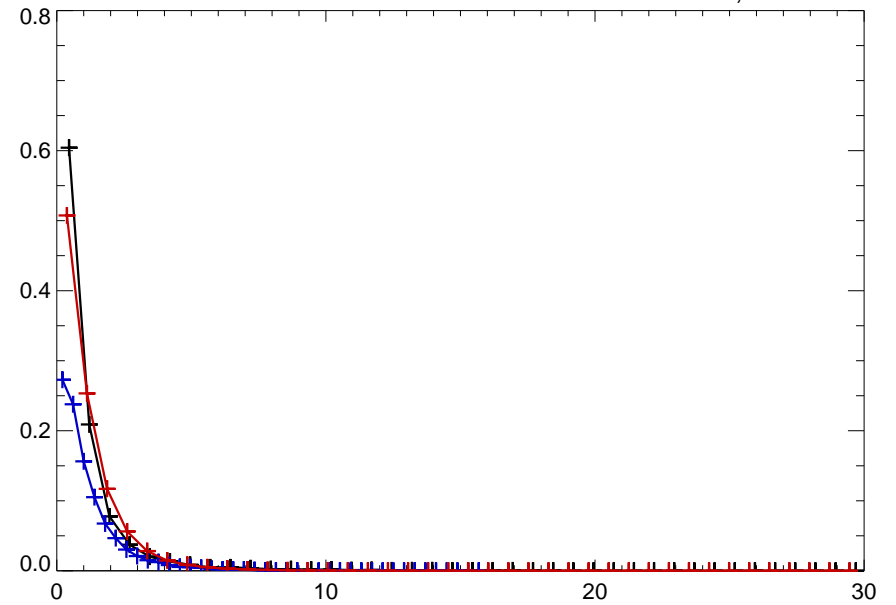
03346000 NORTH FORK EMBARRAS RIVER NEAR OBLONG, IL



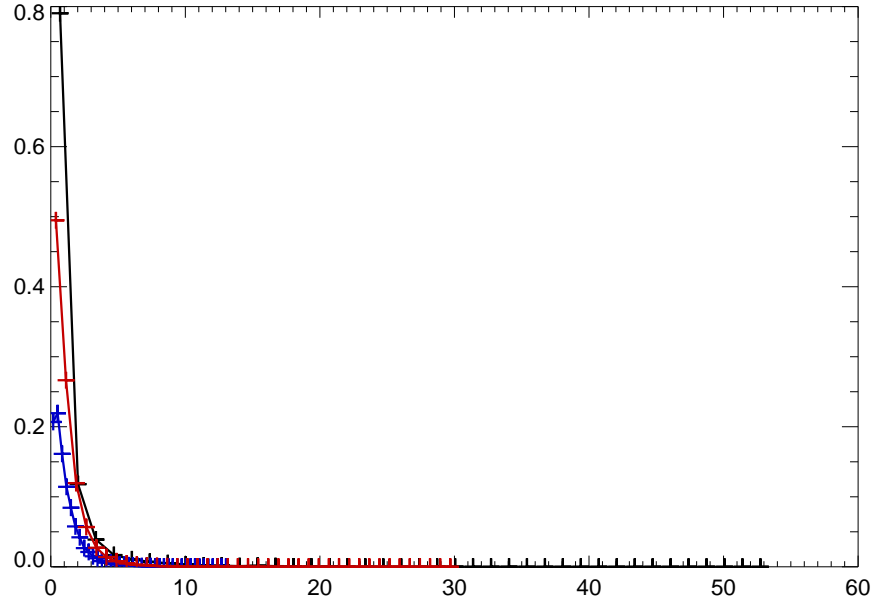
03349000 WHITE RIVER AT NOBLESVILLE, IN



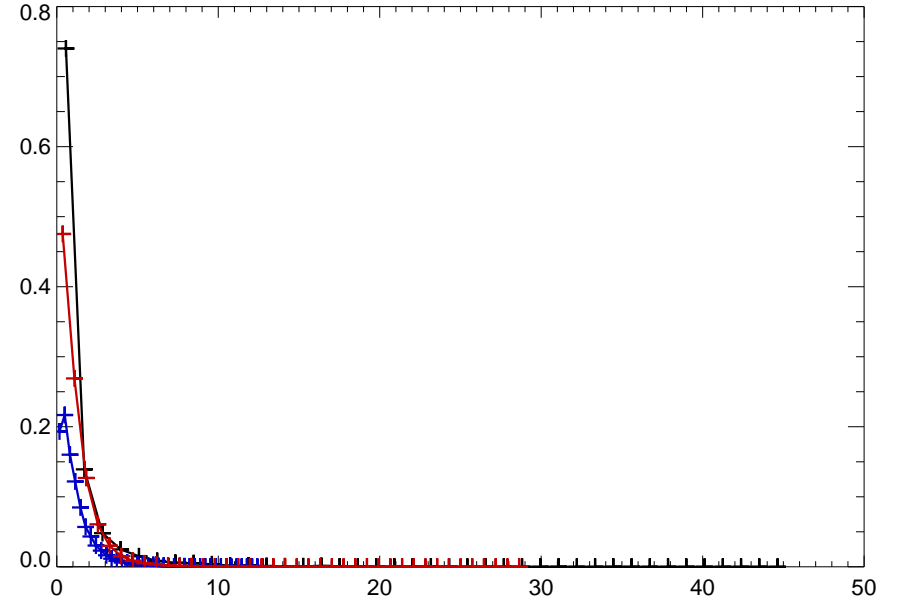
03361500 BIG BLUE RIVER AT SHELBYVILLE, IN



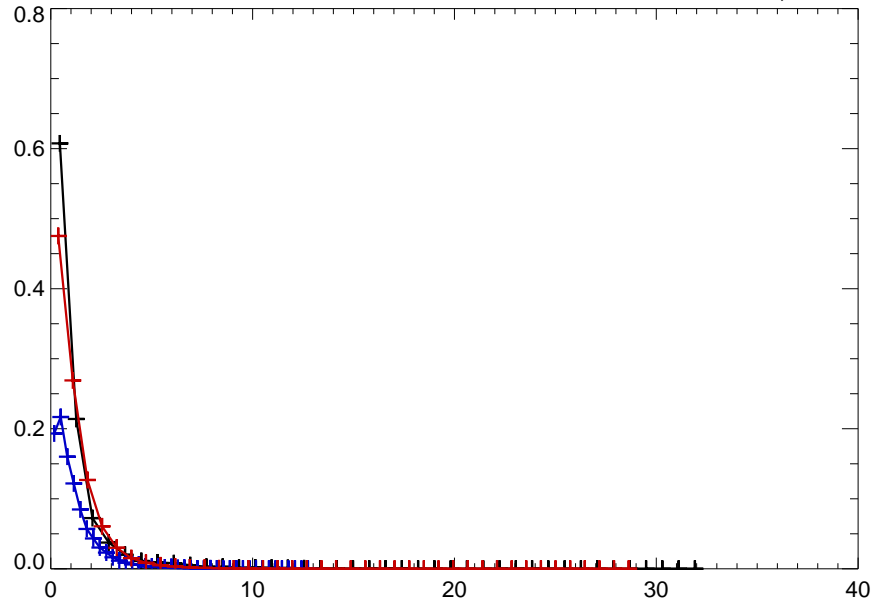
03362500 SUGAR CREEK NEAR EDINBURGH, IN



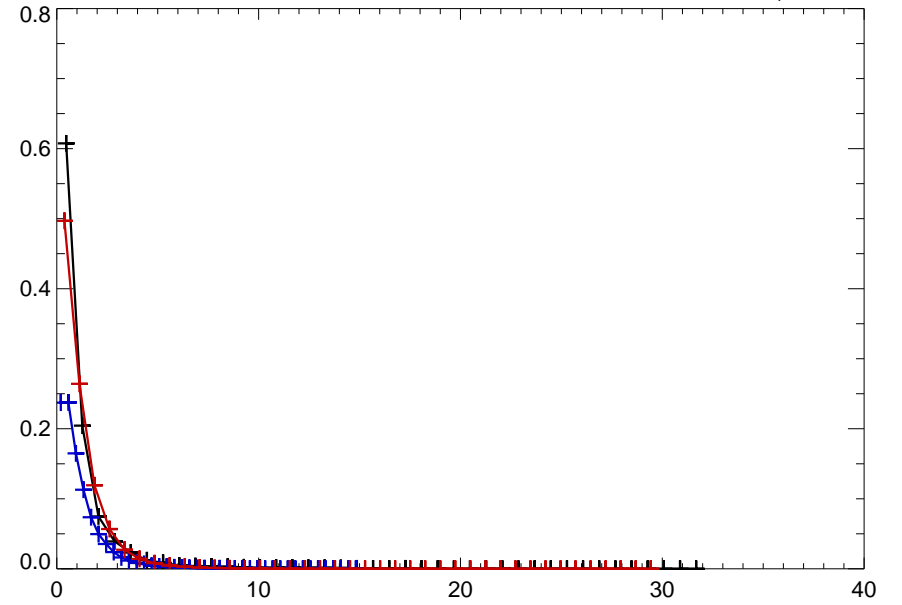
03363500 FLATROCK RIVER AT ST. PAUL, IN



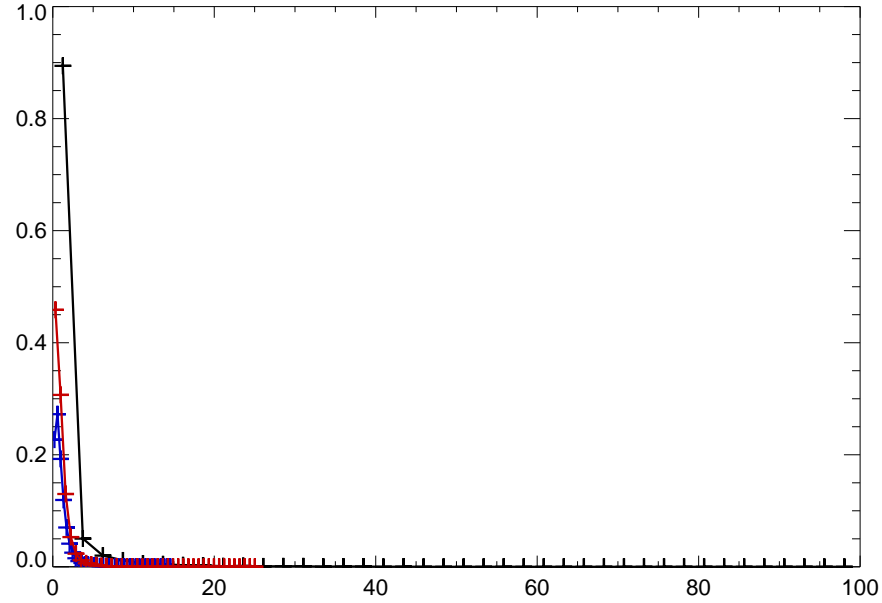
03364000 EAST FORK WHITE RIVER AT COLUMBUS, IN



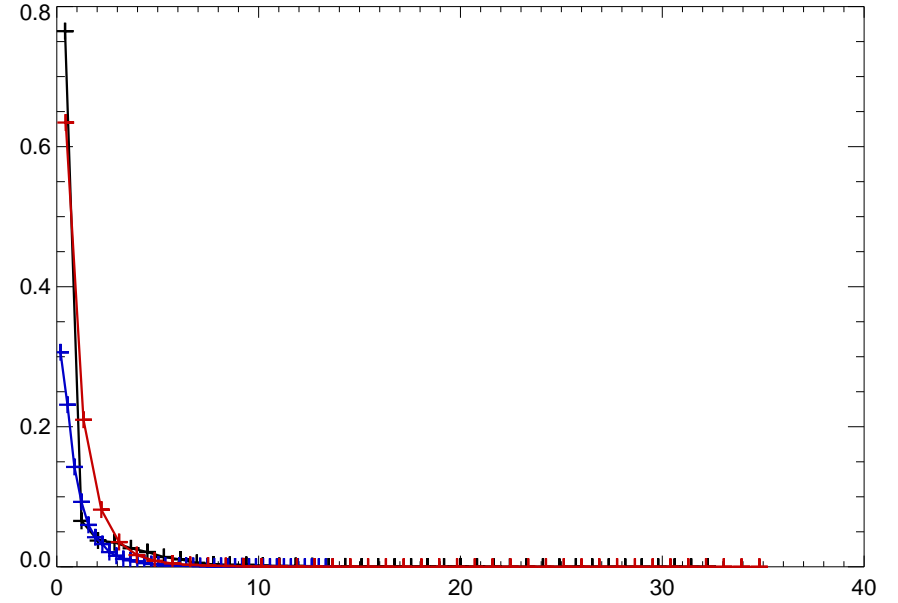
03365500 EAST FORK WHITE RIVER AT SEYMOUR, IN



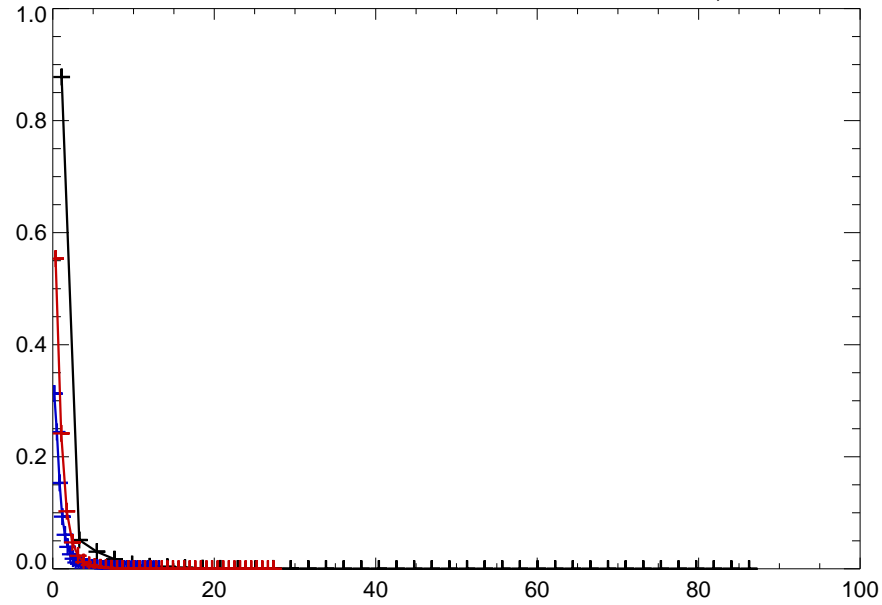
03366500 MUSCATATUCK RIVER NEAR DEPUTY, IN



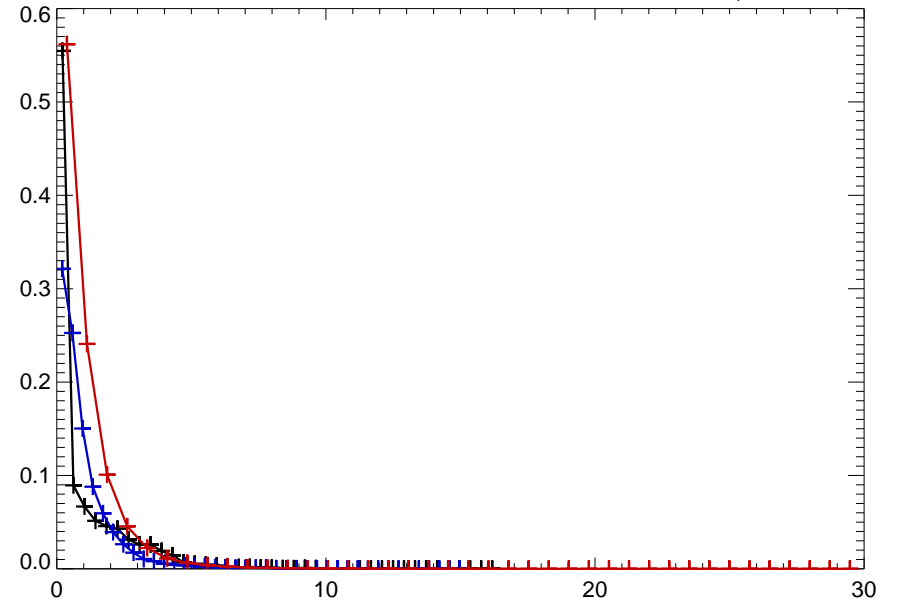
03379500 LITTLE WABASH RIVER BELOW CLAY CITY, IL



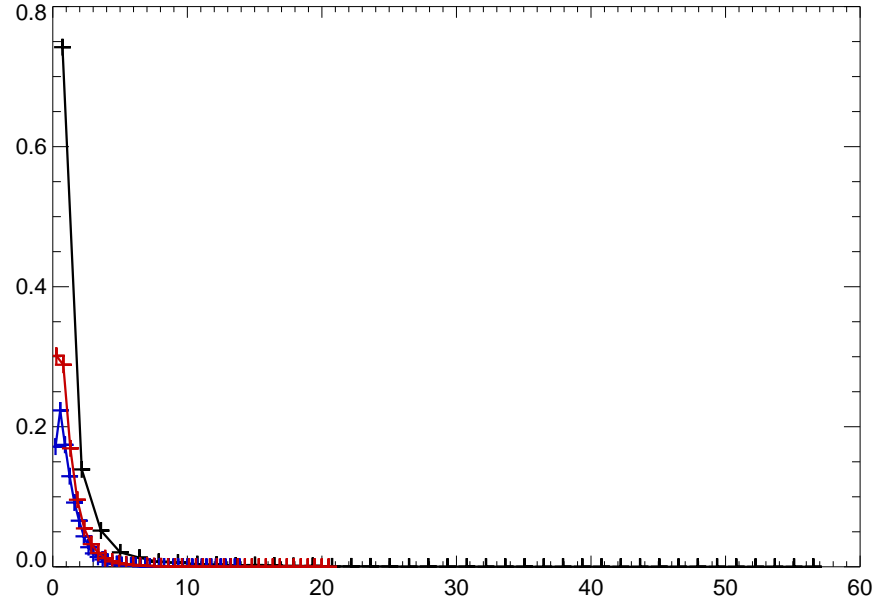
03380500 SKILLET FORK AT WAYNE CITY, IL



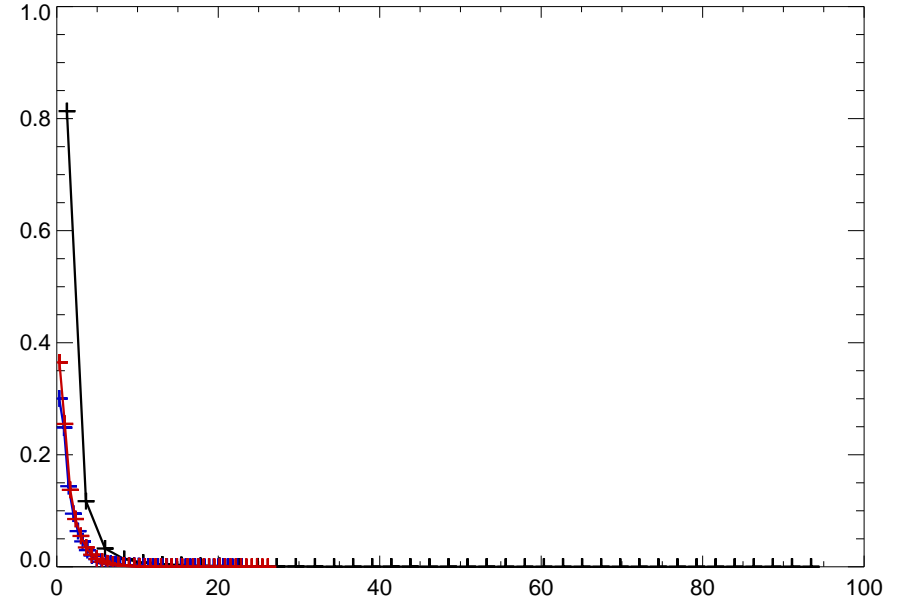
03381500 LITTLE WABASH RIVER AT CARMi, IL



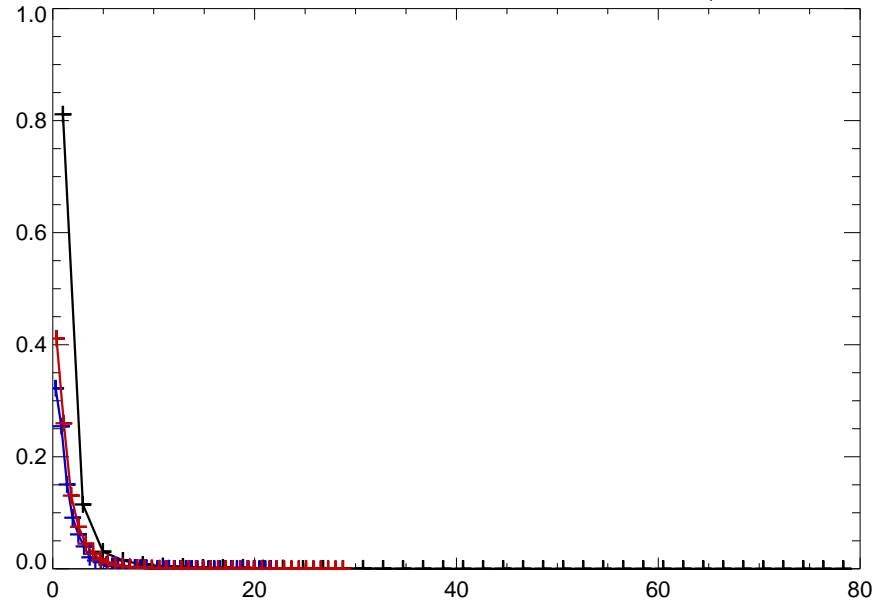
03406500 ROCKCASTLE RIVER AT BILLOWS, KY



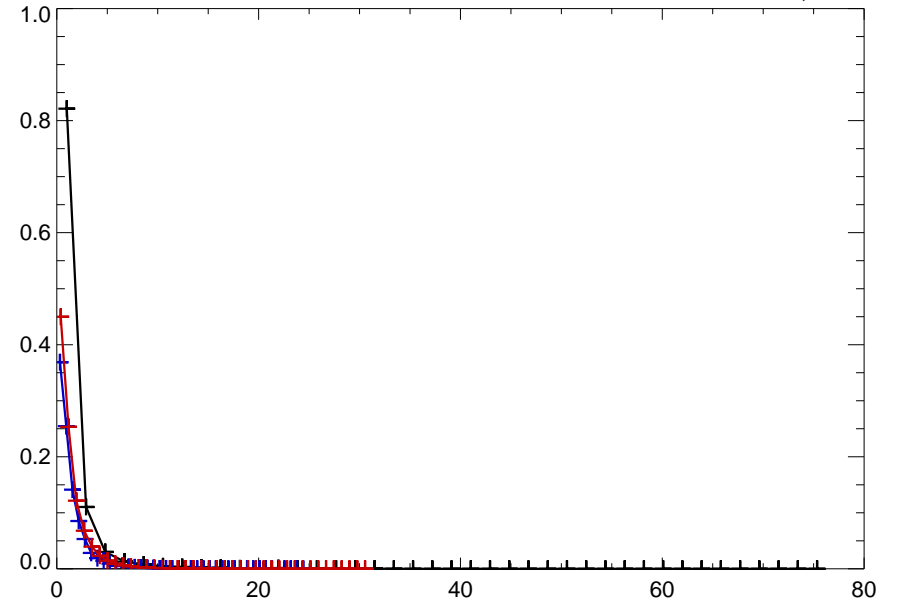
03421000 COLLINS RIVER NEAR MCMINNVILLE, TN



03433500 HARPETH RIVER AT BELLEVUE, TN

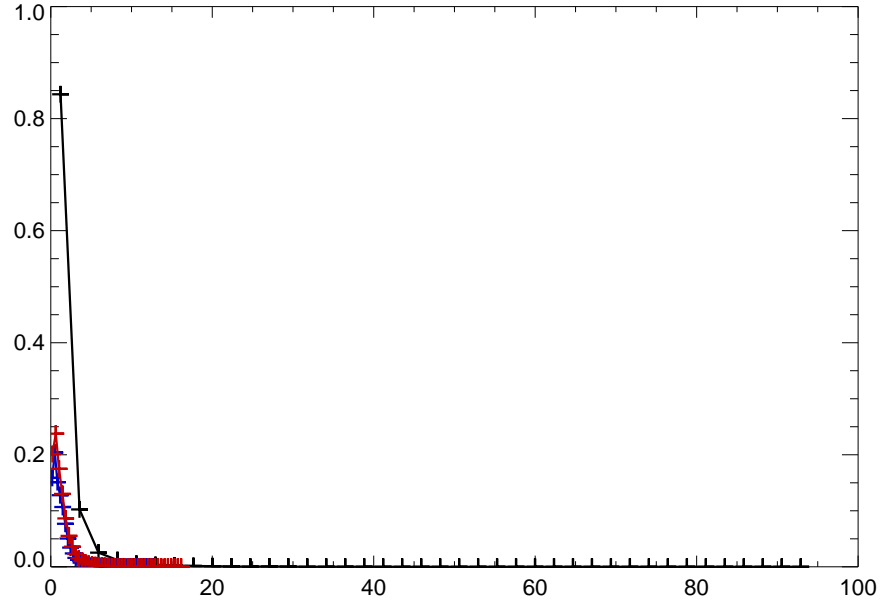


03434500 HARPETH RIVER NEAR KINGSTON SPRINGS, TN

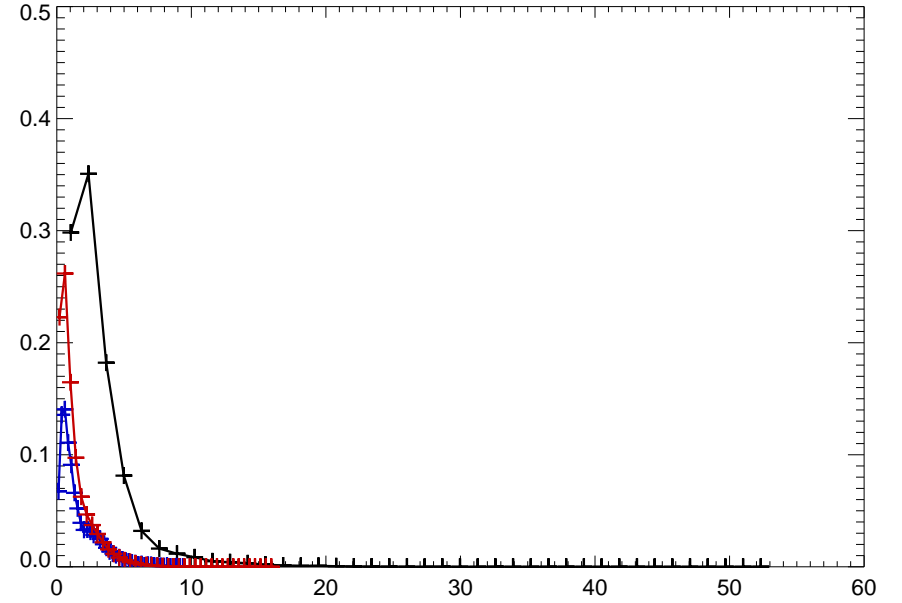




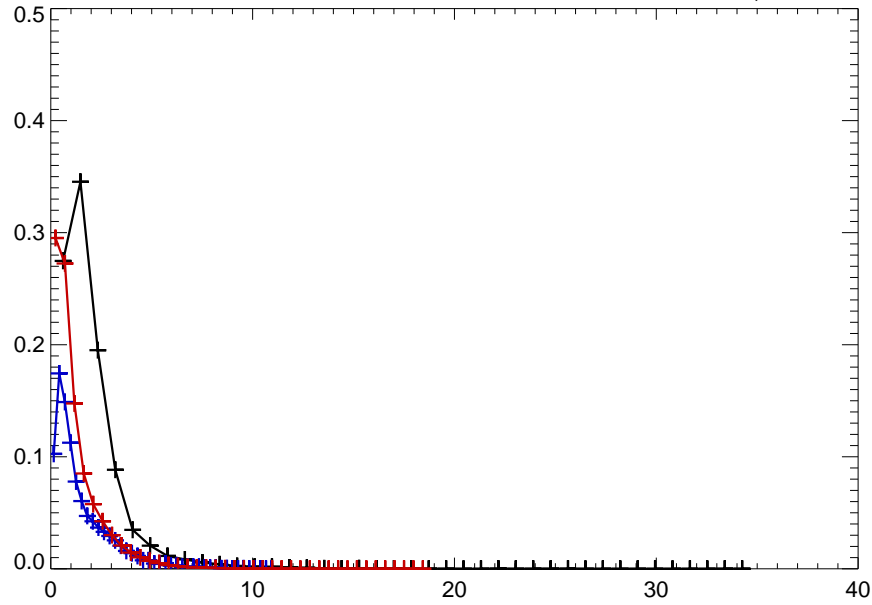
03438000 LITTLE RIVER NEAR CADIZ, KY



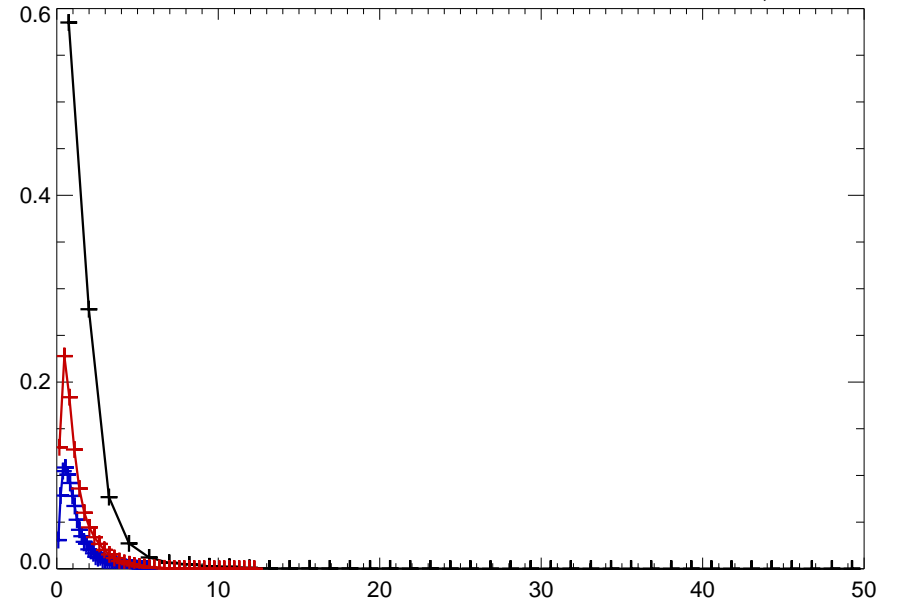
03443000 FRENCH BROAD RIVER AT BLANTYRE, NC



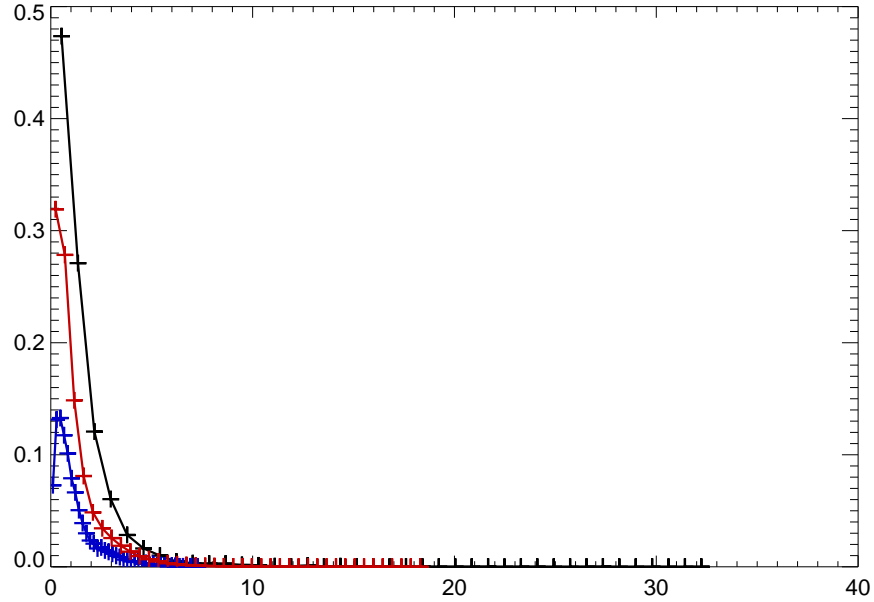
03451500 FRENCH BROAD RIVER AT ASHEVILLE, NC



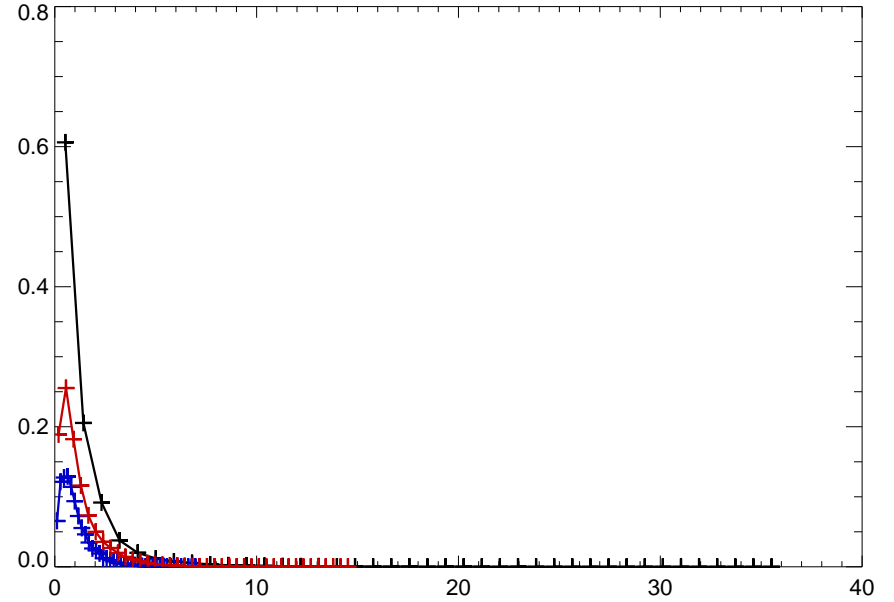
03465500 NOLICHUCKY RIVER AT EMBREEVILLE, TN



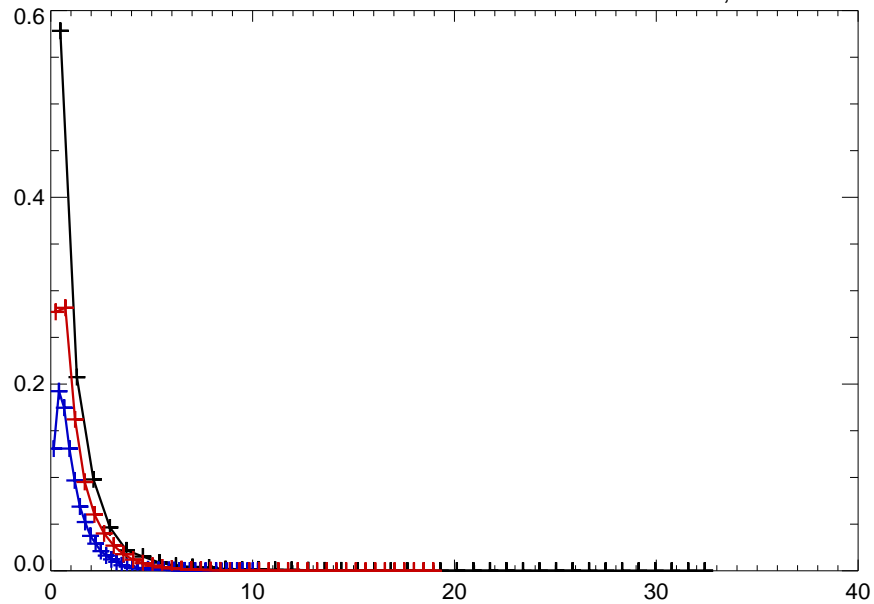
03473000 S F HOLSTON RIVER NEAR DAMASCUS, VA



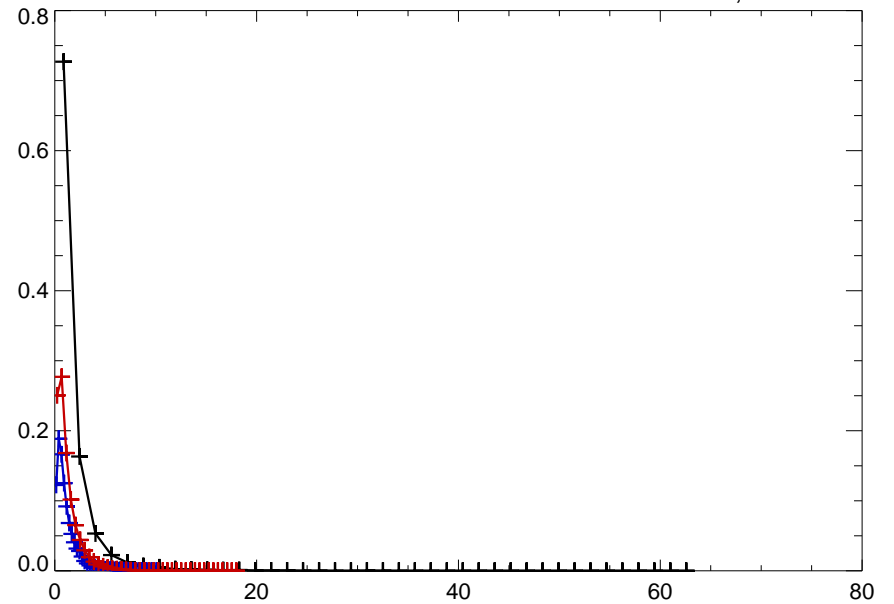
03524000 CLINCH RIVER AT CLEVELAND, VA



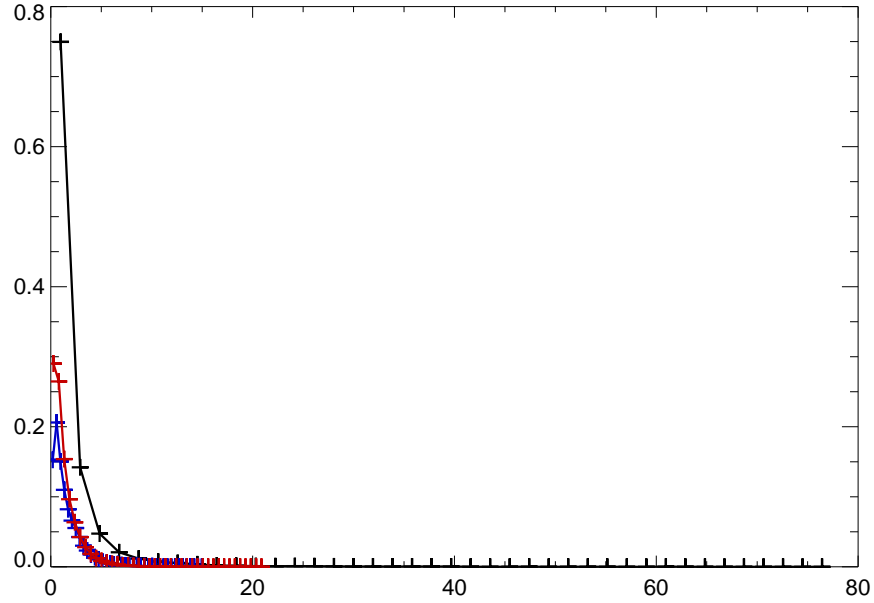
03528000 CLINCH RIVER ABOVE TAZEWELL, TN



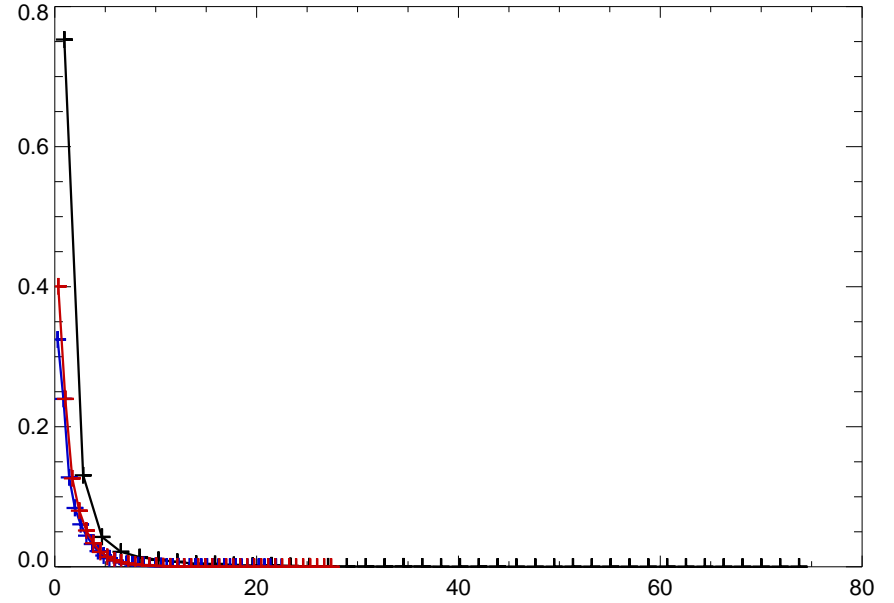
03531500 POWELL RIVER NEAR JONESVILLE, VA



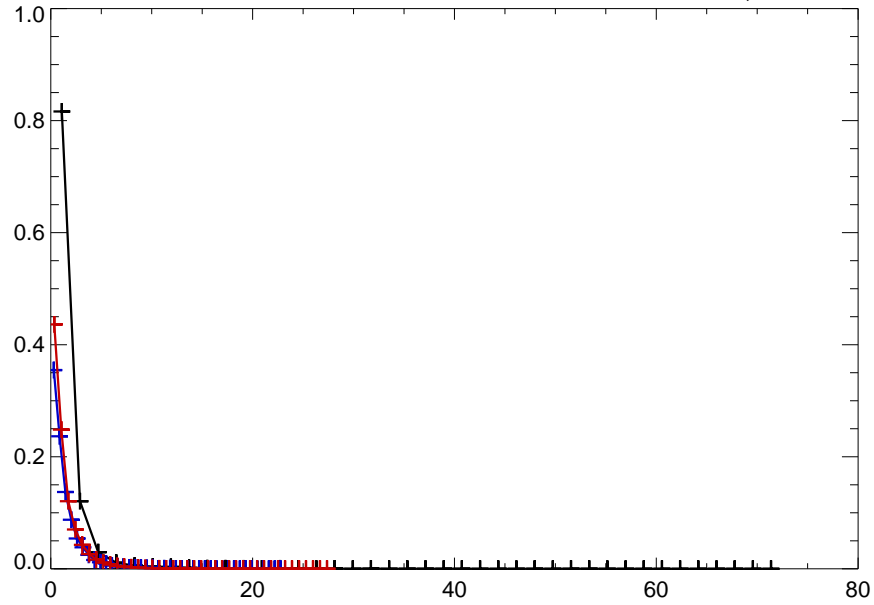
03540500 EMORY RIVER AT OAKDALE, TN



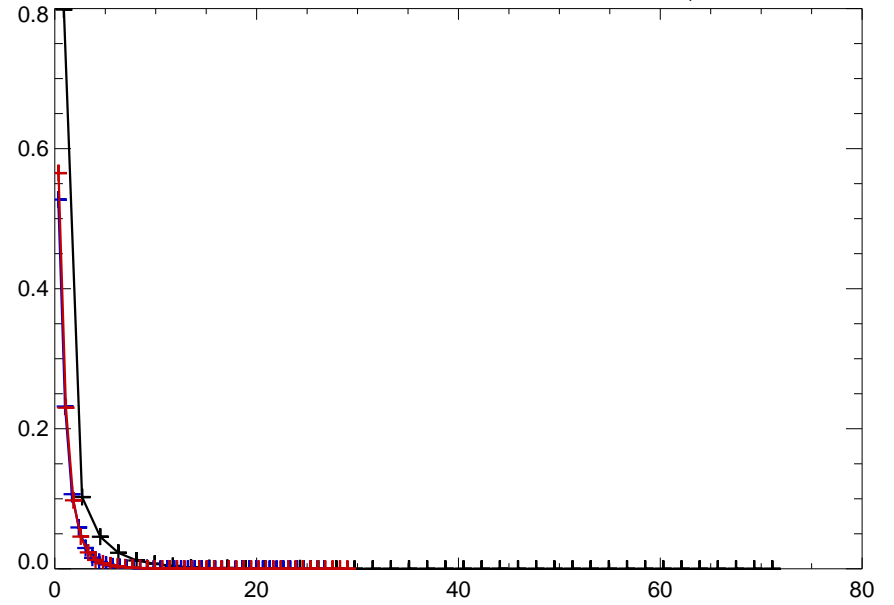
03574500 PAINT ROCK RIVER NEAR WOODVILLE AL



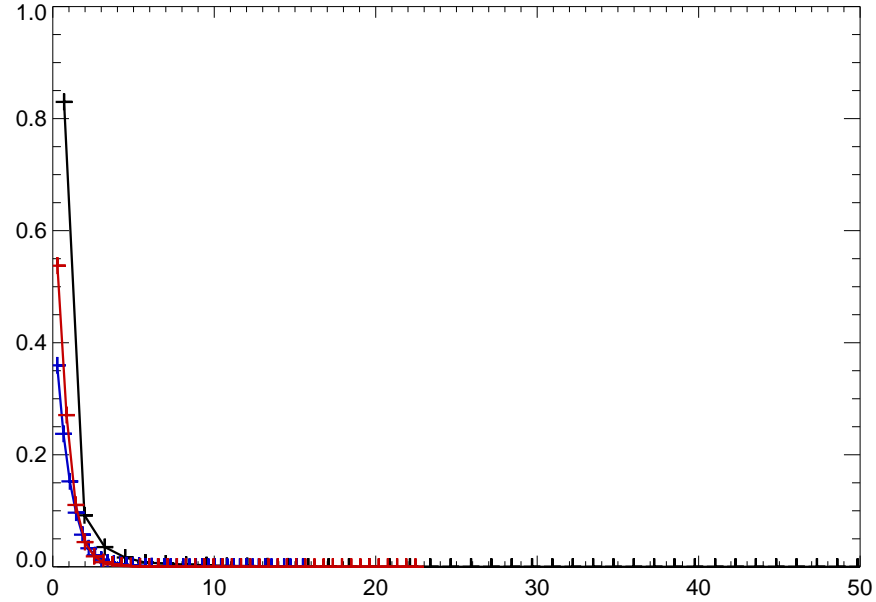
03604000 BUFFALO RIVER NEAR FLAT WOODS, TN



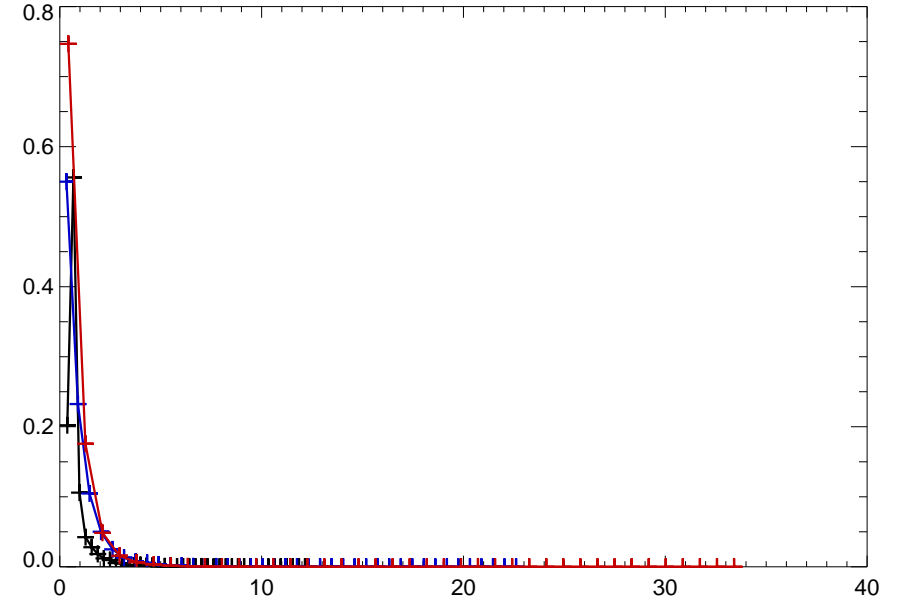
03612000 CACHE RIVER AT FORMAN, IL



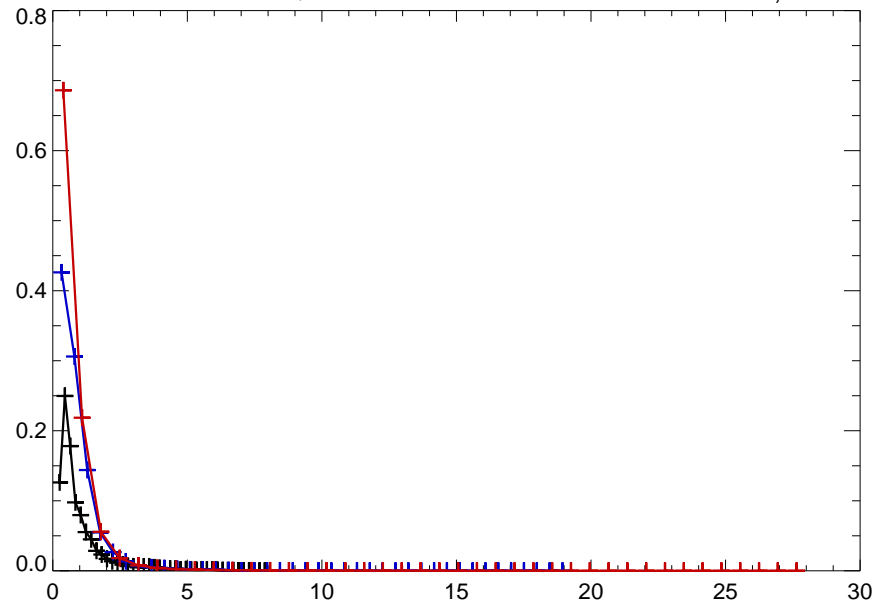
04027000 BAD RIVER NEAR ODANAH, WI



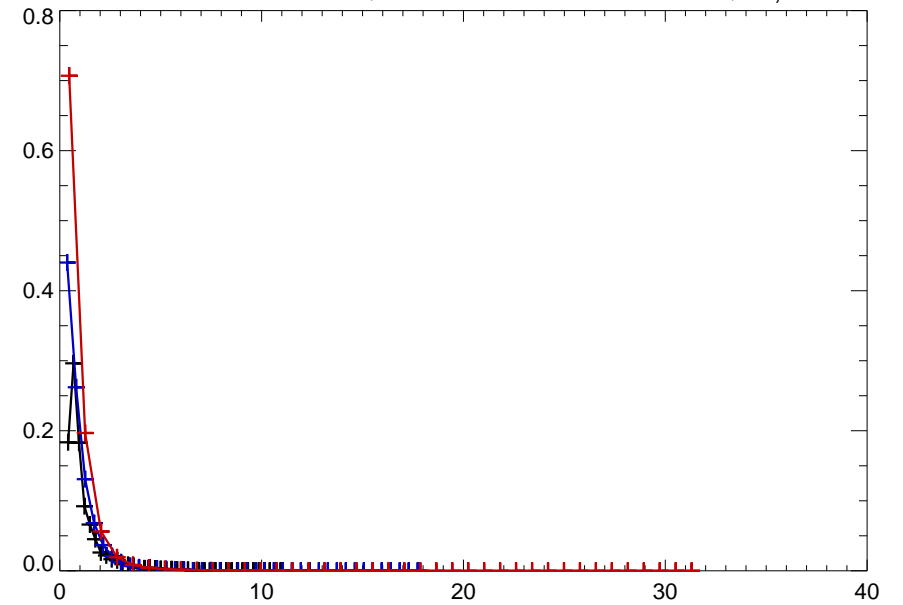
04027500 WHITE RIVER NEAR ASHLAND, WI



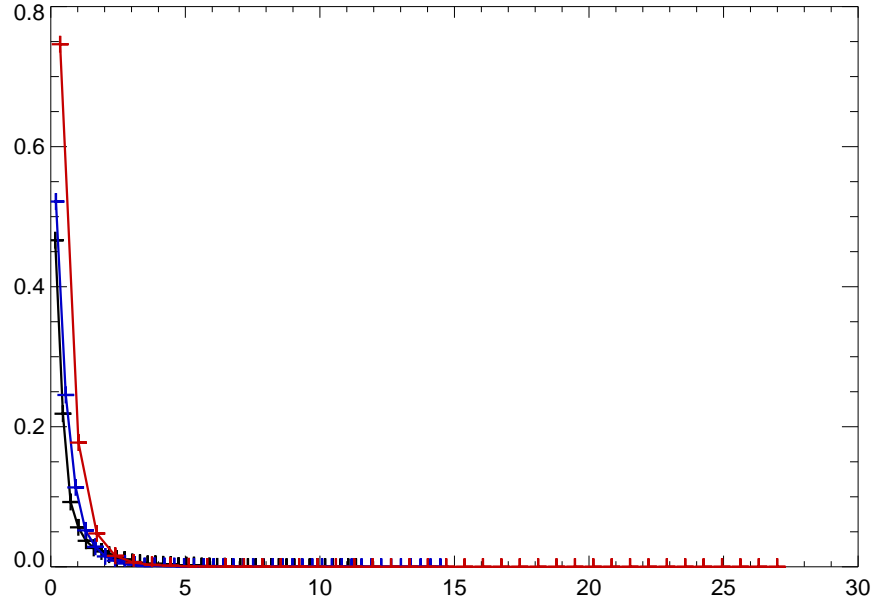
04045500 TAHQUAMENON RIVER NEAR PARADISE, MI



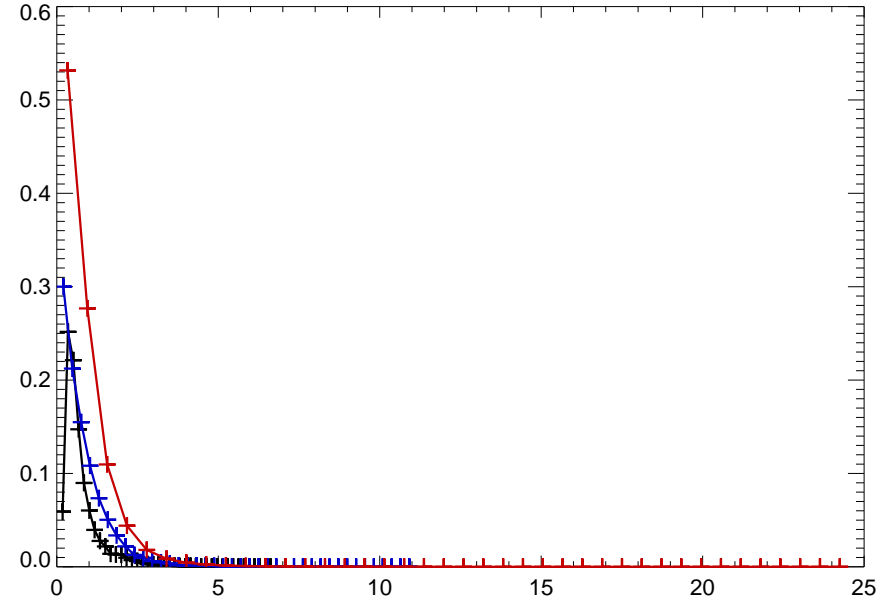
04056500 MANISTIQUE RIVER NEAR MANISTIQUE, MI



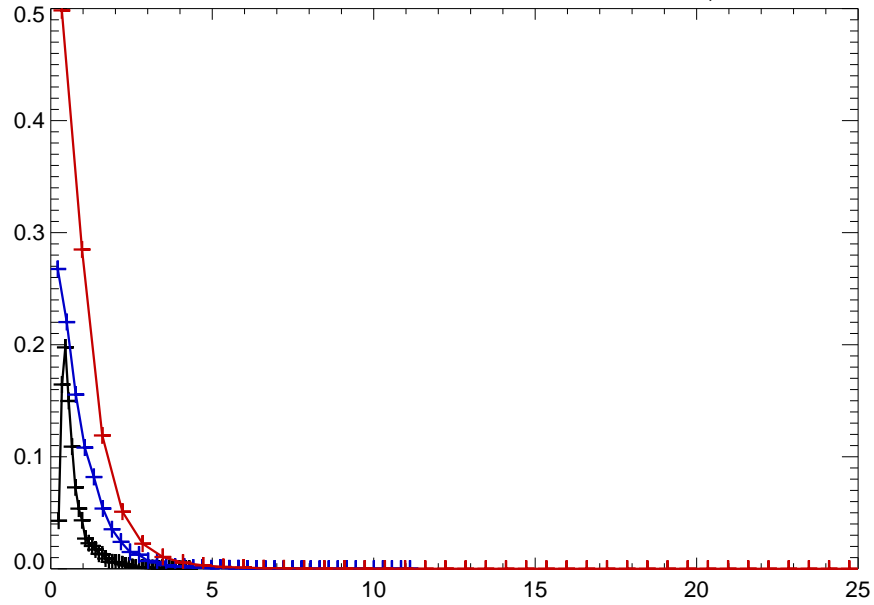
04059500 FORD RIVER NEAR HYDE, MI



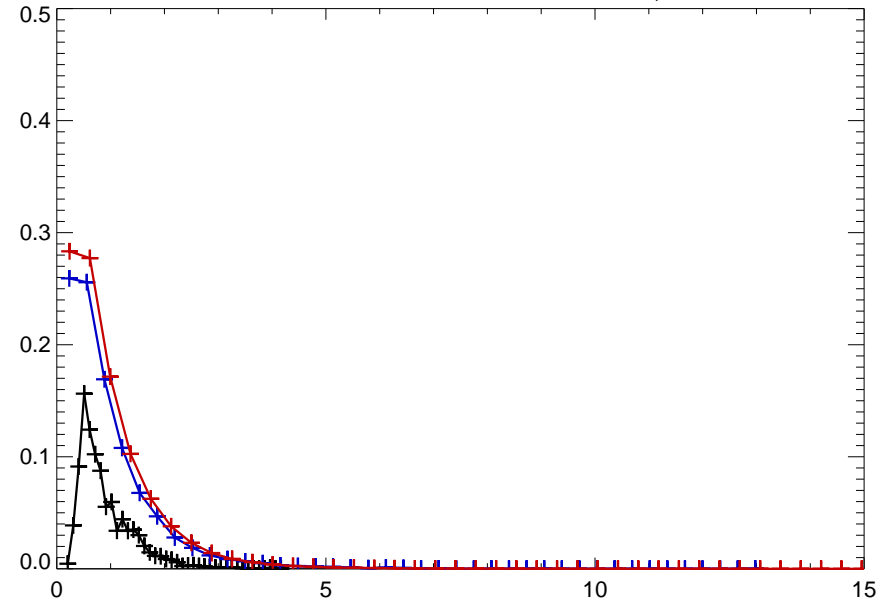
04069500 PESHTIGO RIVER AT PESHTIGO, WI



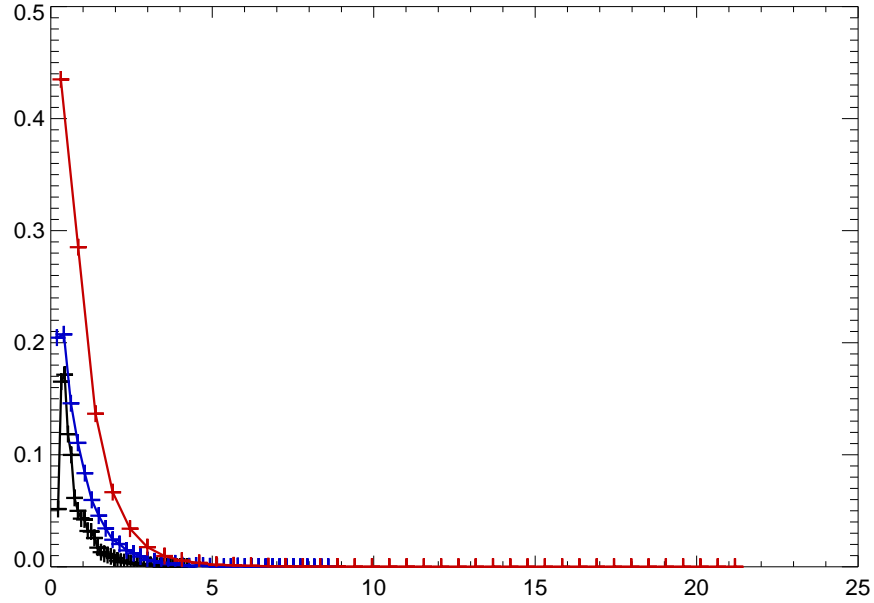
04071000 OCONTO RIVER NEAR GILLETT, WI



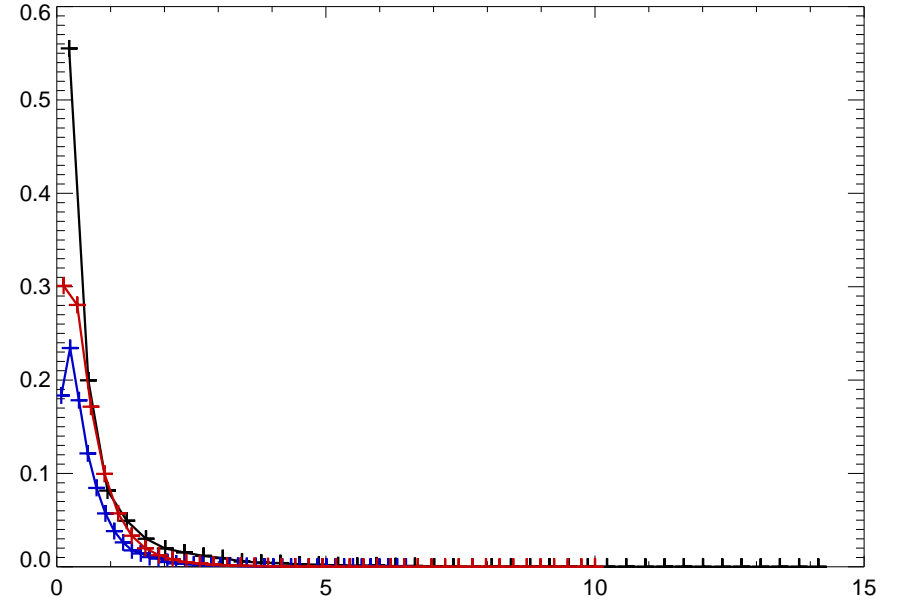
04073500 FOX RIVER AT BERLIN, WI



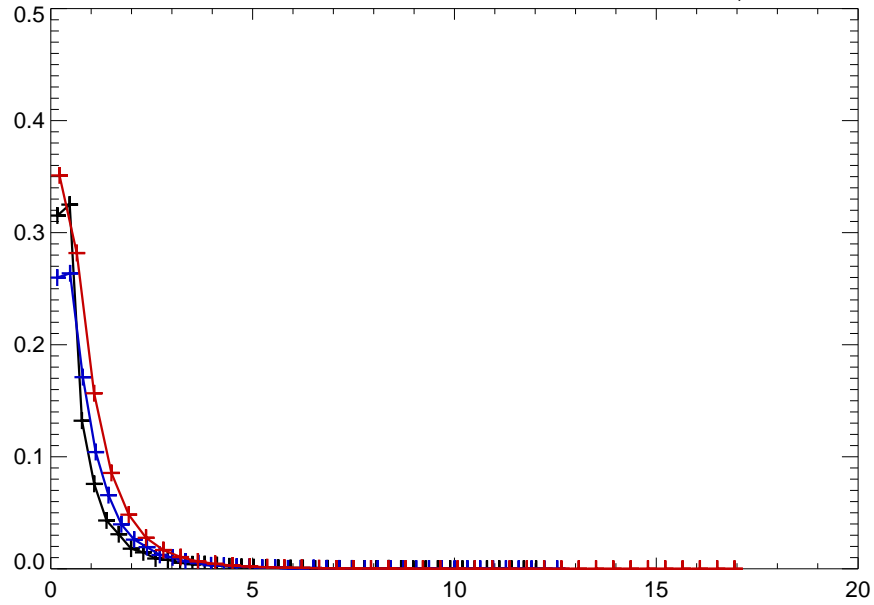
04079000 WOLF RIVER AT NEW LONDON, WI



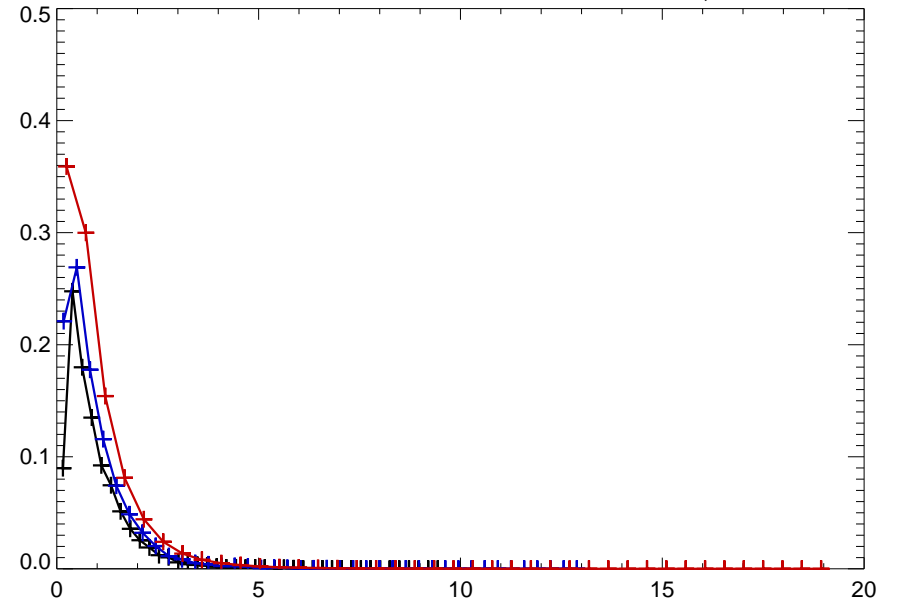
04086000 SHEBOYGAN RIVER AT SHEBOYGAN, WI



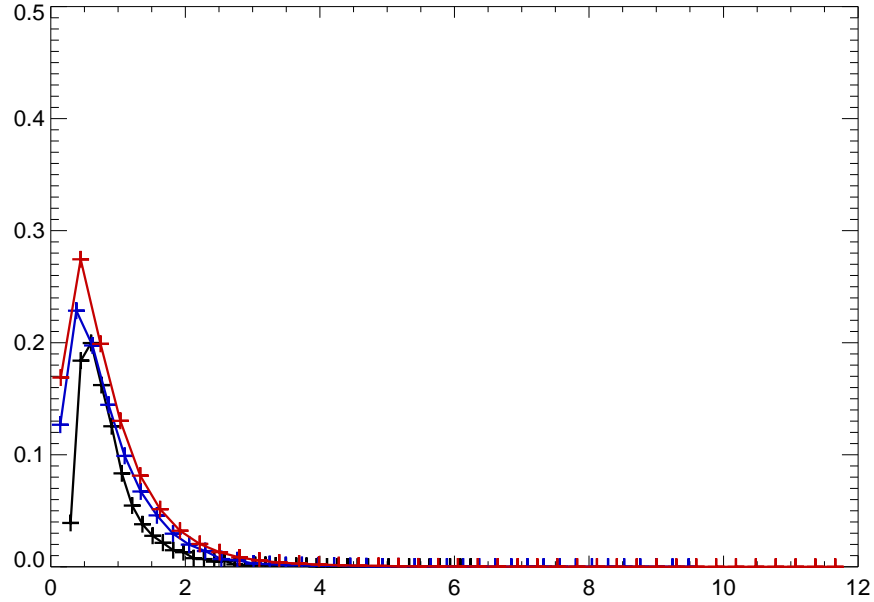
04087000 MILWAUKEE RIVER AT MILWAUKEE, WI



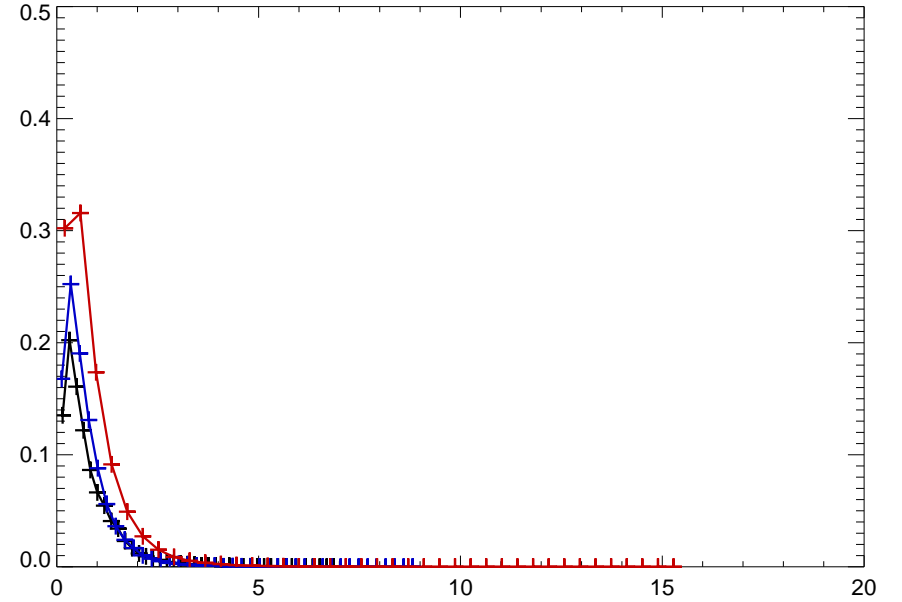
04100500 ELKHART RIVER AT GOSHEN, IN



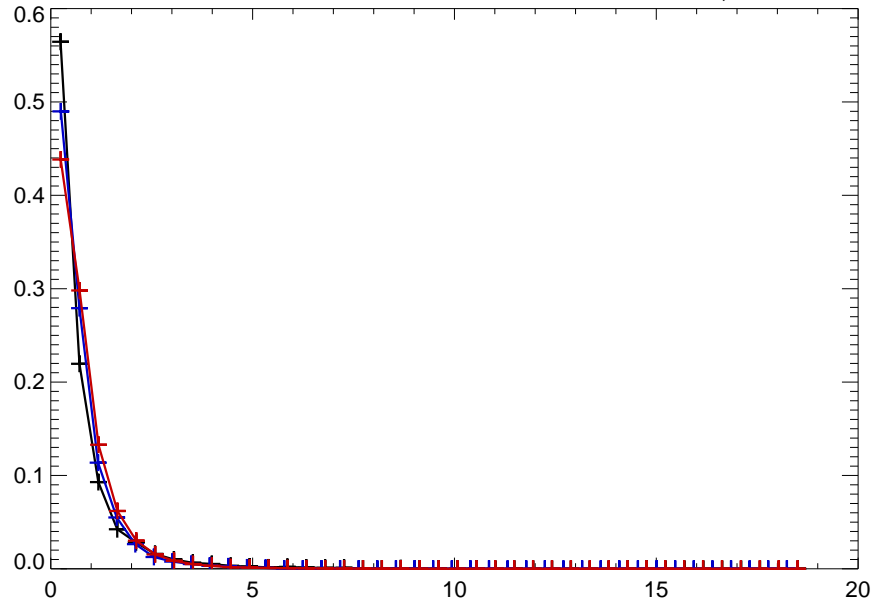
04105500 KALAMAZOO RIVER NEAR BATTLE CREEK, MI



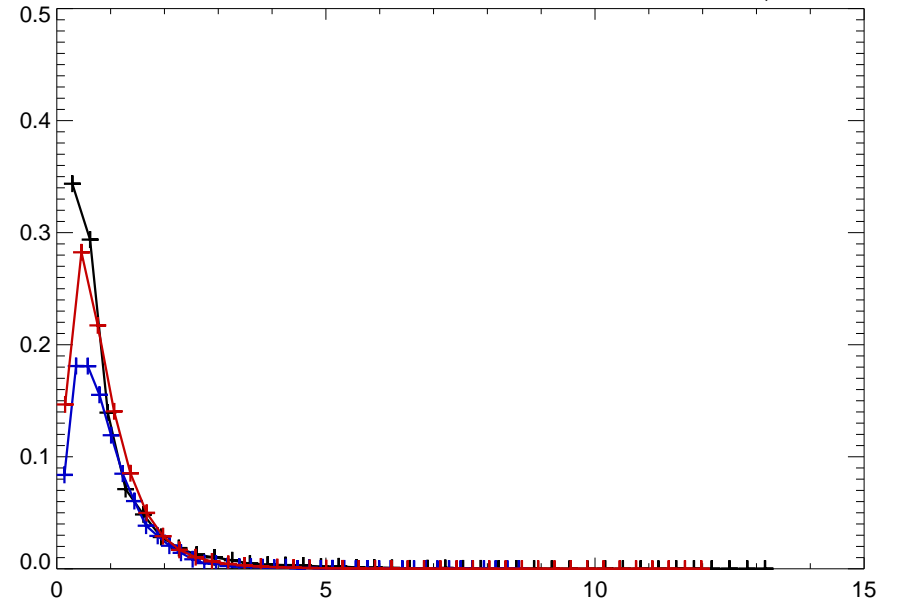
04113000 GRAND RIVER AT LANSING, MI



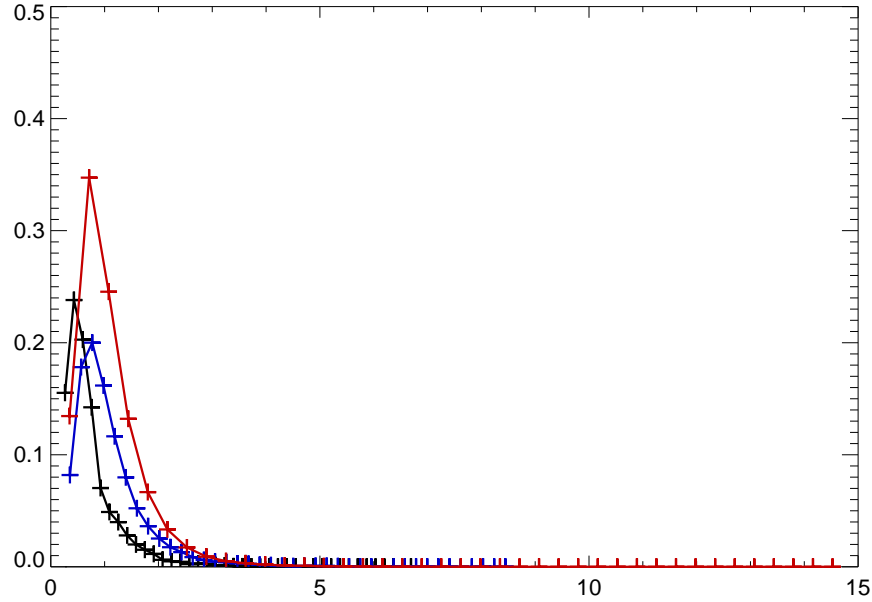
04115000 MAPLE RIVER AT MAPLE RAPIDS, MI



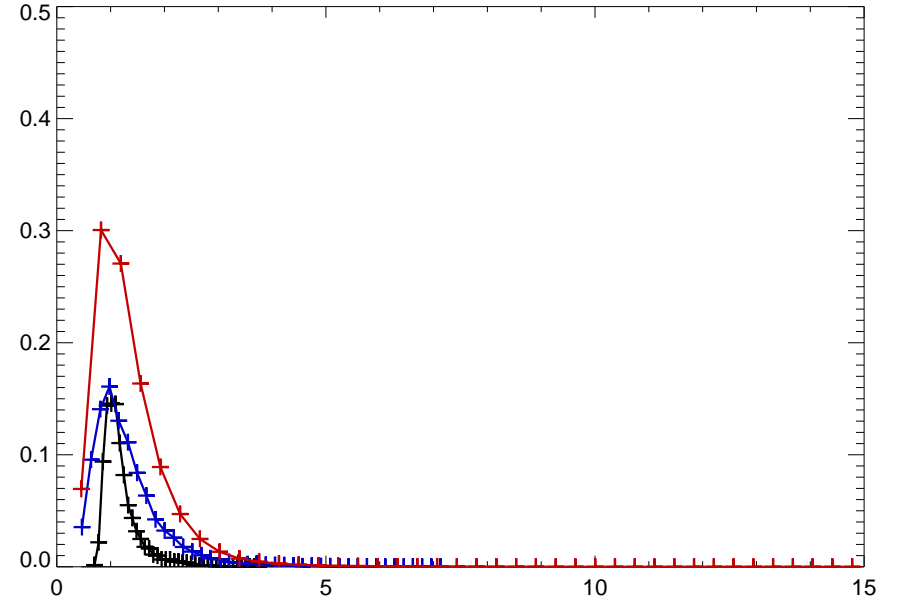
04117500 THORNAPPLE RIVER NEAR HASTINGS, MI



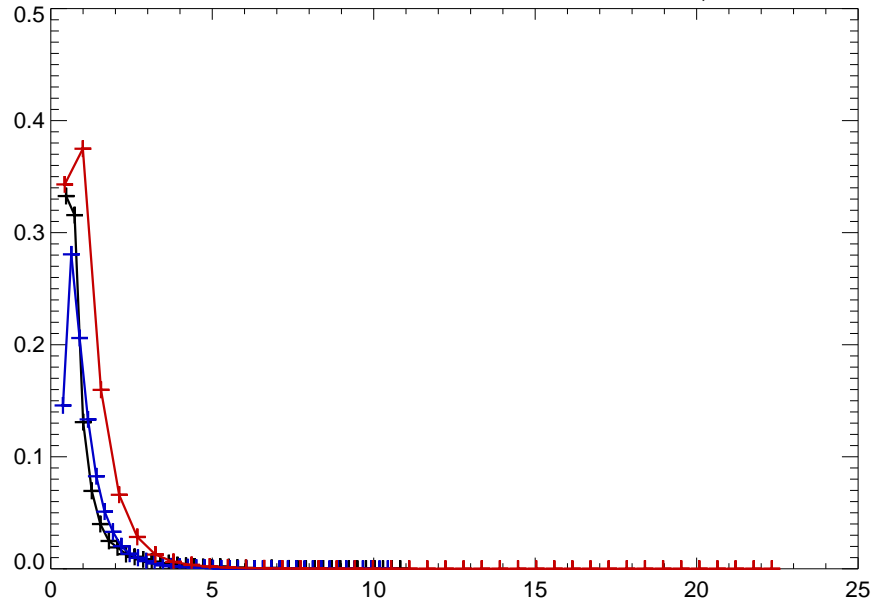
04121500 MUSKEGON RIVER AT EVART, MI



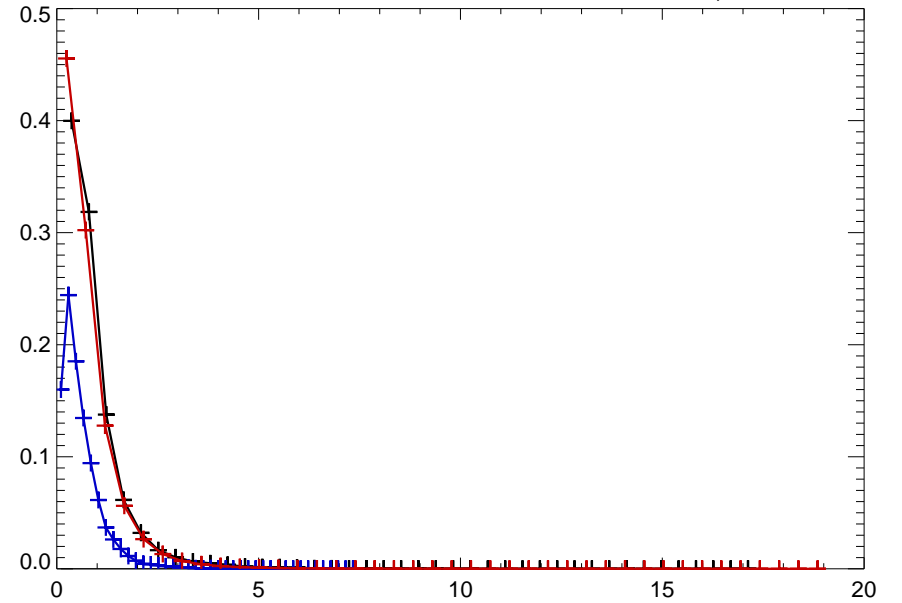
04124000 MANISTEE RIVER NEAR SHERMAN, MI



04142000 RIFLE RIVER NEAR STERLING, MI

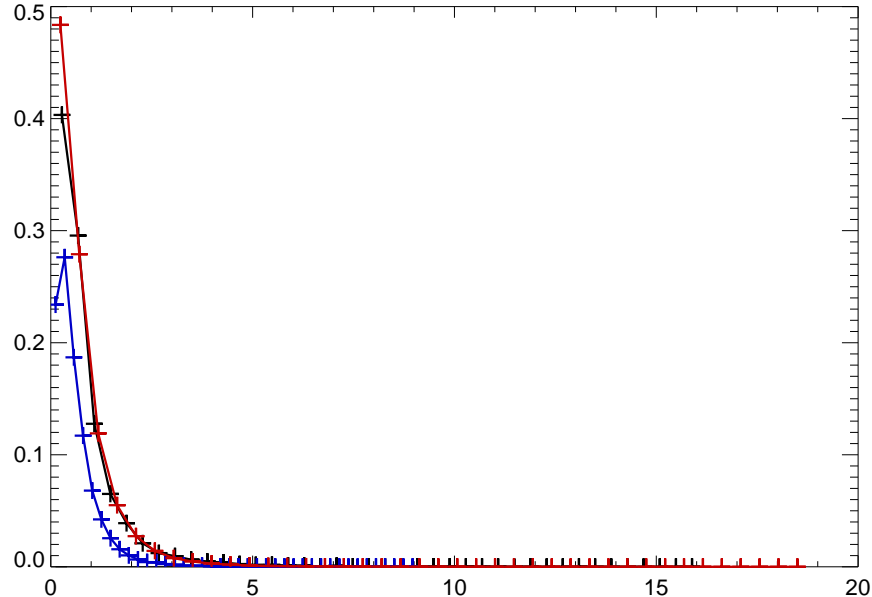


04164000 CLINTON RIVER NEAR FRASER, MI

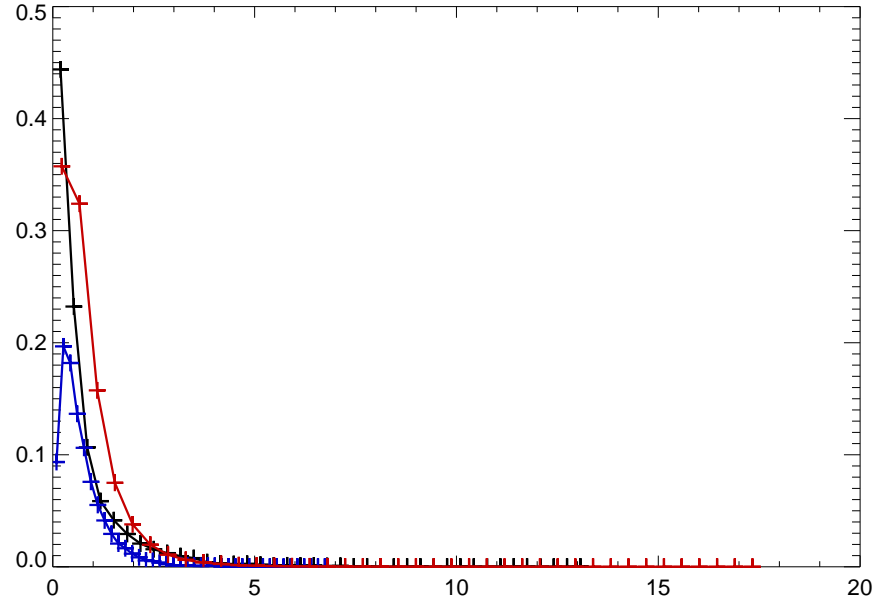




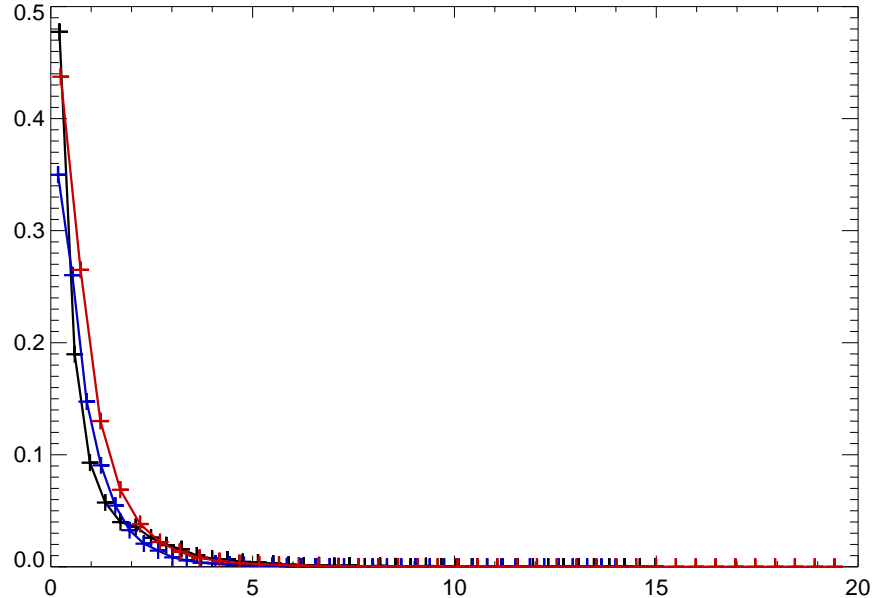
04165500 CLINTON RIVER AT MORAVIAN DRIVE AT MT. CLEMENS, MI



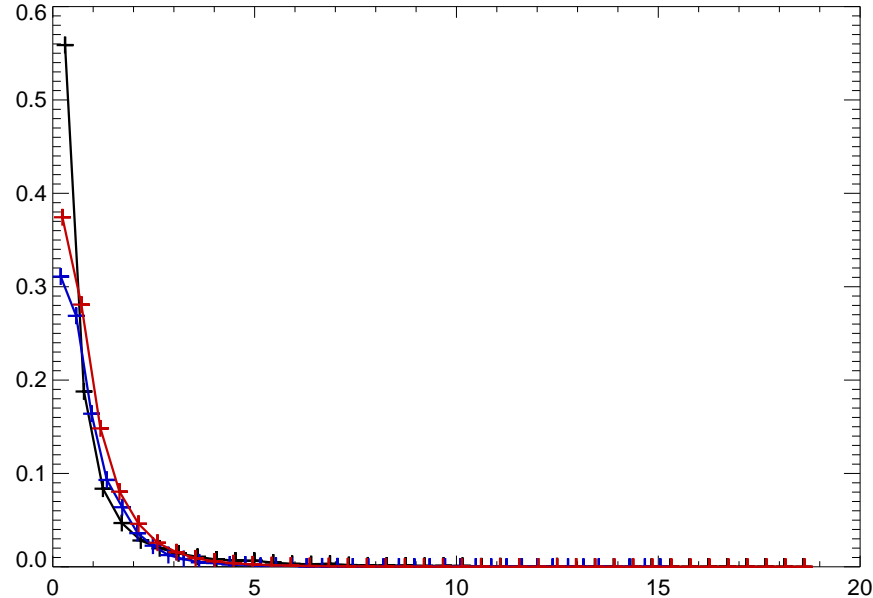
04176500 RIVER RAISIN NEAR MONROE, MI



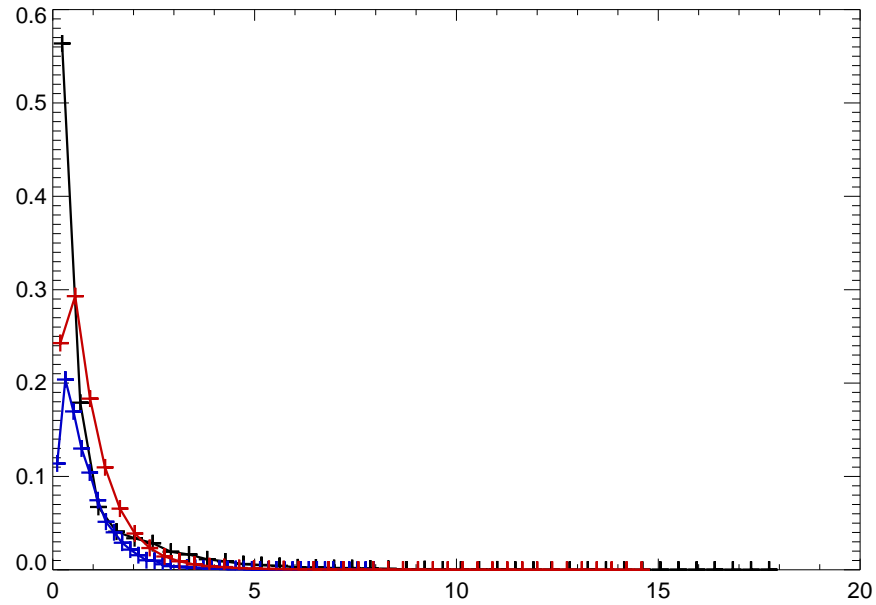
04178000 ST. JOSEPH RIVER NEAR NEWVILLE, IN



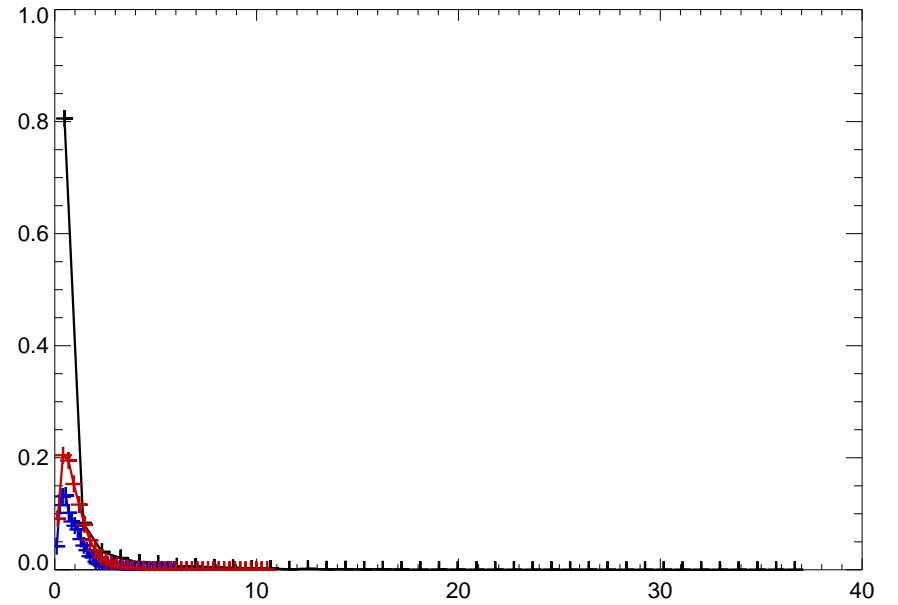
04180000 CEDAR CREEK NEAR CEDARVILLE, IN



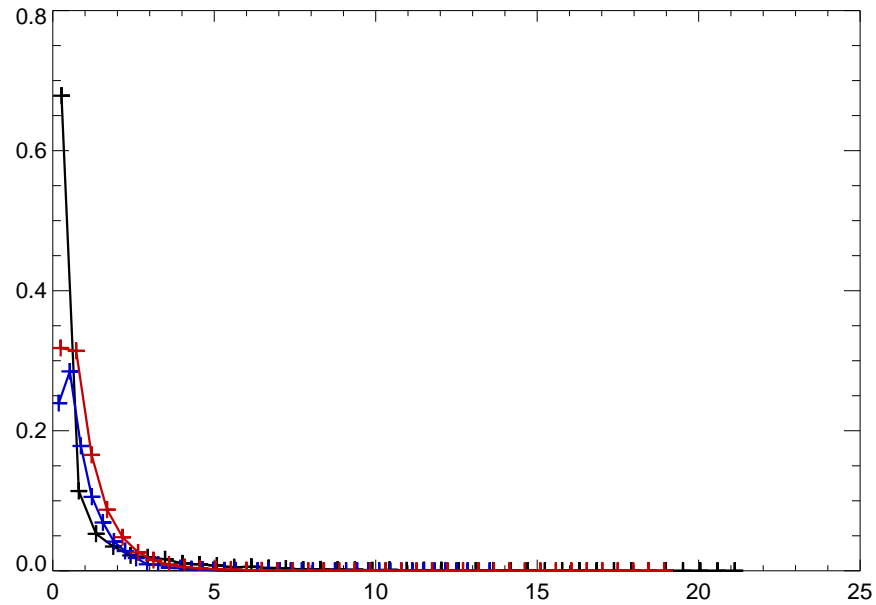
04185000 TIFFIN RIVER AT STRYKER OH



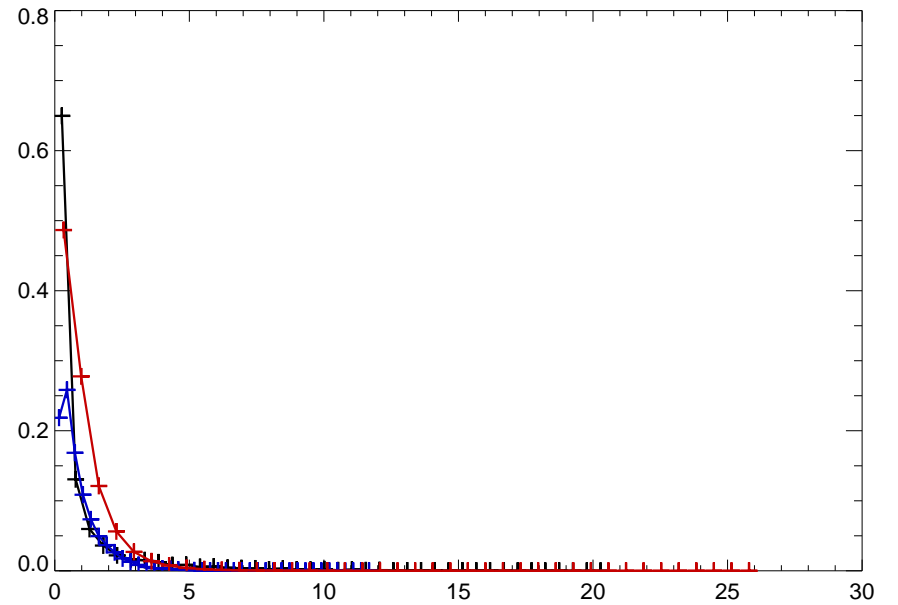
04189000 BLANCHARD RIVER NEAR FINDLAY OH



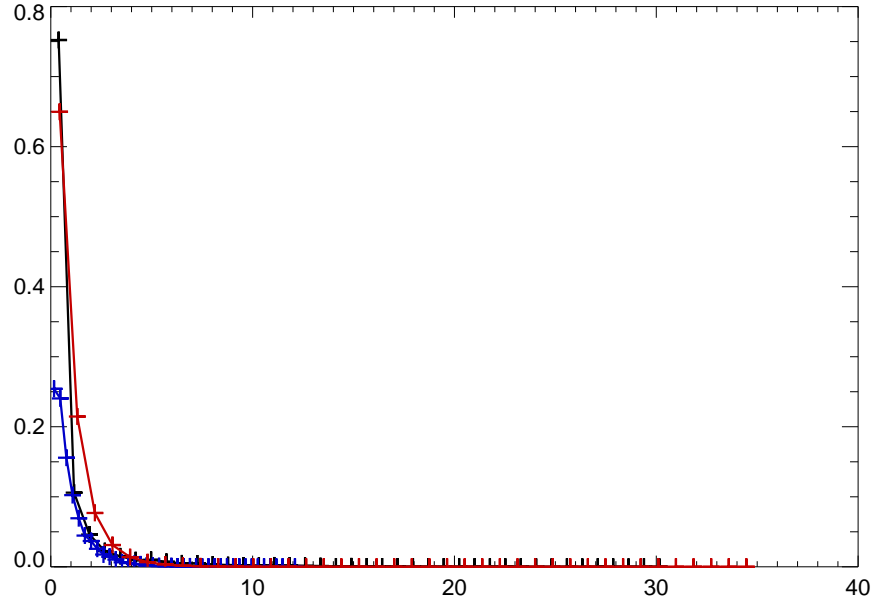
04191500 AUGLAIZE RIVER NEAR DEFIANCE OH



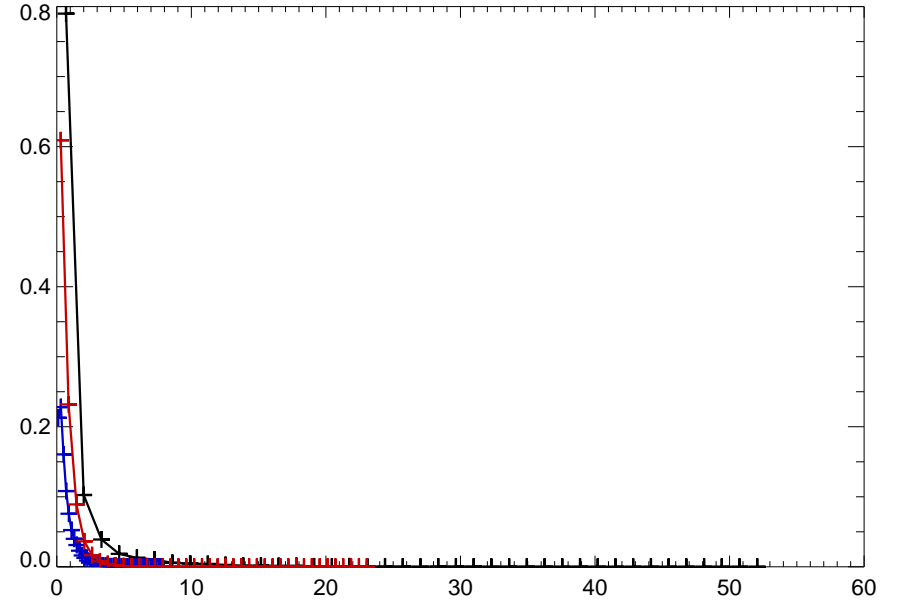
04198000 SANDUSKY RIVER NEAR FREMONT OH



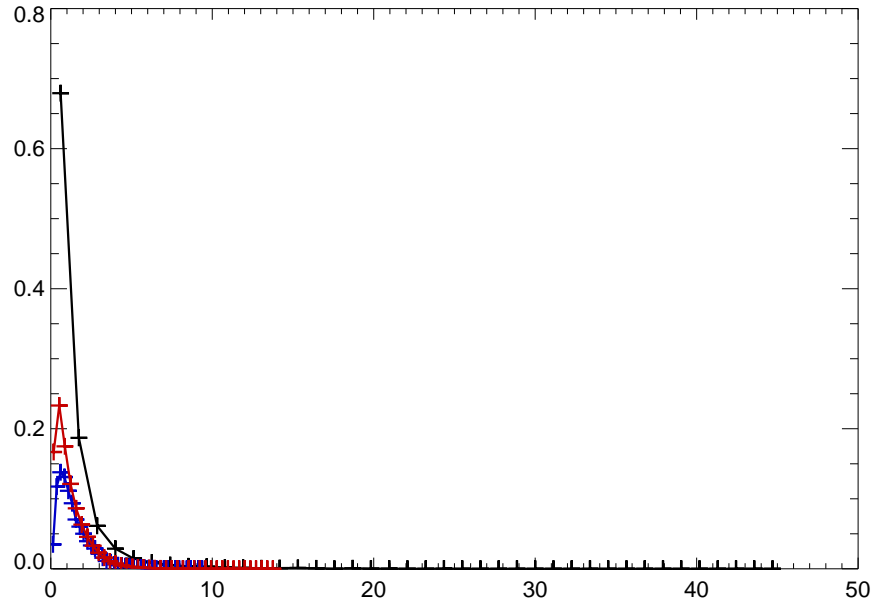
04200500 BLACK RIVER AT ELYRIA OH



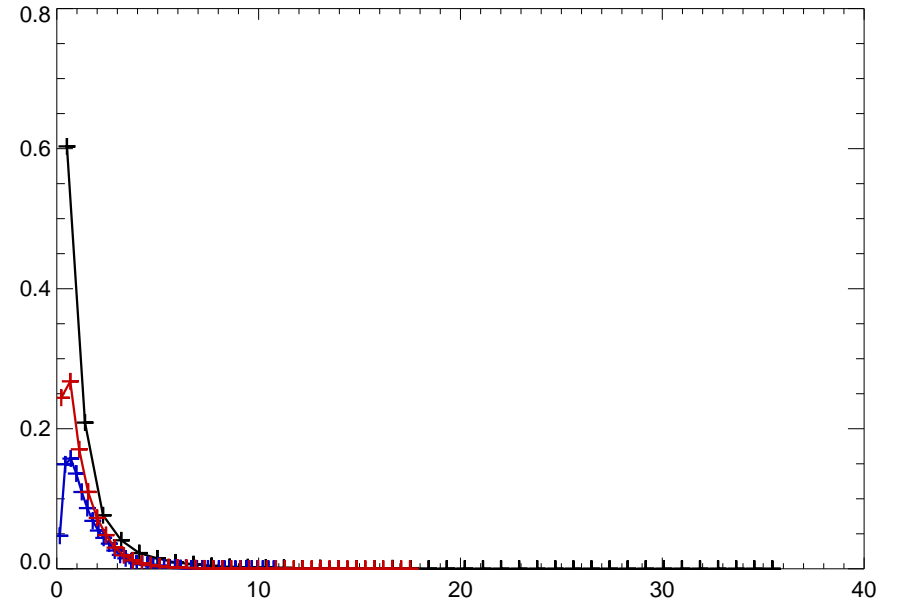
04201500 ROCKY RIVER NEAR BEREA OH



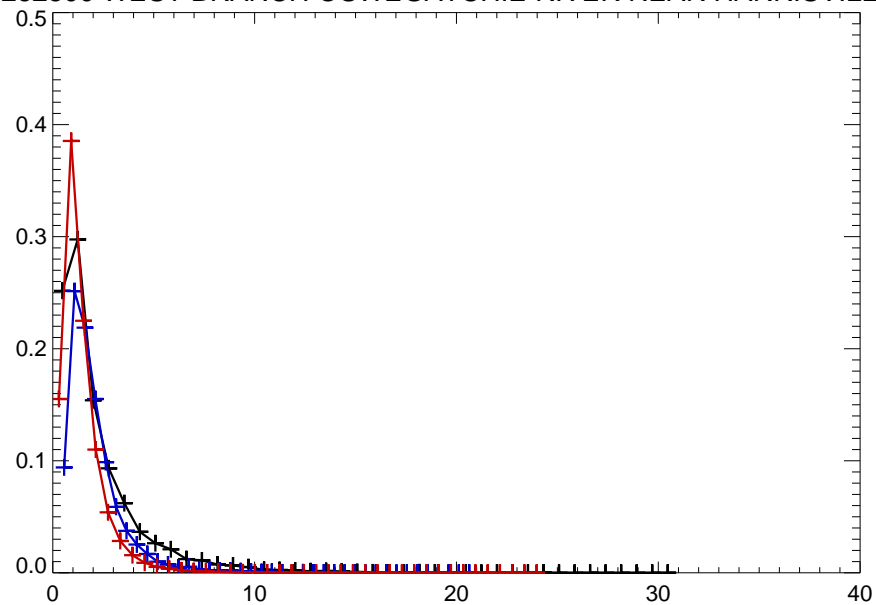
04221000 GENESEE RIVER AT WELLSVILLE NY



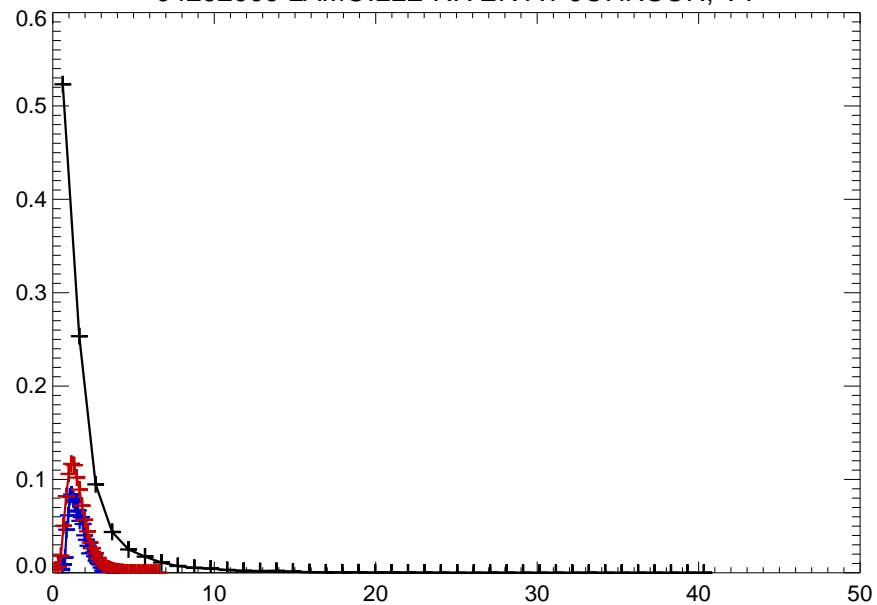
04223000 GENESEE RIVER AT PORTAGEVILLE NY



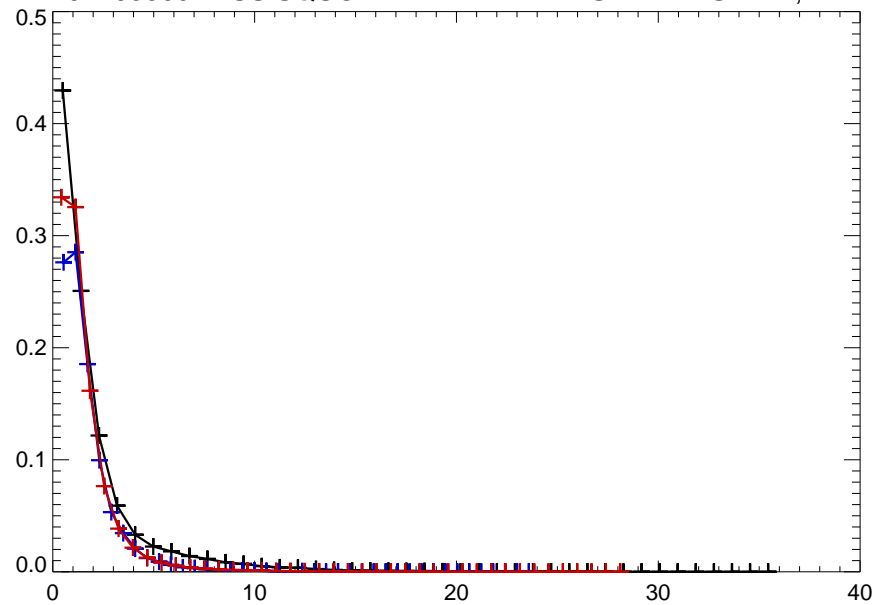
04262500 WEST BRANCH OSWEGATCHIE RIVER NEAR HARRISVILLE NY



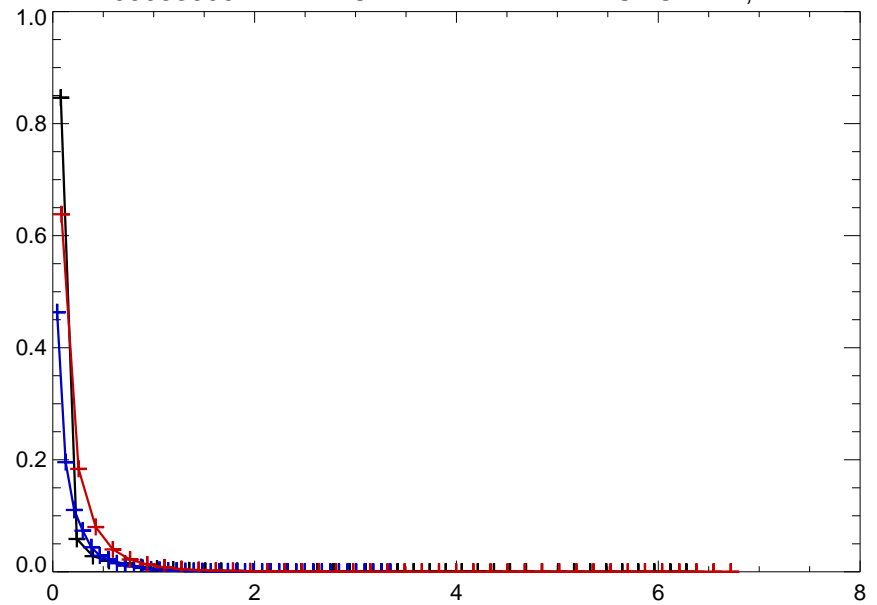
04292000 LAMOILLE RIVER AT JOHNSON, VT



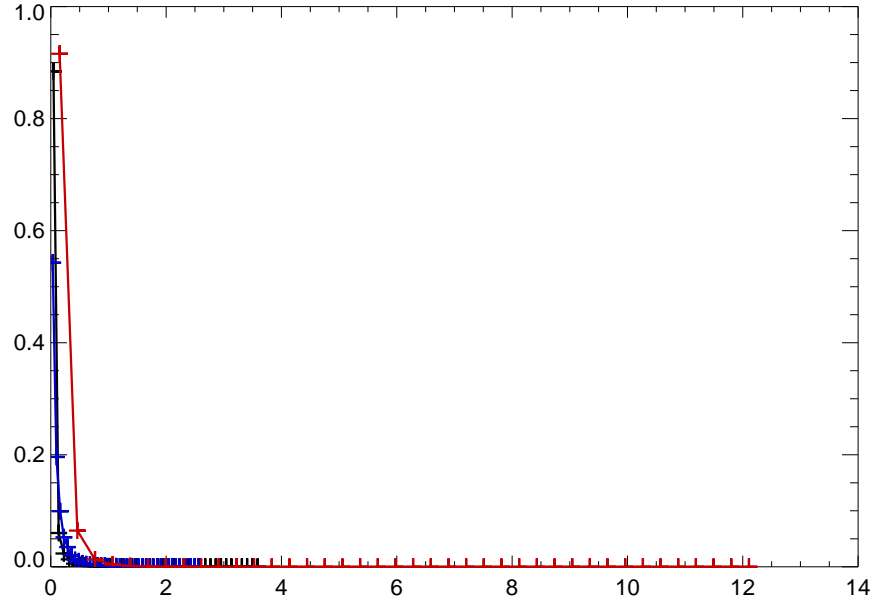
04293500 MISSISQUOI RIVER NEAR EAST BERKSHIRE, VT



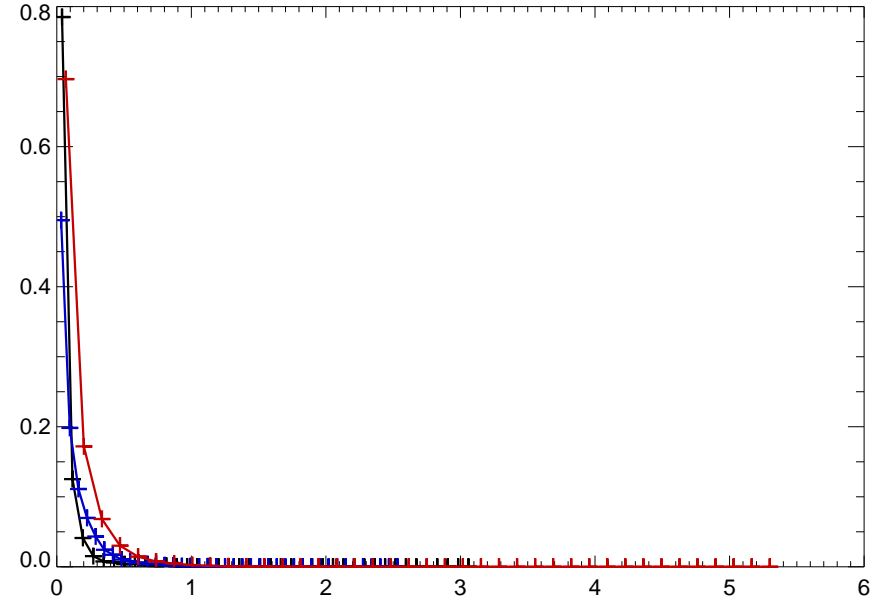
05053000 WILD RICE RIVER NR ABERCROMBIE, ND



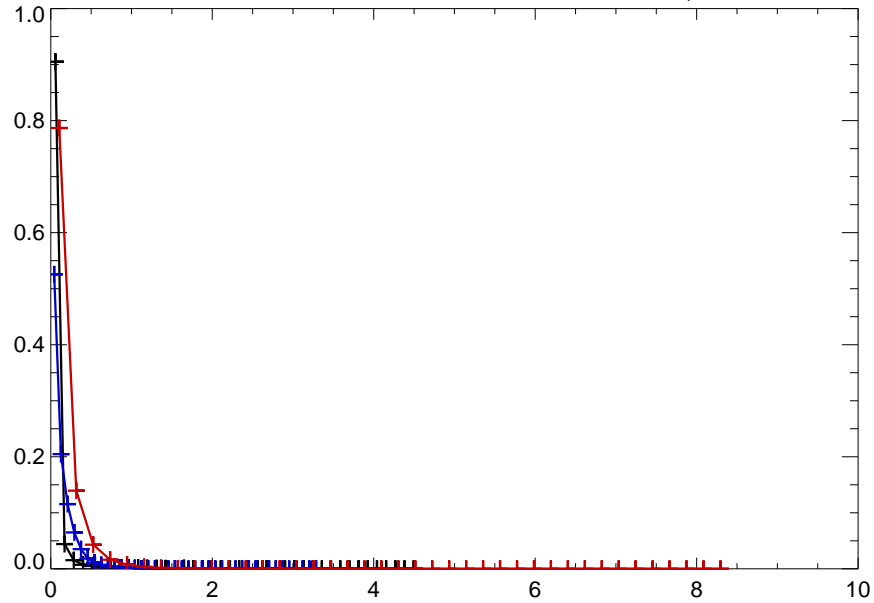
05054500 SHEYENNE RIVER ABOVE HARVEY, ND



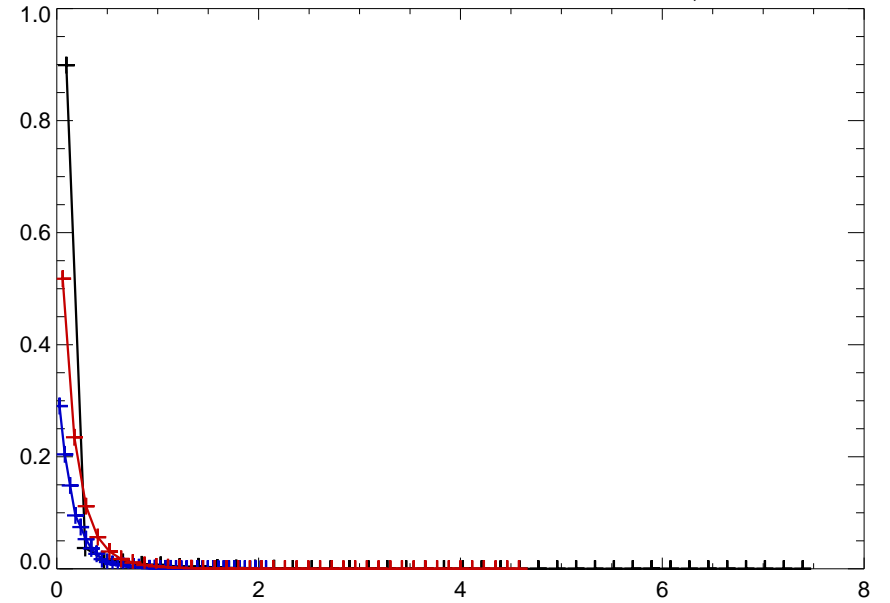
05056000 SHEYENNE RIVER NR WARWICK, ND



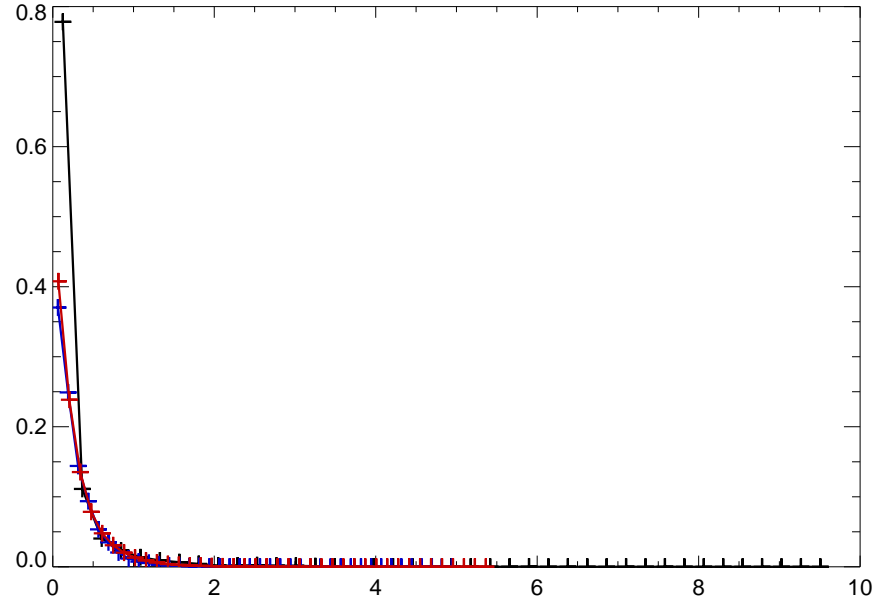
05057200 BALDHILL CREEK NR DAZEY, ND



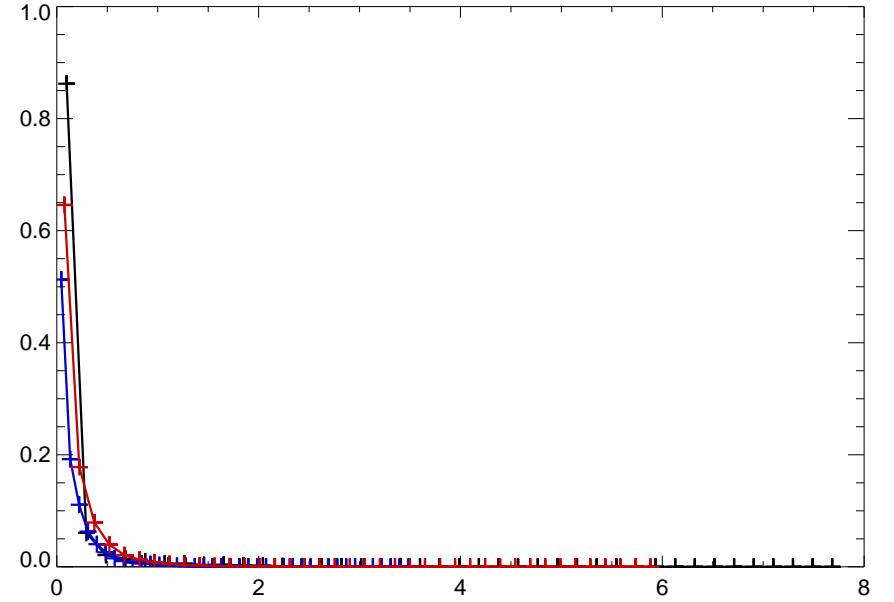
05059700 MAPLE RIVER NR ENDERLIN, ND



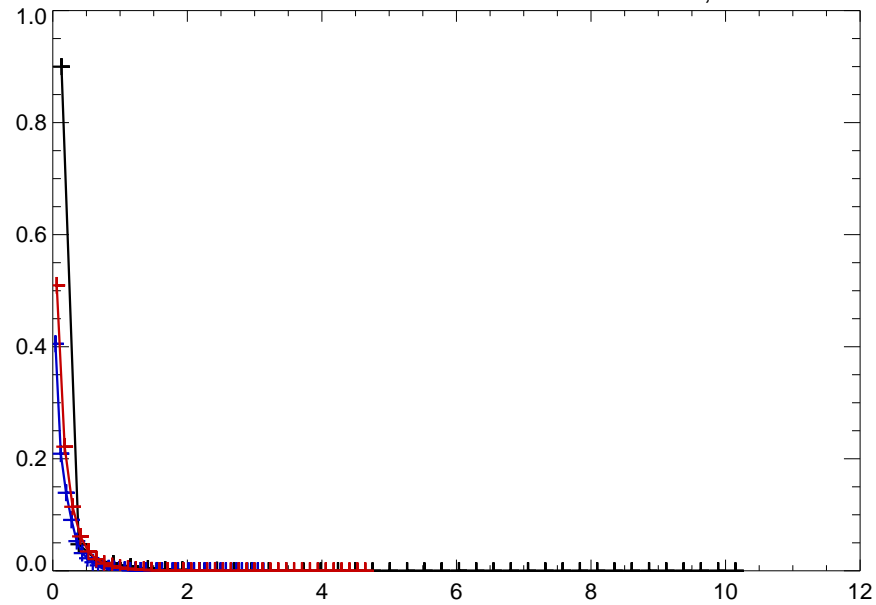
05062000 BUFFALO RIVER NEAR DILWORTH, MN



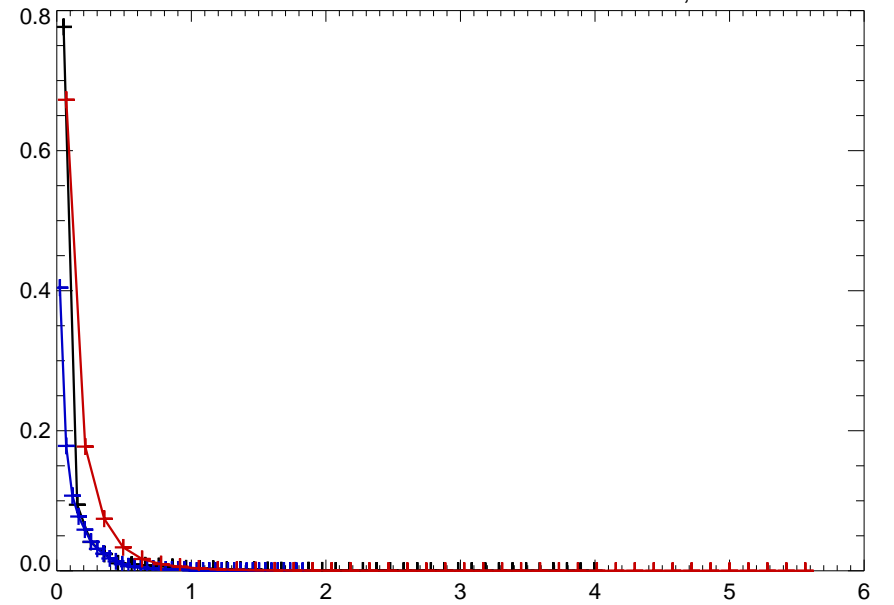
05066500 GOOSE RIVER AT HILLSBORO, ND



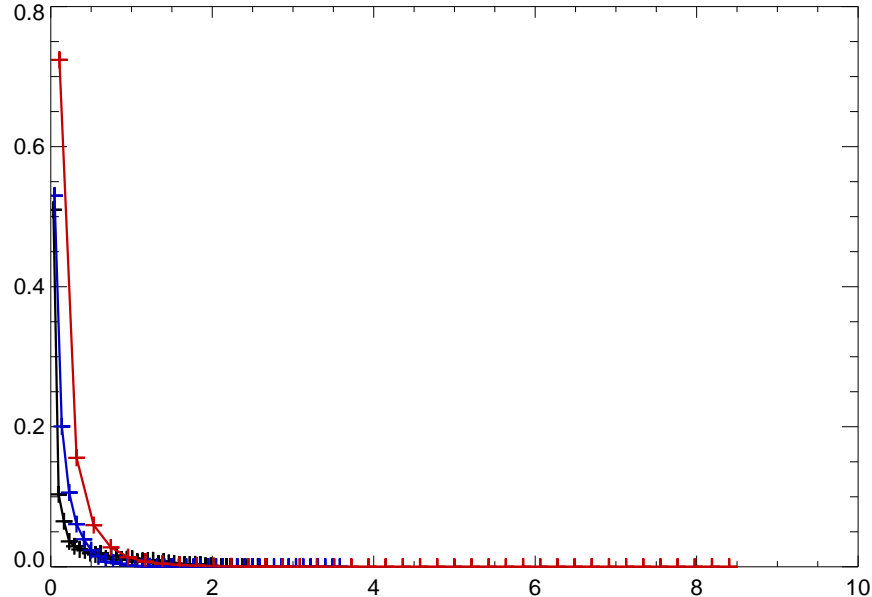
05084000 FOREST RIVER NR FORDVILLE, ND



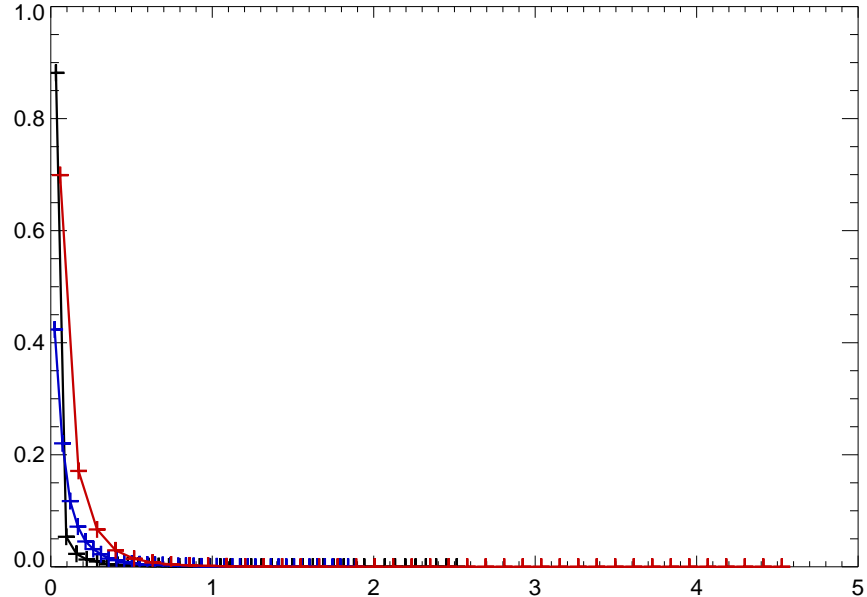
05100000 PEMBINA RIVER AT NECHE, ND



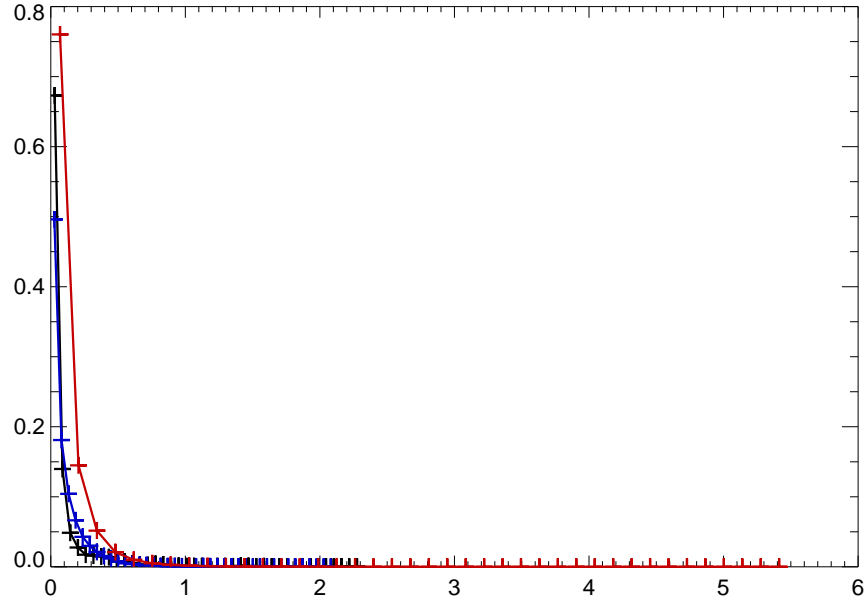
05112000 ROSEAU RIVER BELOW STATE DITCH 51 NR CARIBOU, MN



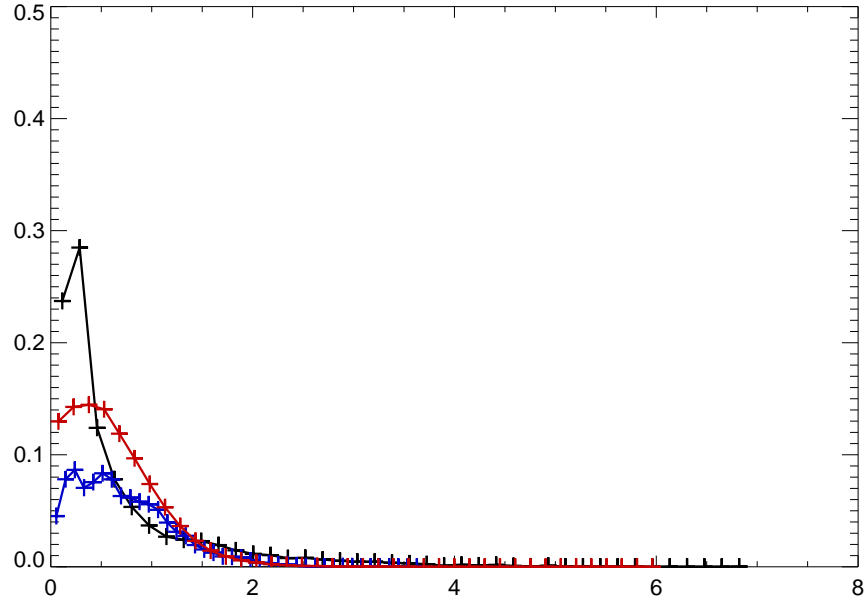
05120500 WINTERING RIVER NR KARLSRUHE, ND



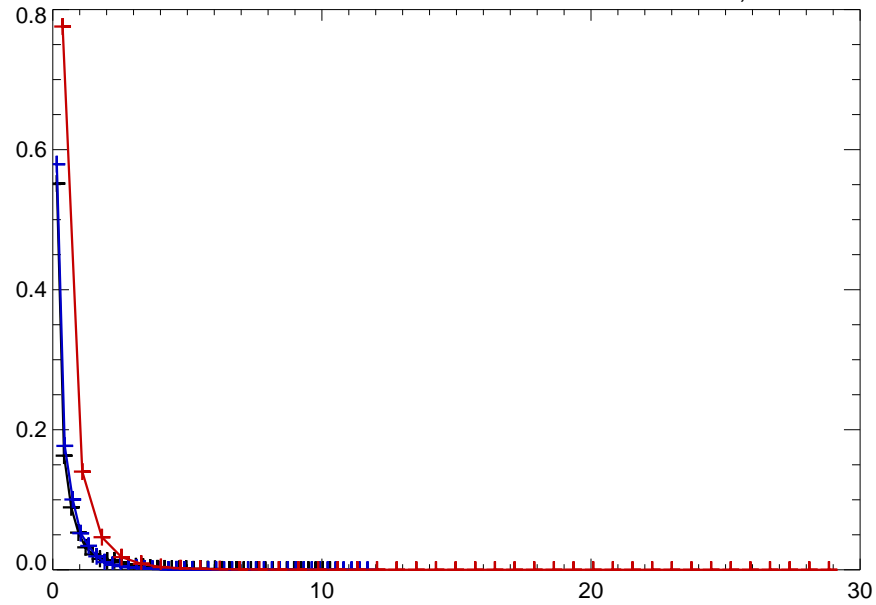
05123400 WILLOW CREEK NR WILLOW CITY, ND



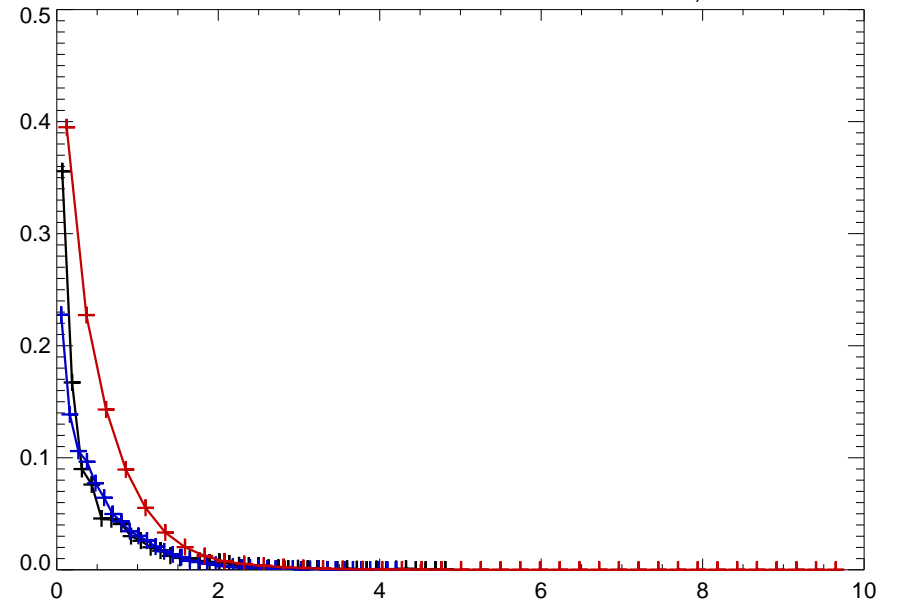
05124480 KAWISHIWI RIVER NEAR ELY, MN



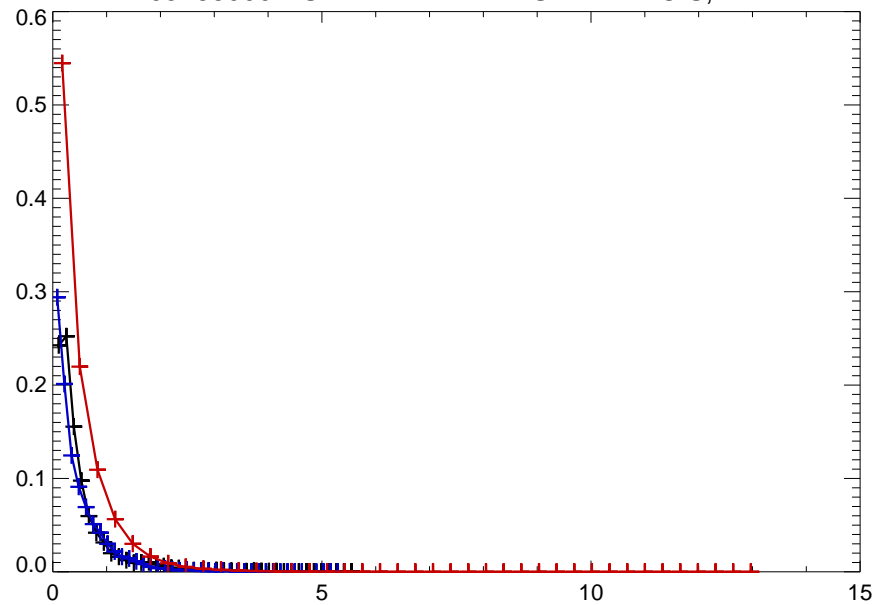
05131500 LITTLE FORK RIVER AT LITTLEFORK, MN



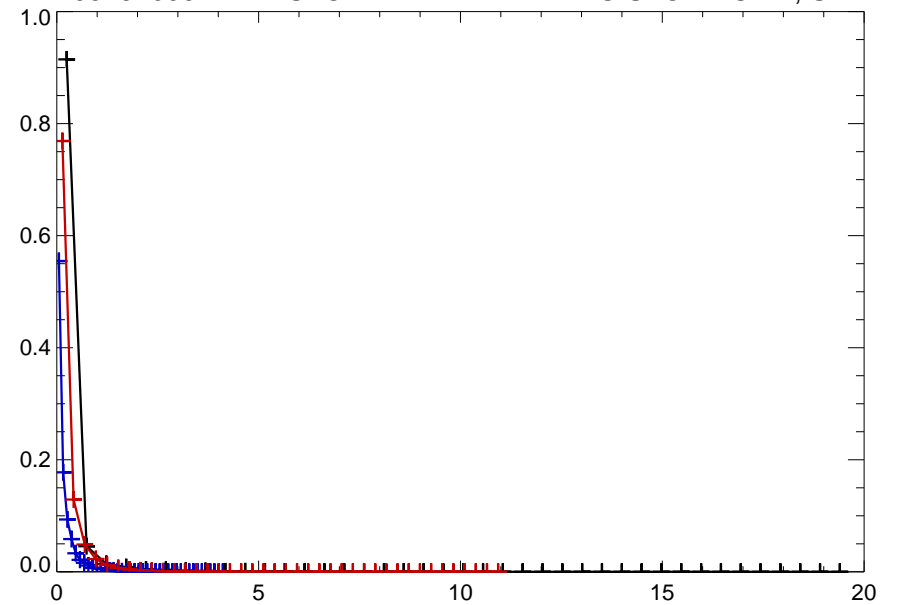
05280000 CROW RIVER AT ROCKFORD, MN



05286000 RUM RIVER NEAR ST. FRANCIS, MN

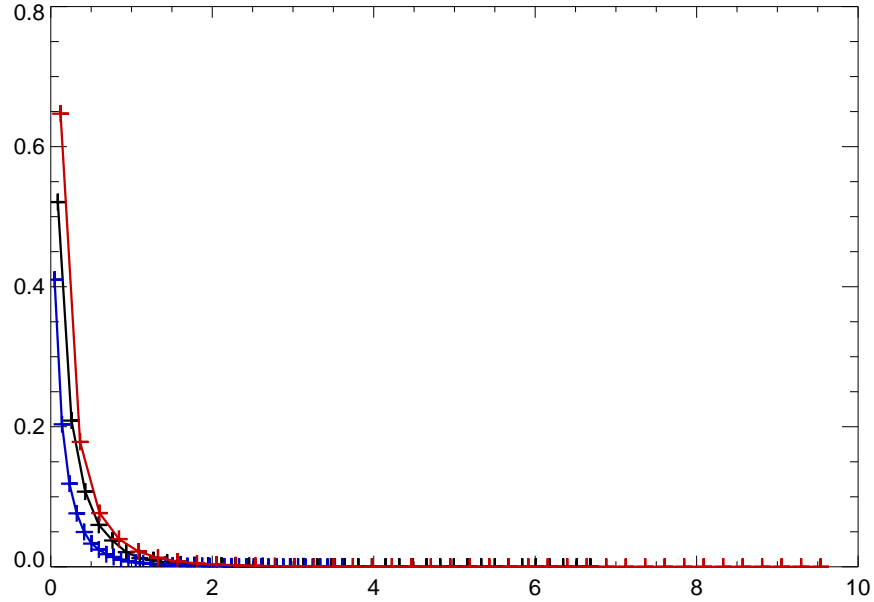


05291000 WHETSTONE RIVER NEAR BIG STONE CITY, SD

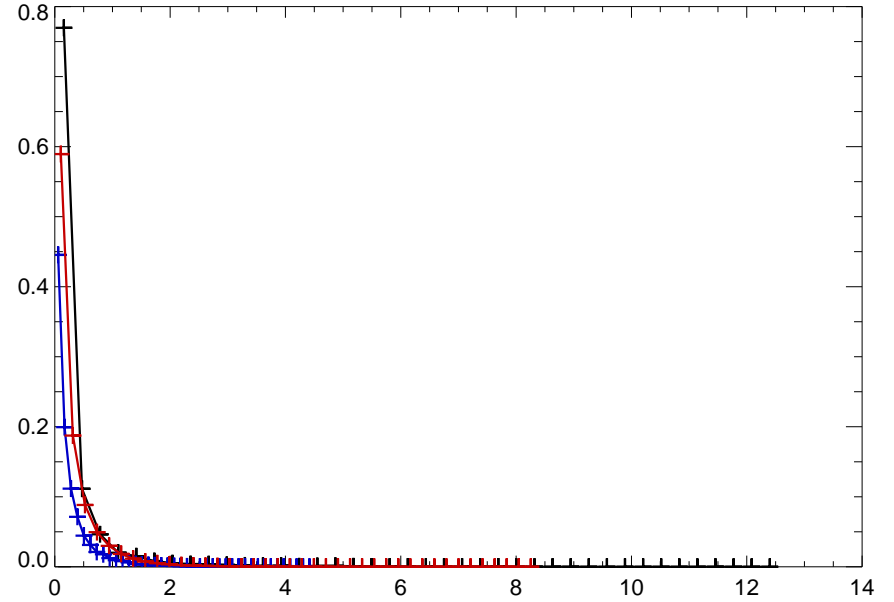




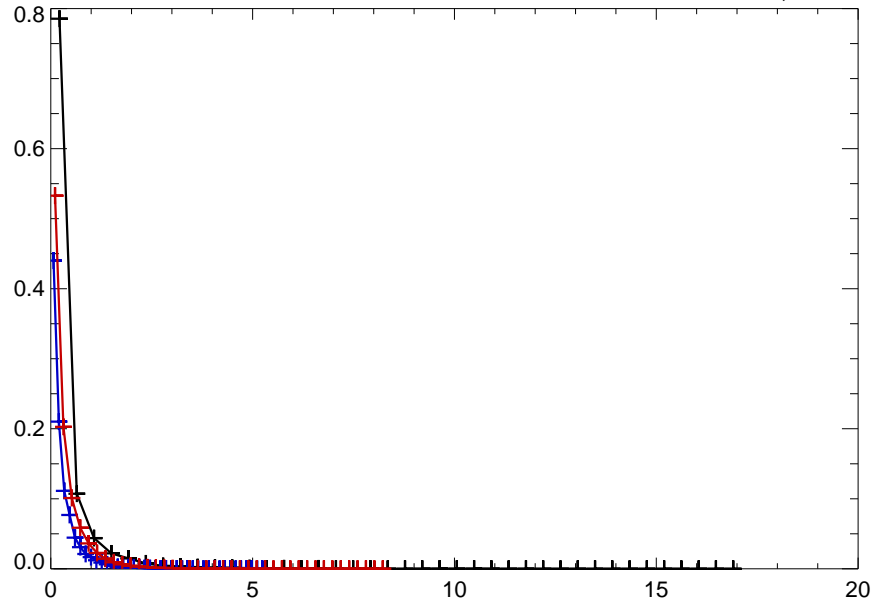
05304500 CHIPPEWA RIVER NEAR MILAN, MN



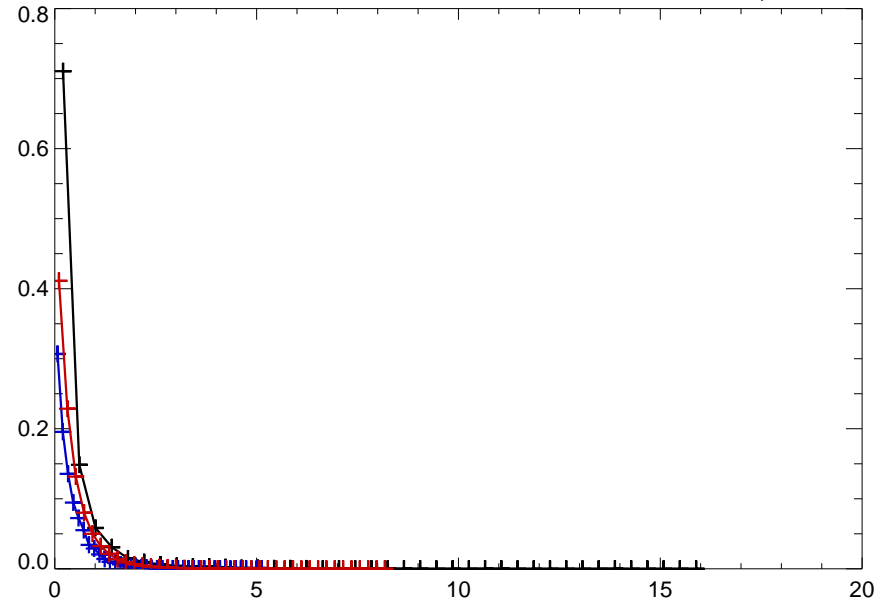
05313500 YELLOW MEDICINE RIVER NEAR GRANITE FALLS, MN



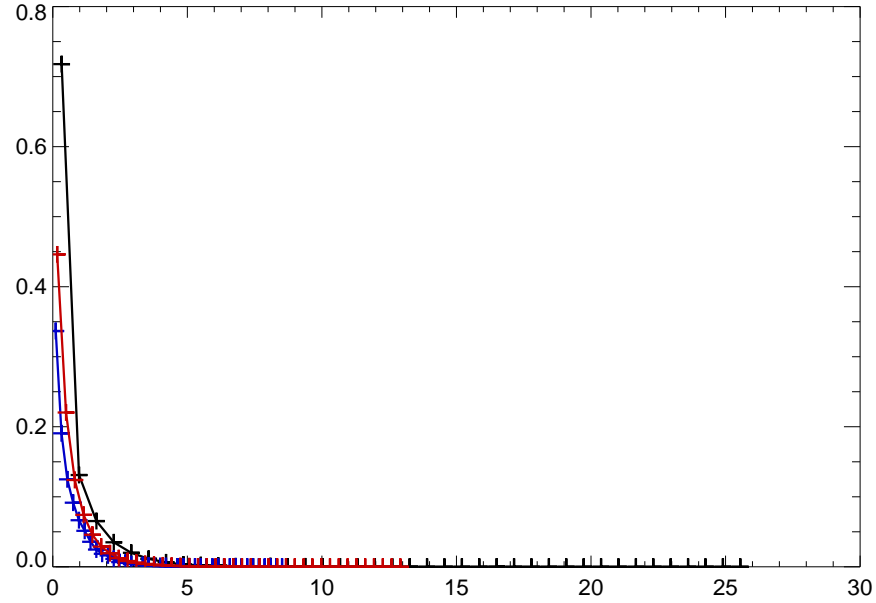
05316500 REDWOOD RIVER NEAR REDWOOD FALLS, MN



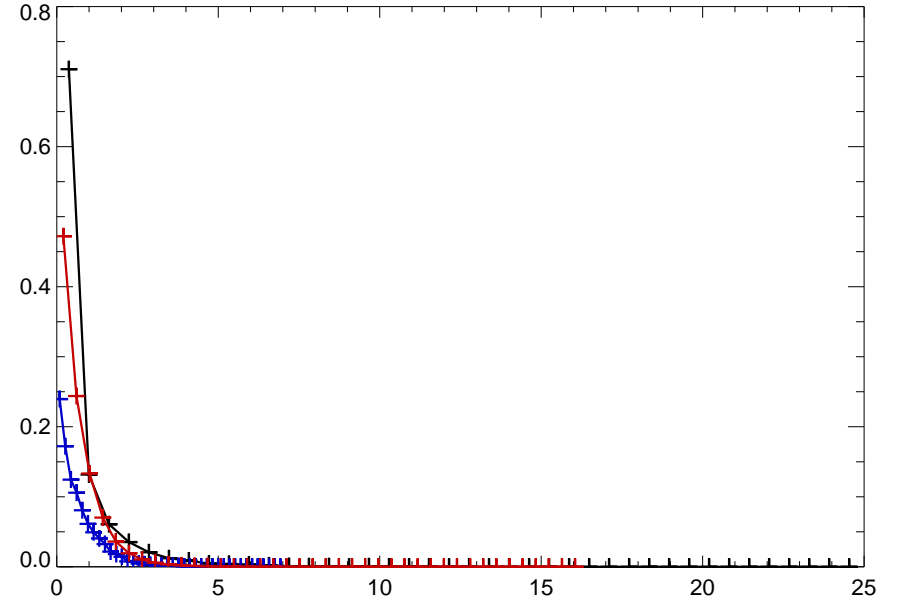
05317000 COTTONWOOD RIVER NEAR NEW ULM, MN



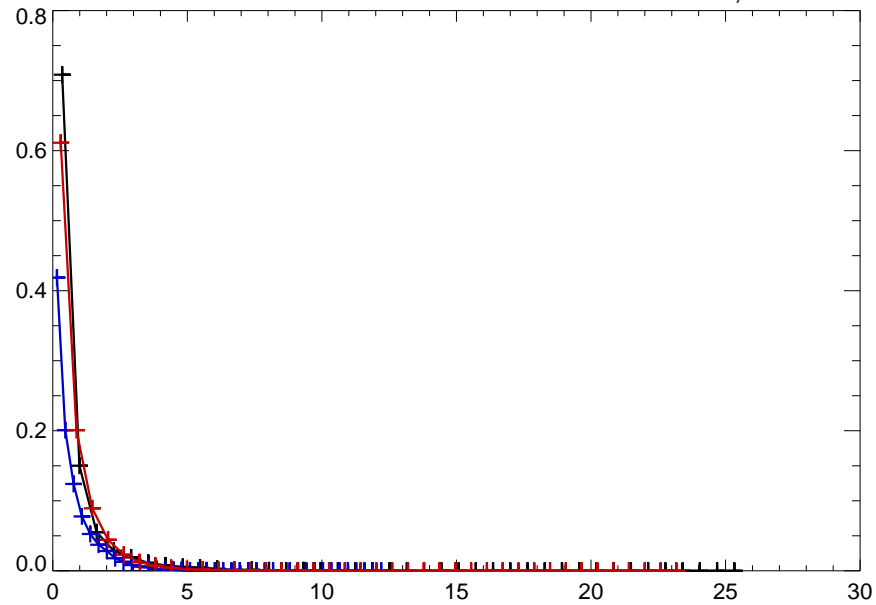
05320500 LE SUEUR RIVER NEAR RAPIDAN, MN



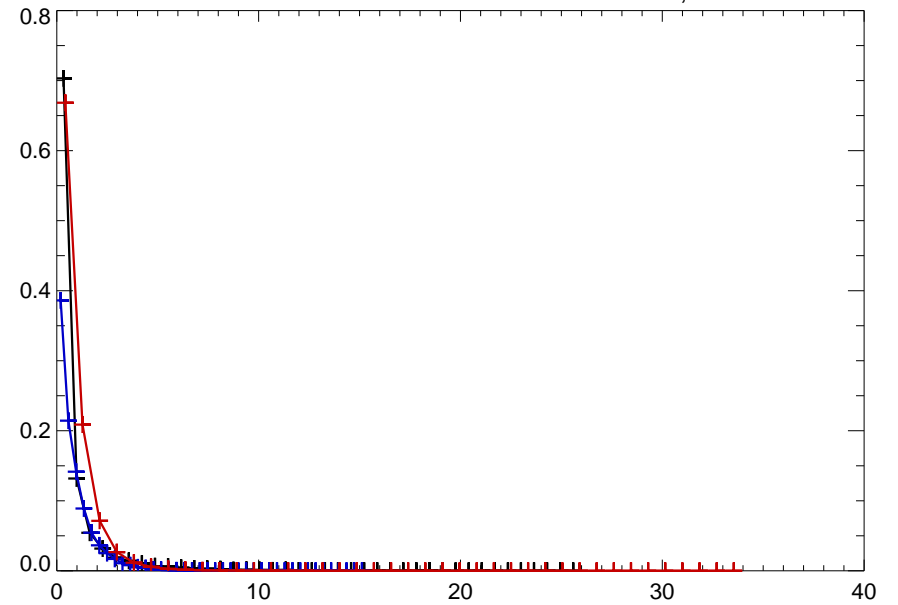
05336700 KETTLE RIVER BELOW SANDSTONE, MN



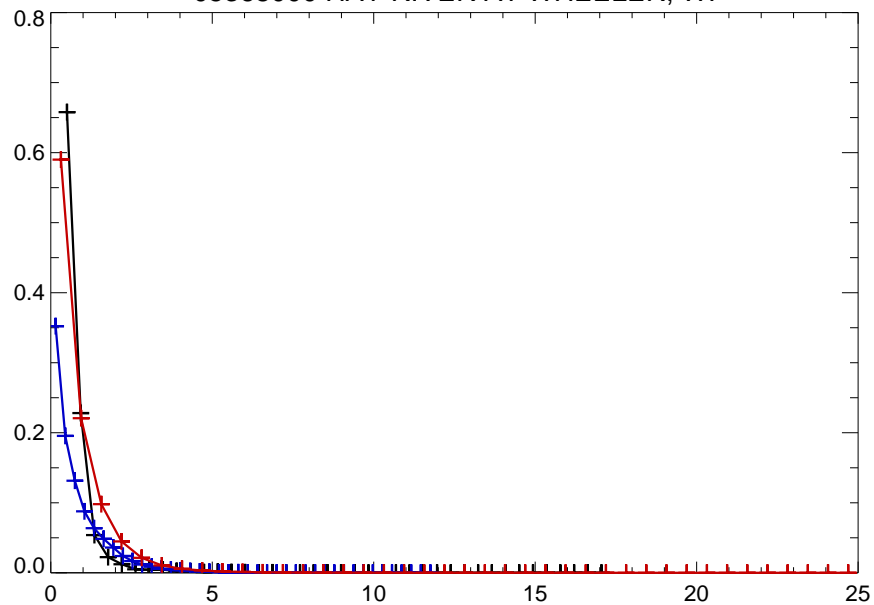
05353800 STRAIGHT RIVER NEAR FARIBAULT, MN



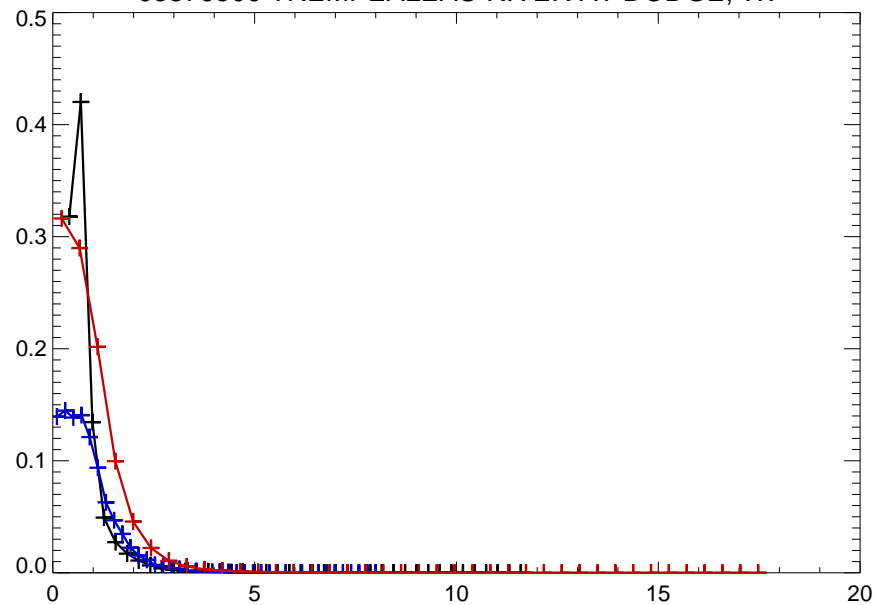
05362000 JUMP RIVER AT SHELDON, WI



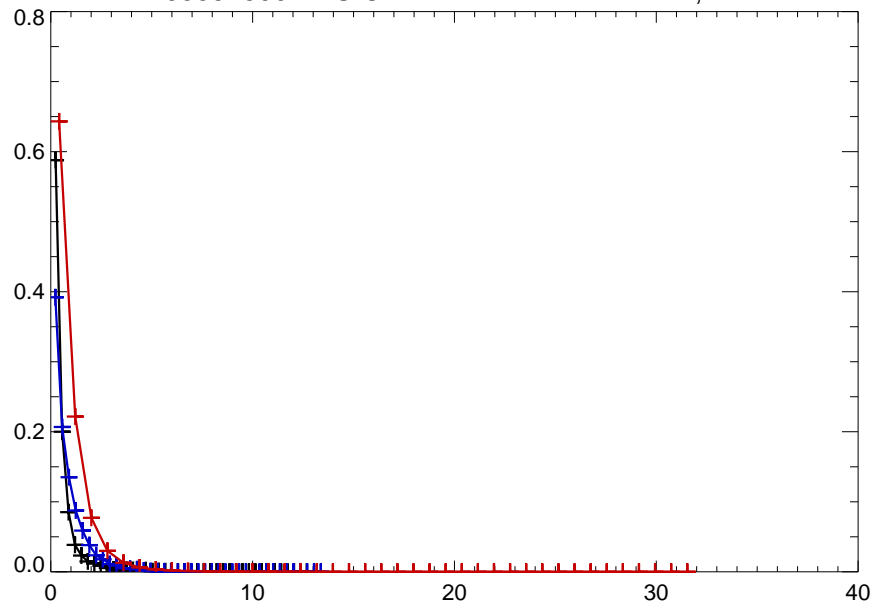
05368000 HAY RIVER AT WHEELER, WI



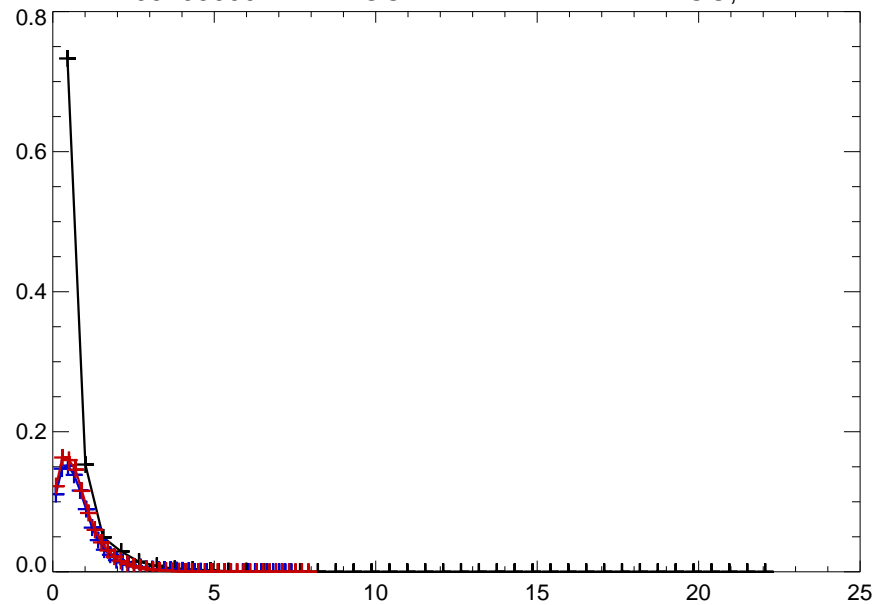
05379500 TREMPEALEAU RIVER AT DODGE, WI



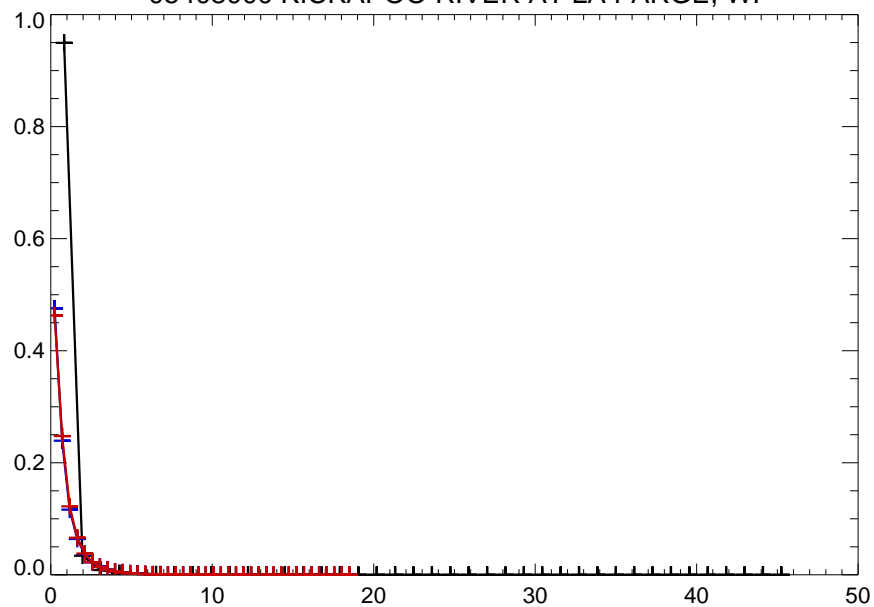
05397500 EAU CLAIRE RIVER AT KELLY, WI



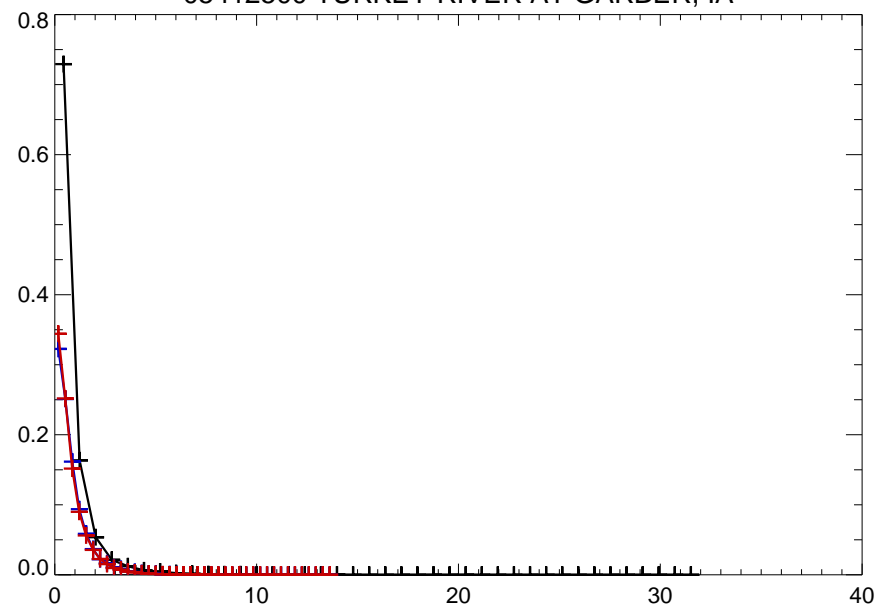
05405000 BARABOO RIVER NEAR BARABOO, WI



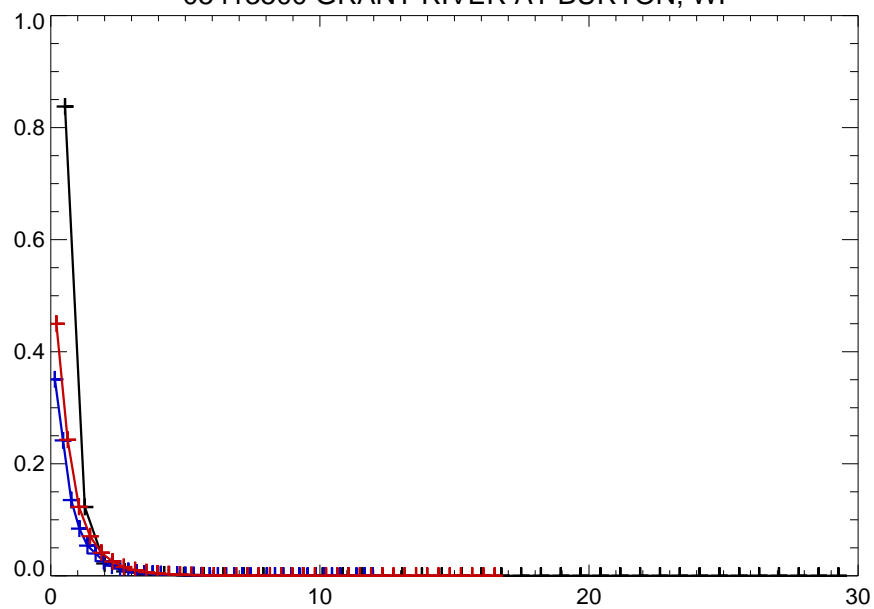
05408000 KICKAPOO RIVER AT LA FARGE, WI



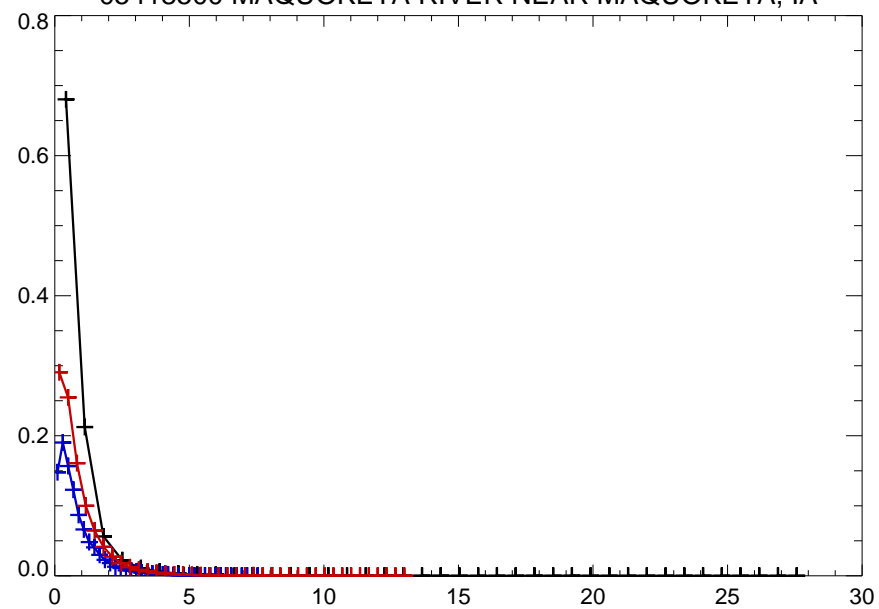
05412500 TURKEY RIVER AT GARBER, IA



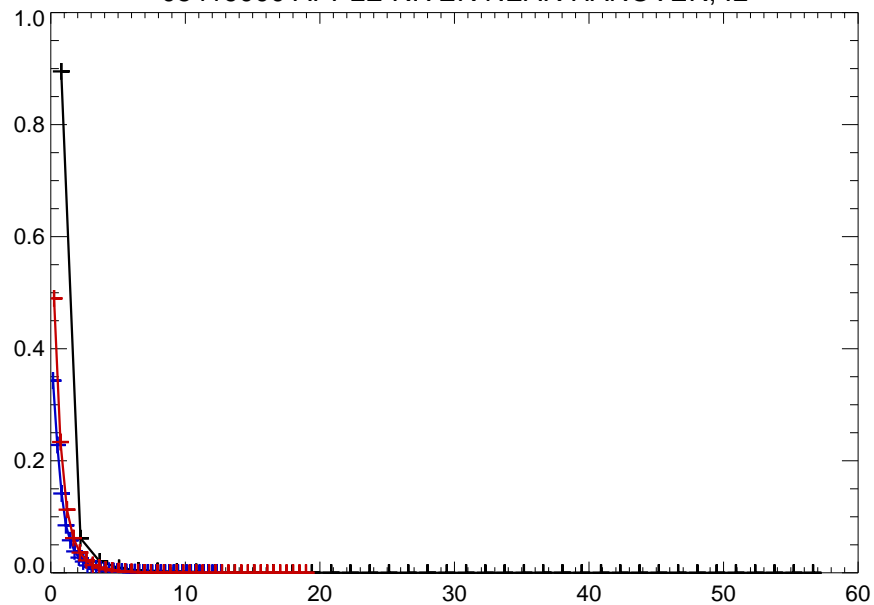
05413500 GRANT RIVER AT BURTON, WI



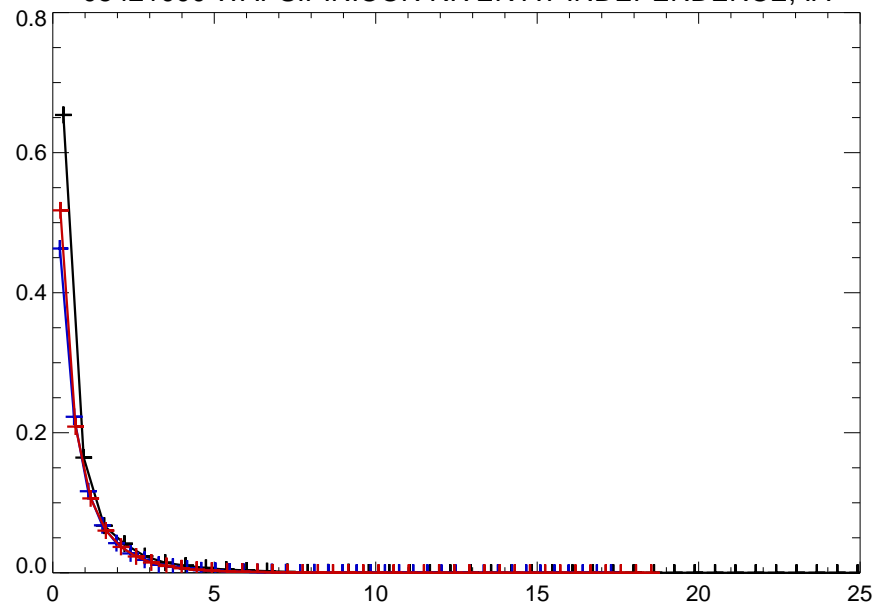
05418500 MAQUOKETA RIVER NEAR MAQUOKETA, IA



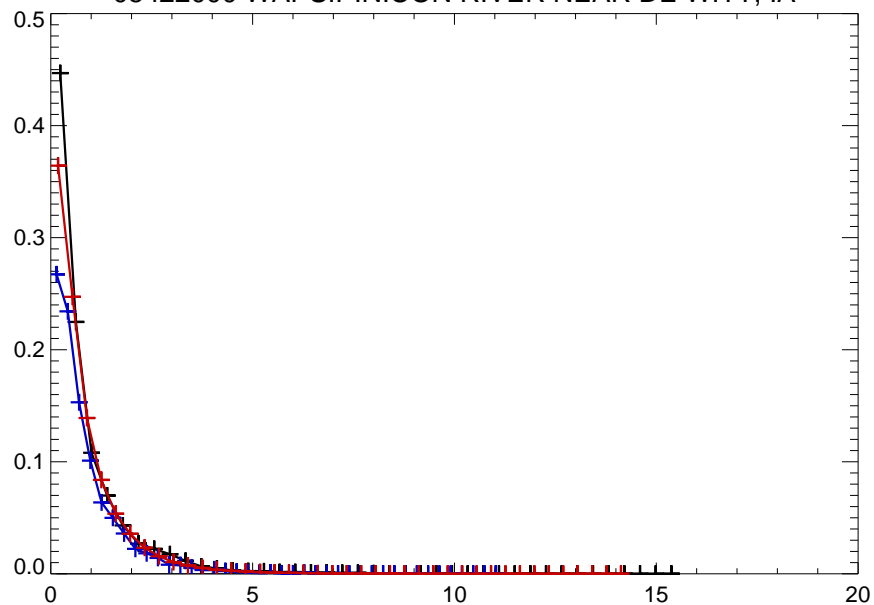
05419000 APPLE RIVER NEAR HANOVER, IL



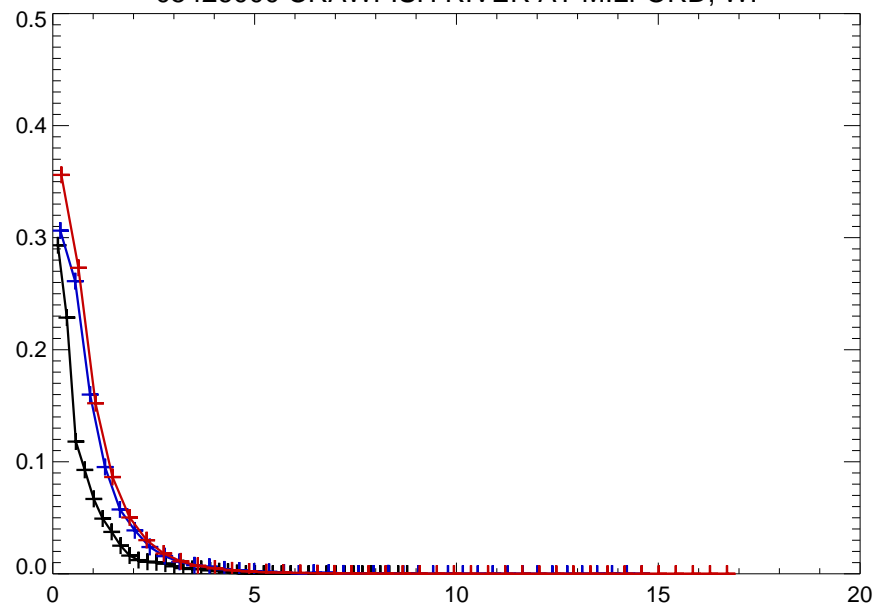
05421000 WAPSIPINICON RIVER AT INDEPENDENCE, IA



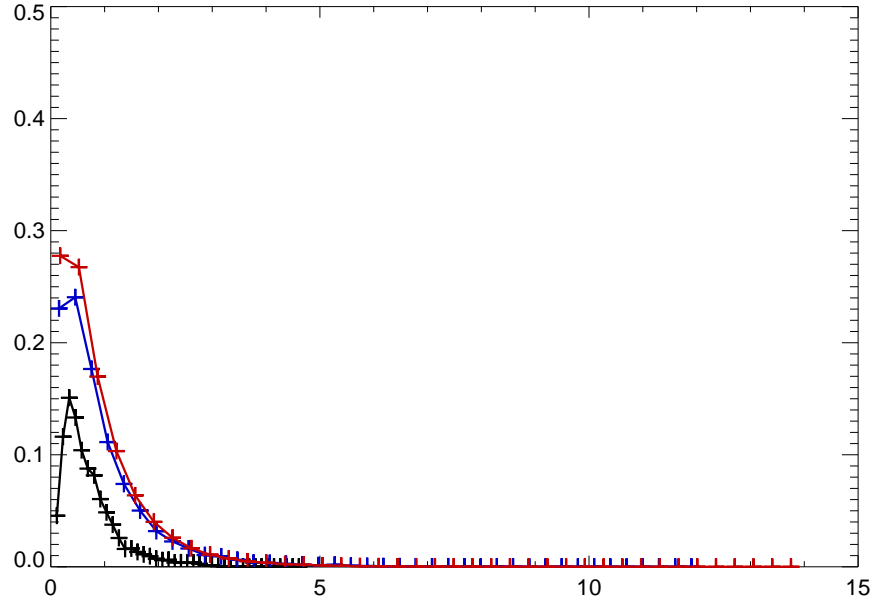
05422000 WAPSIPINICON RIVER NEAR DE WITT, IA



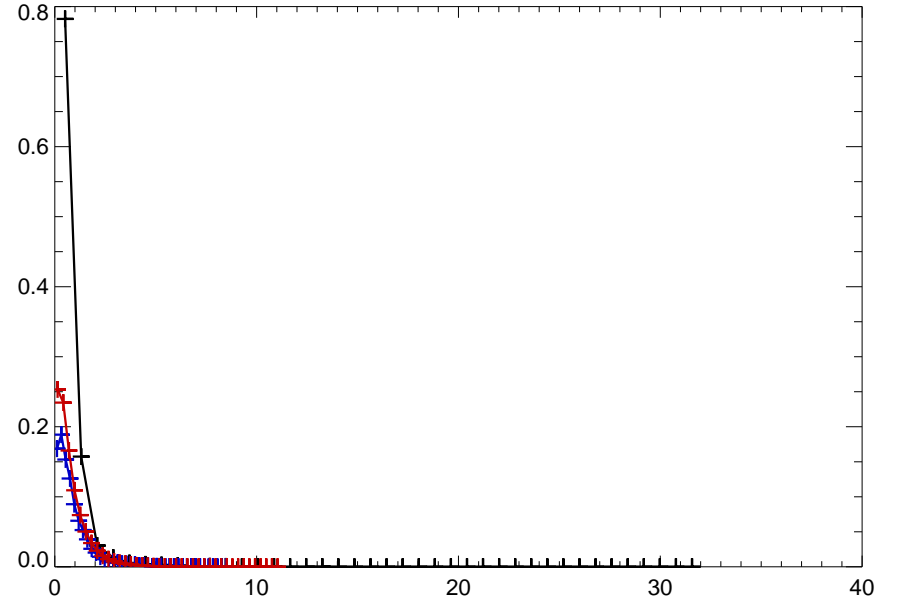
05426000 CRAWFISH RIVER AT MILFORD, WI



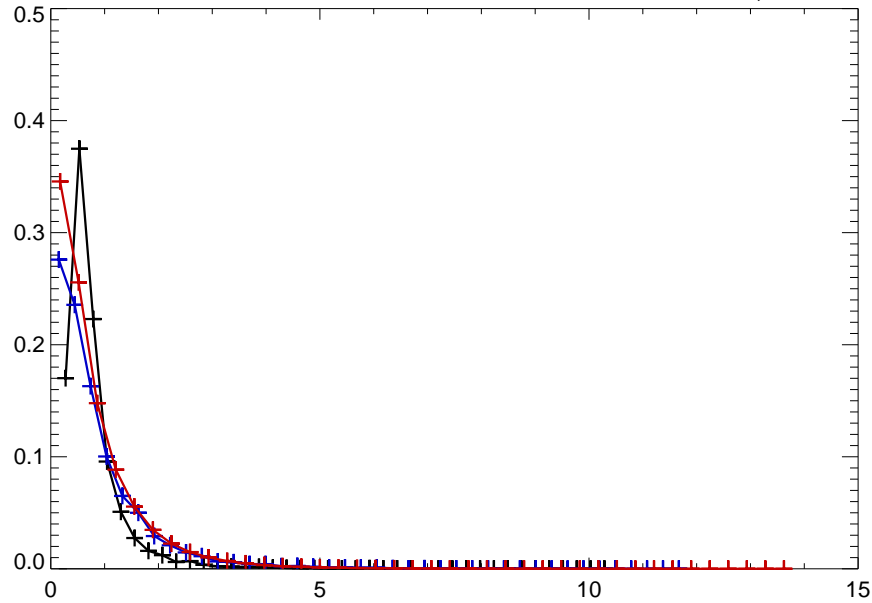
05430500 ROCK RIVER AT AFTON, WI



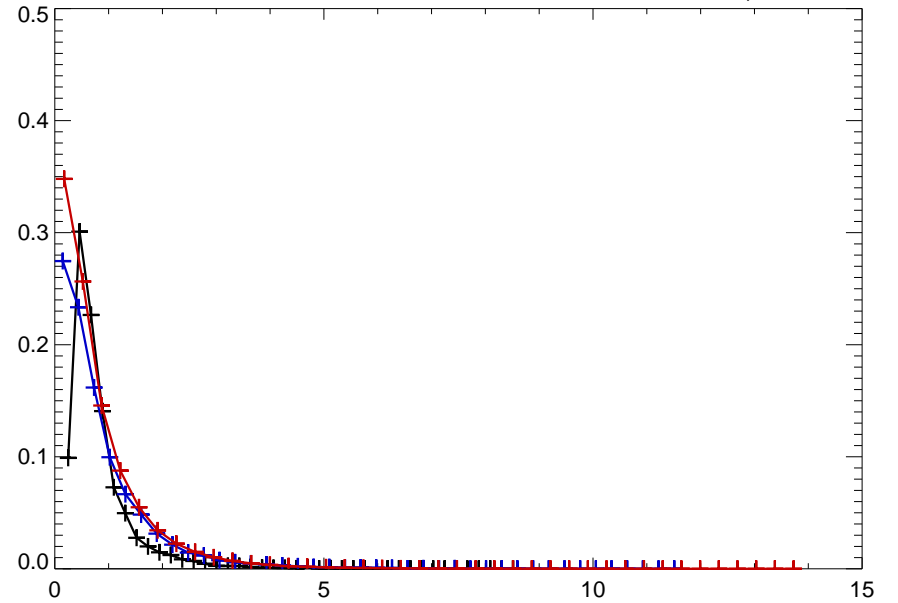
05432500 PECATONICA RIVER AT DARLINGTON, WI



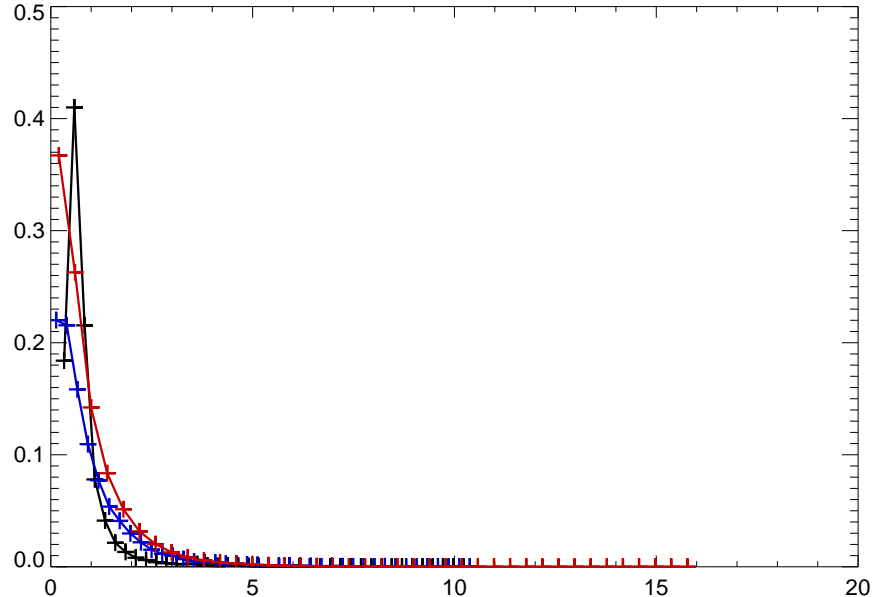
05434500 PECATONICA RIVER AT MARTINTOWN, WI



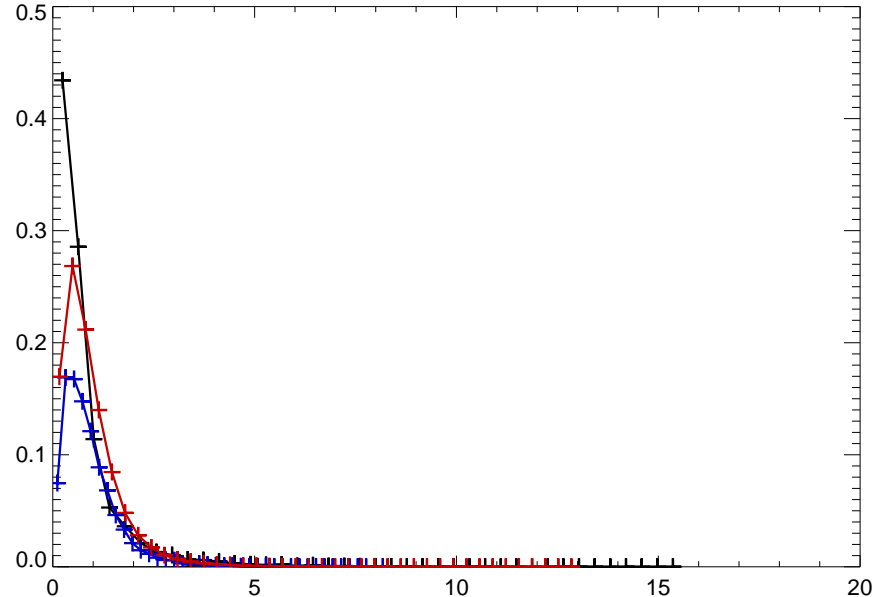
05435500 PECATONICA RIVER AT FREEPORT, IL



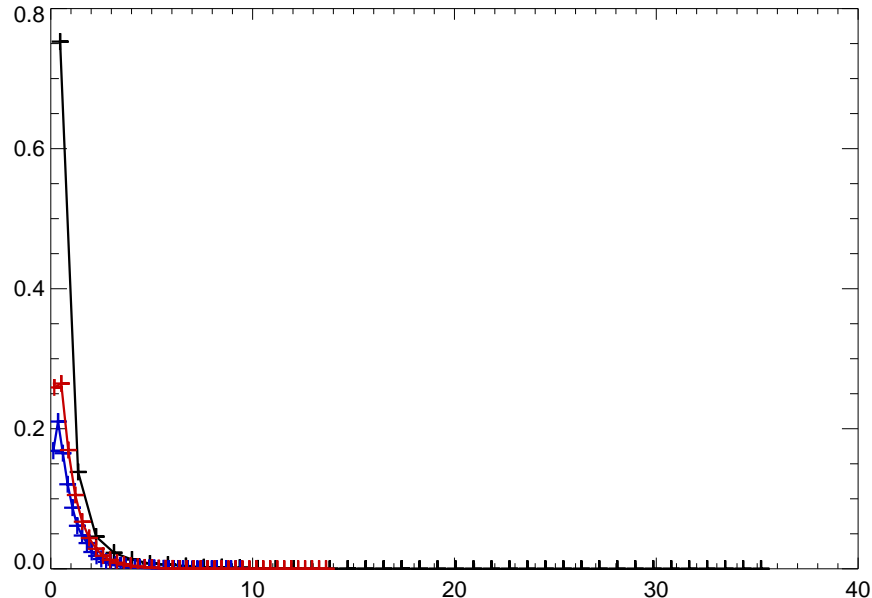
05436500 SUGAR RIVER NEAR BRODHEAD, WI



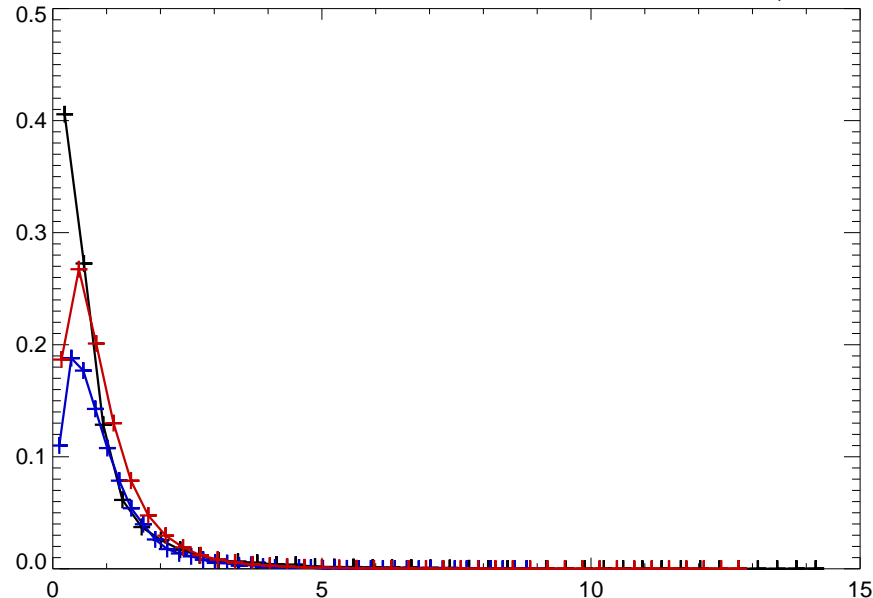
05438500 KISHWAUKEE RIVER AT BELVIDERE, IL



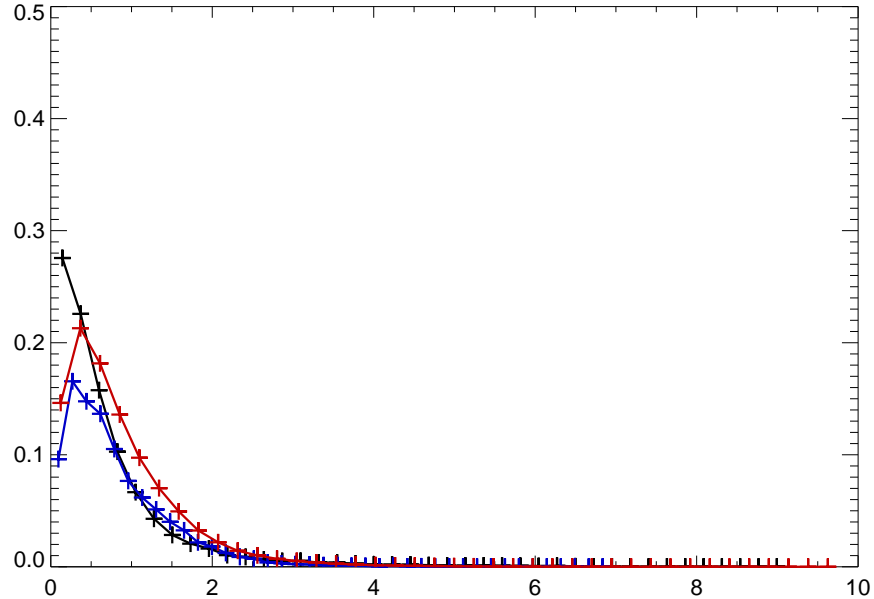
05439500 SOUTH BRANCH KISHWAUKEE RIVER NR FAIRDALE IL



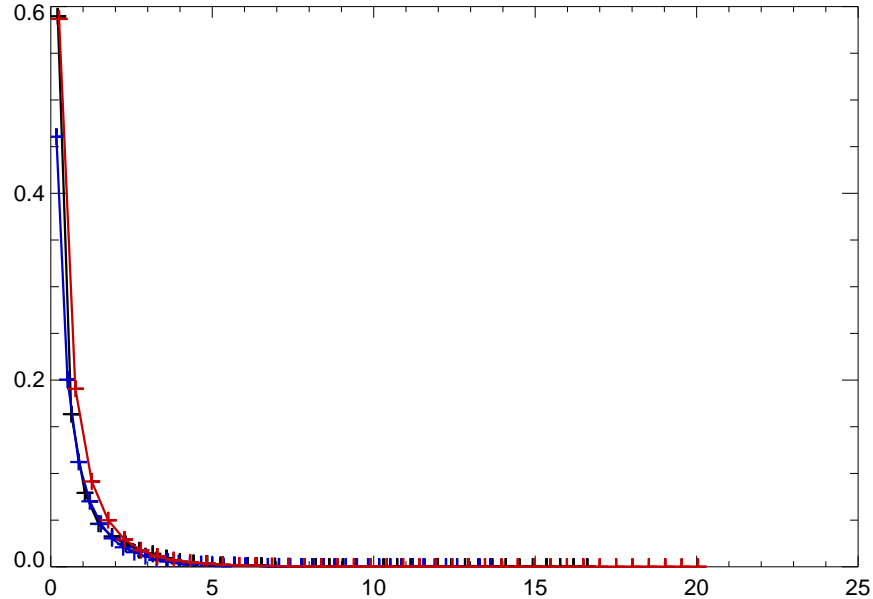
05440000 KISHWAUKEE RIVER NEAR PERRYVILLE, IL



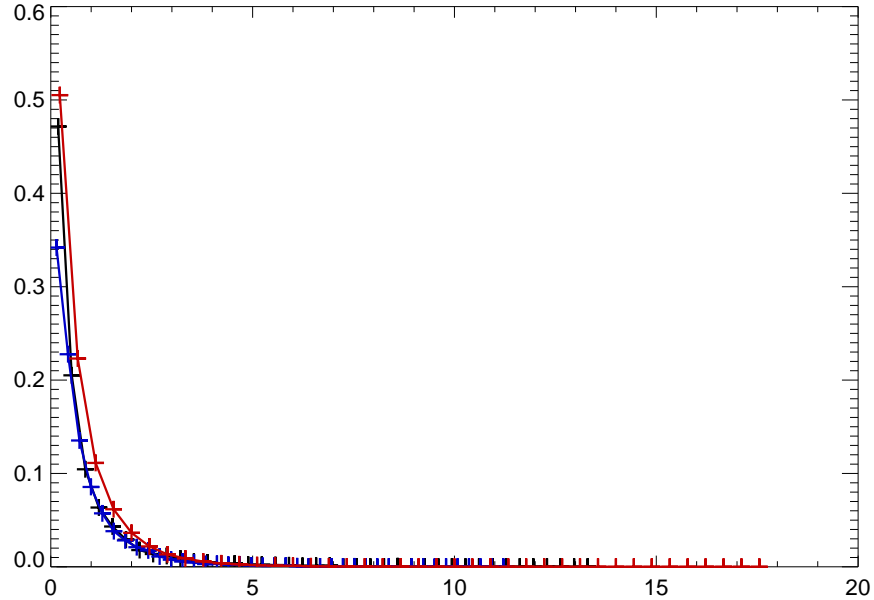
05447500 GREEN RIVER NEAR GENESEO, IL



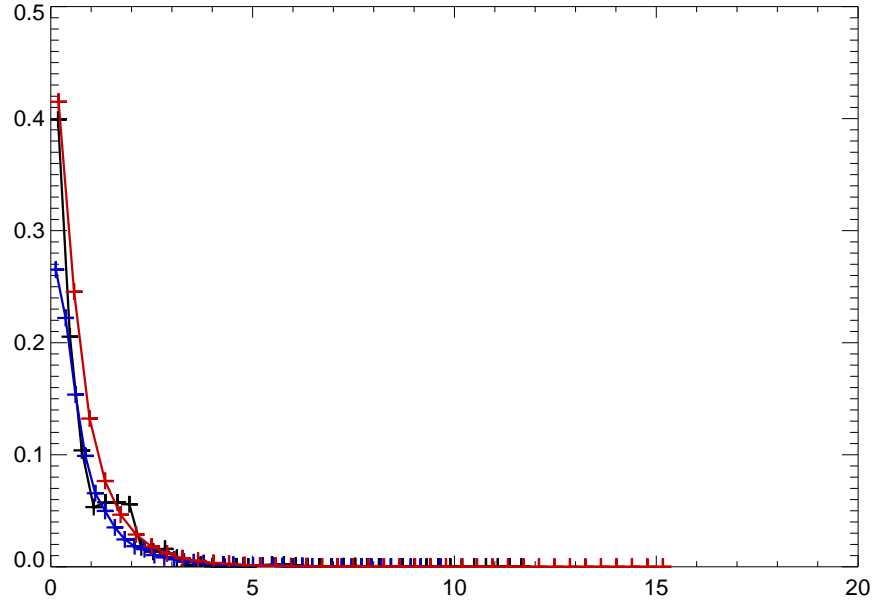
05449500 IOWA RIVER NEAR ROWAN, IA



05451500 IOWA RIVER AT MARSHALLTOWN, IA

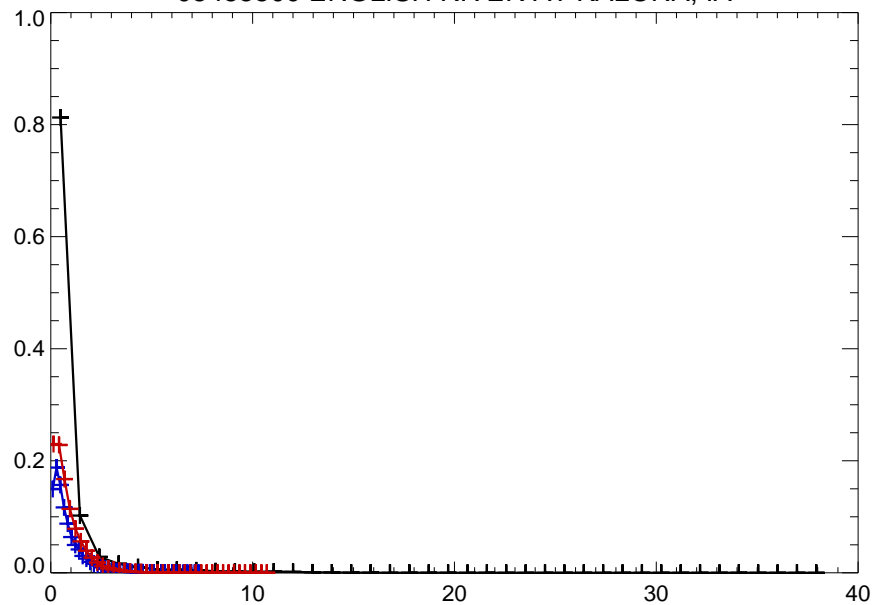


05454500 IOWA RIVER AT IOWA CITY, IA

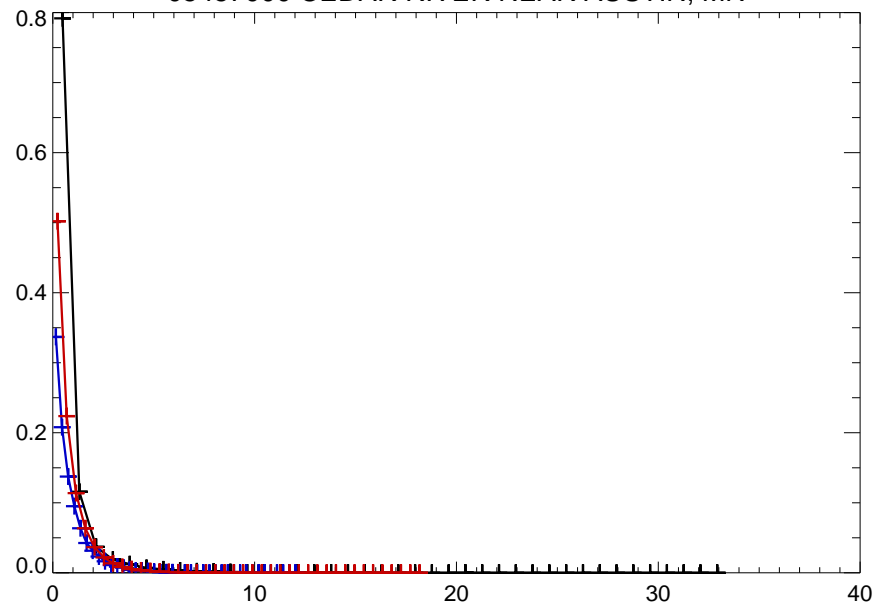




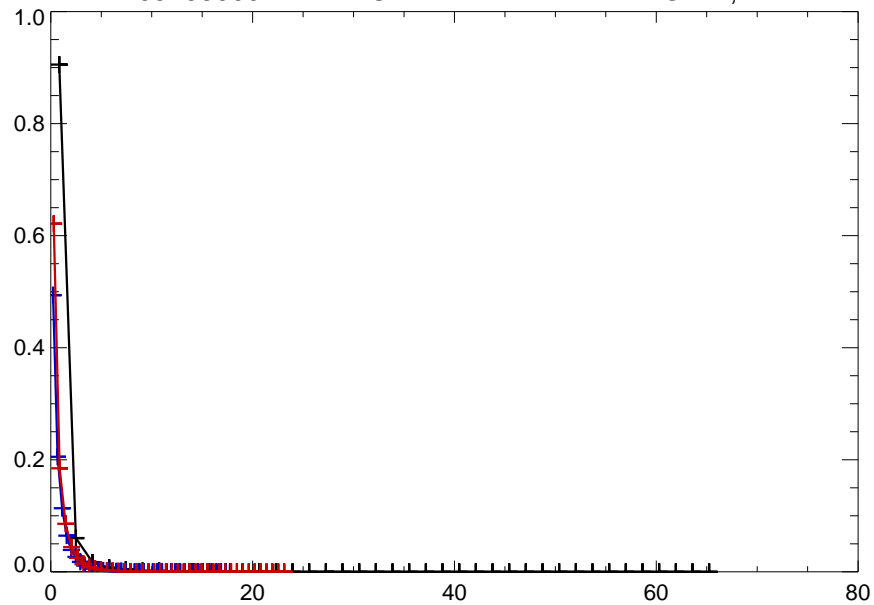
05455500 ENGLISH RIVER AT KALONA, IA



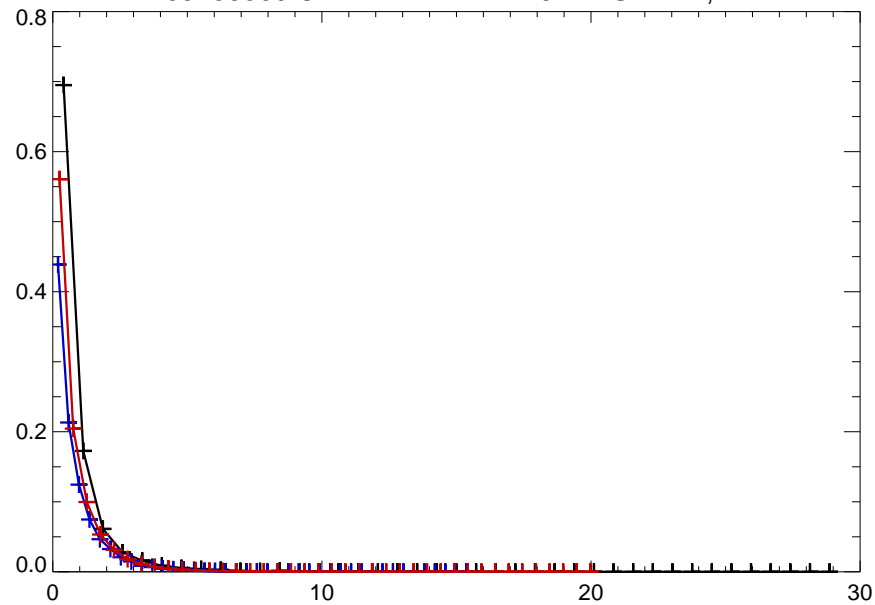
05457000 CEDAR RIVER NEAR AUSTIN, MN

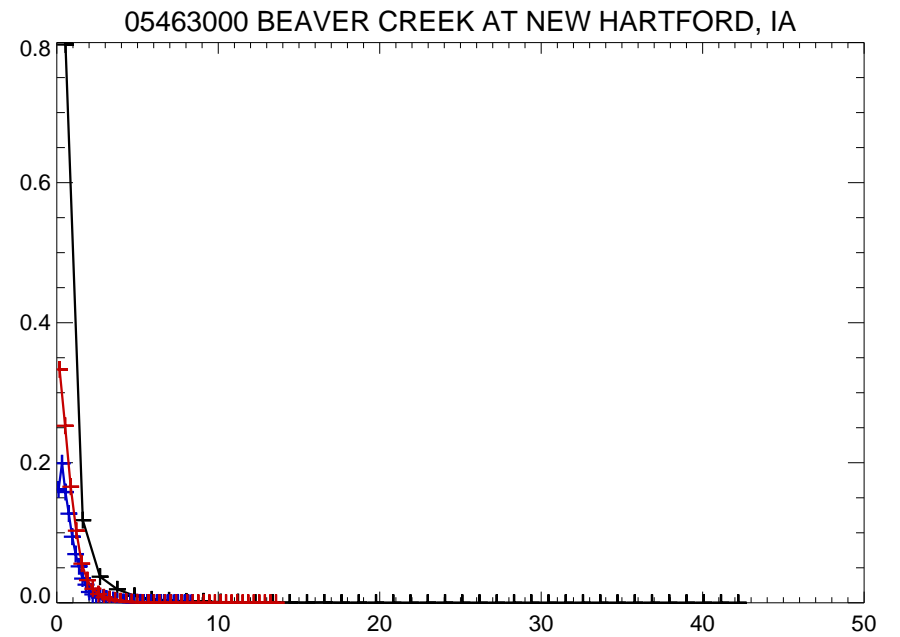
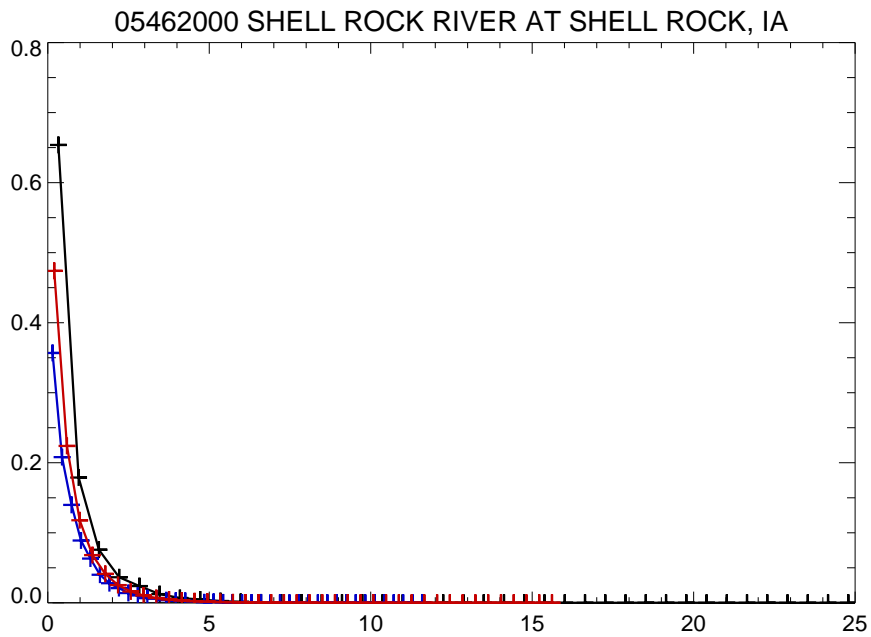
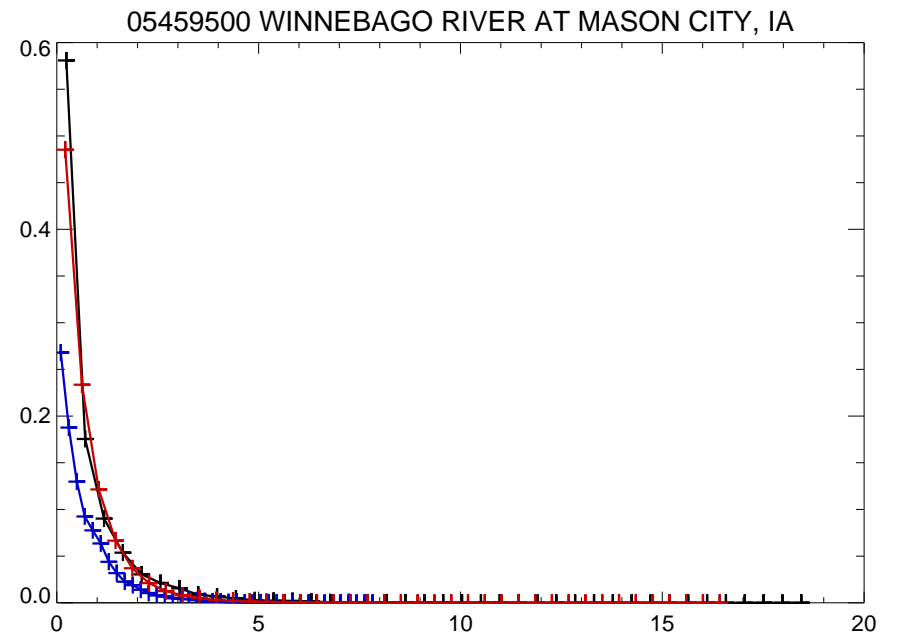
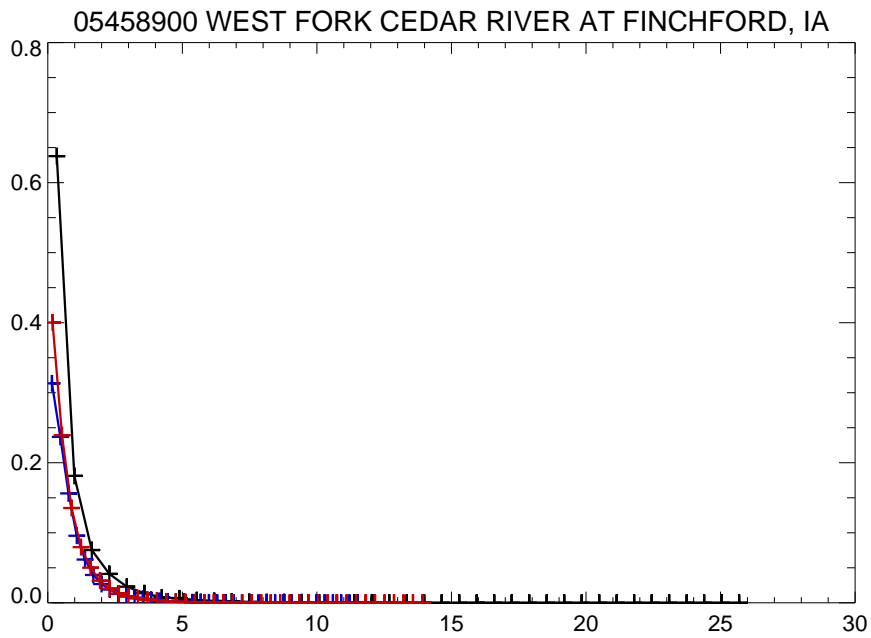


05458000 LITTLE CEDAR RIVER NEAR IONIA, IA

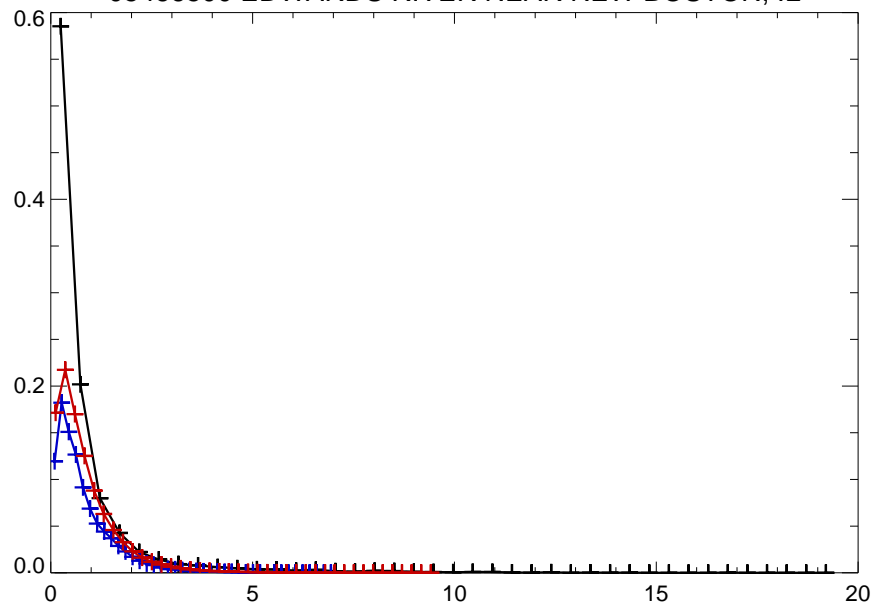


05458500 CEDAR RIVER AT JANESVILLE, IA

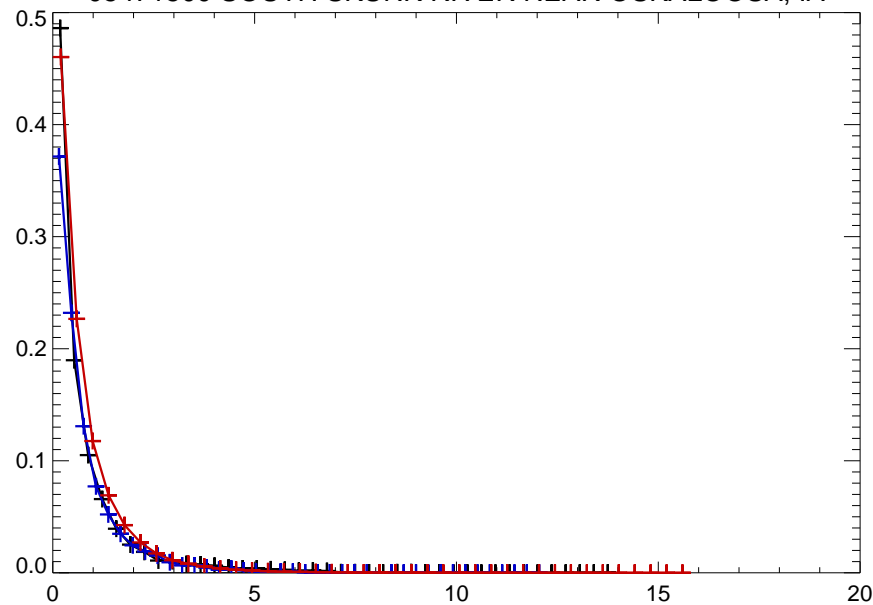




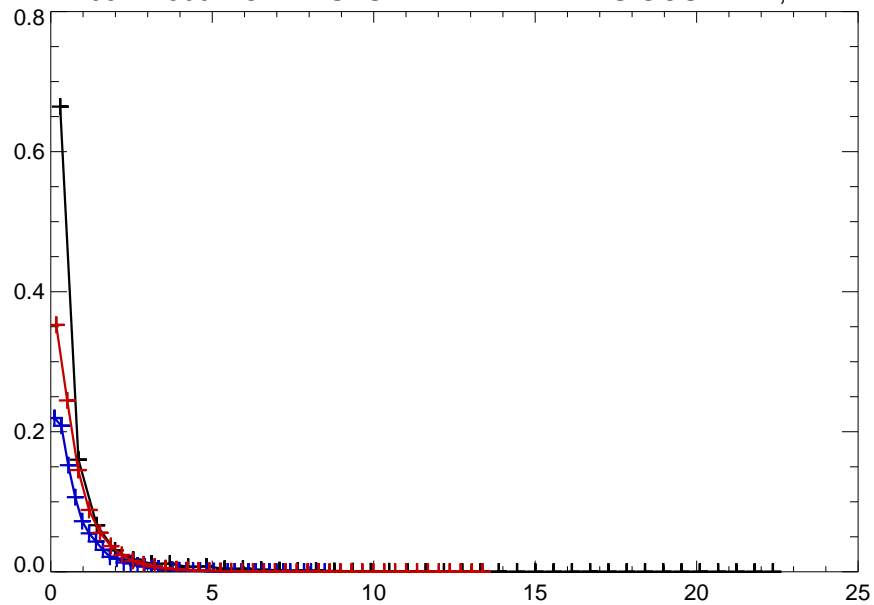
05466500 EDWARDS RIVER NEAR NEW BOSTON, IL



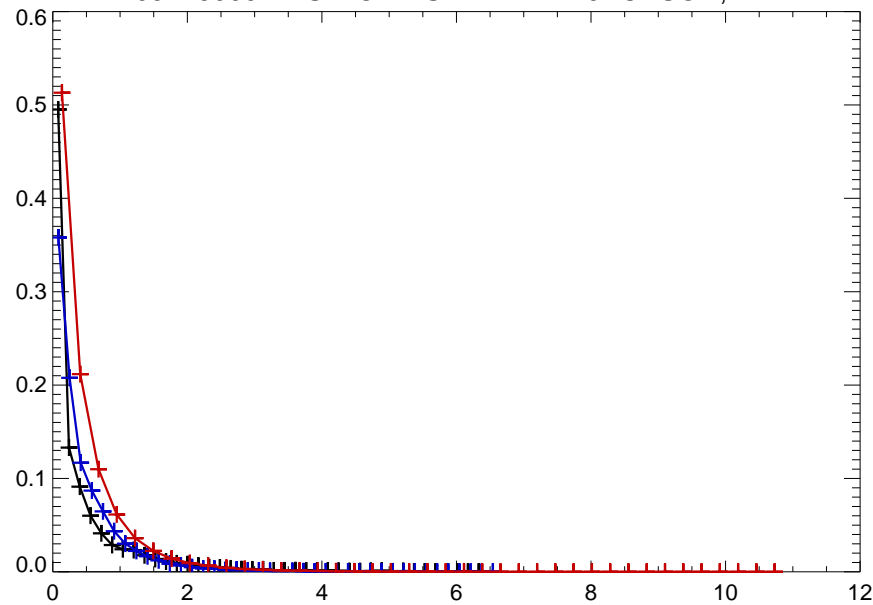
05471500 SOUTH SKUNK RIVER NEAR OSKALOOSA, IA



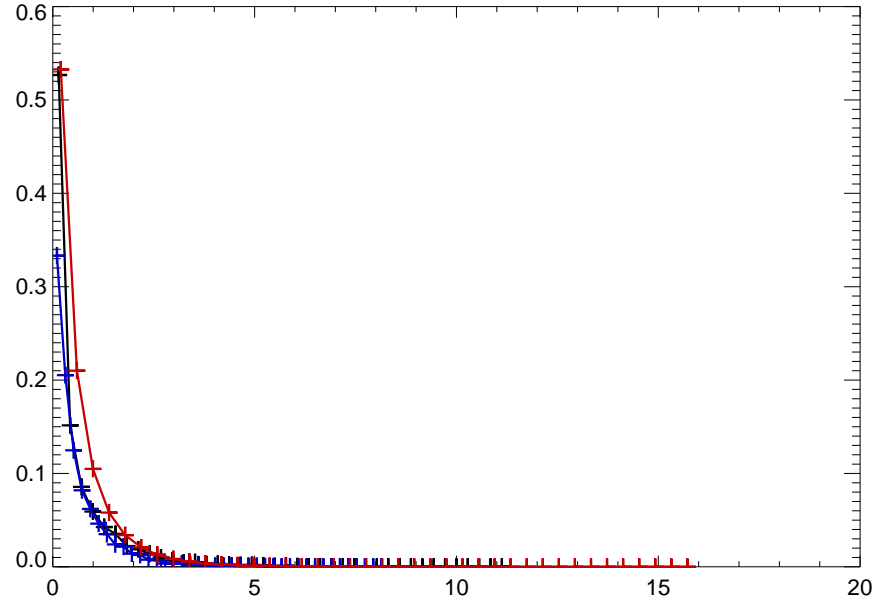
05472500 NORTH SKUNK RIVER NEAR SIGOURNEY, IA



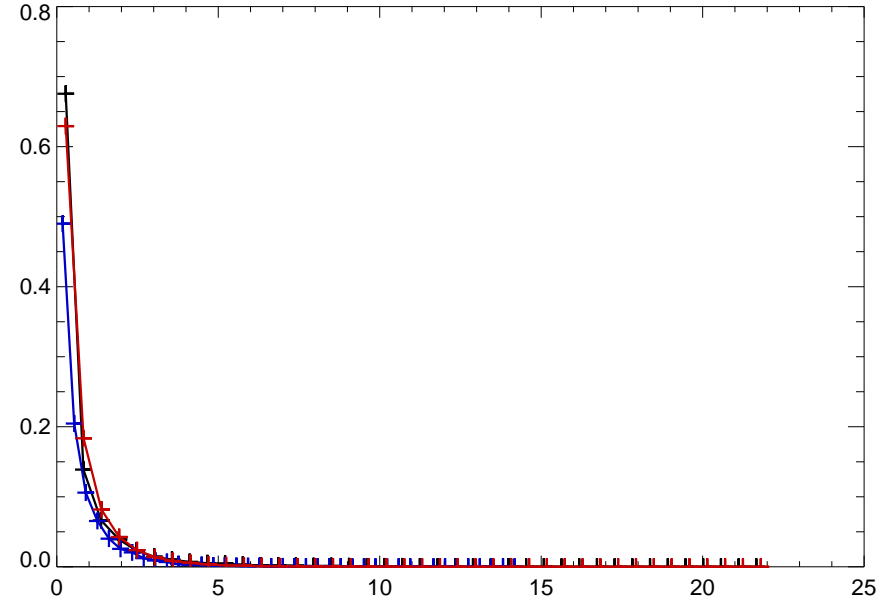
05476000 DES MOINES RIVER AT JACKSON, MN



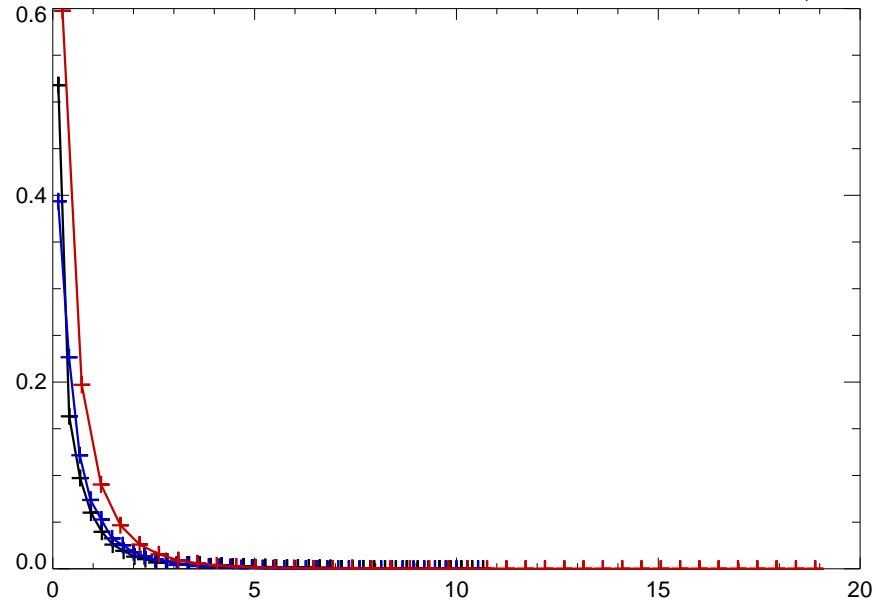
05479000 EAST FORK DES MOINES RIVER AT DAKOTA CITY, IA



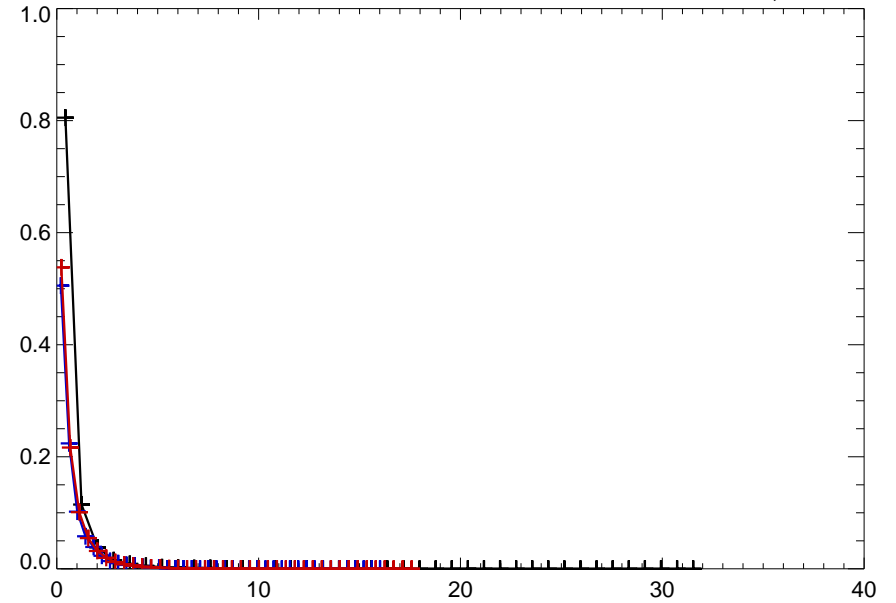
05481000 BOONE RIVER NEAR WEBSTER CITY, IA



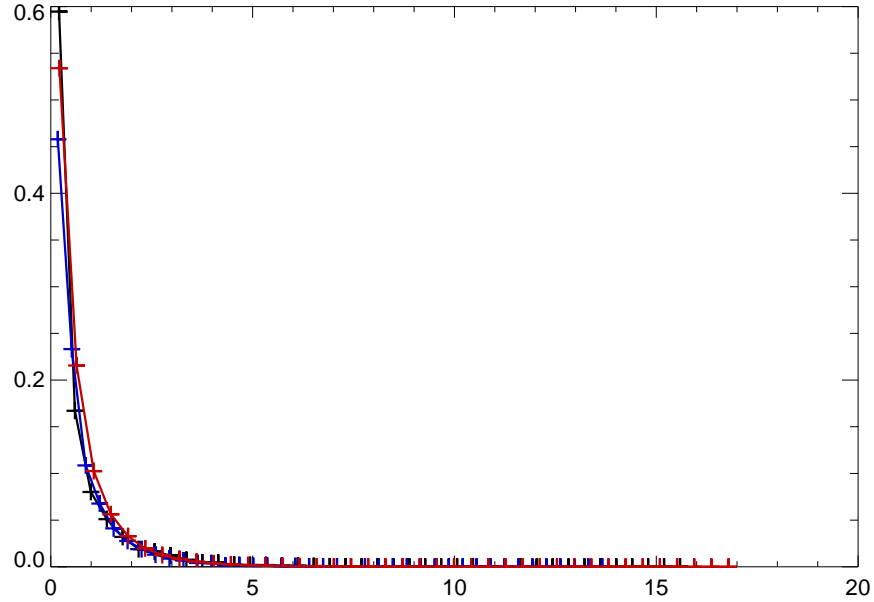
05482500 NORTH RACCOON RIVER NEAR JEFFERSON, IA



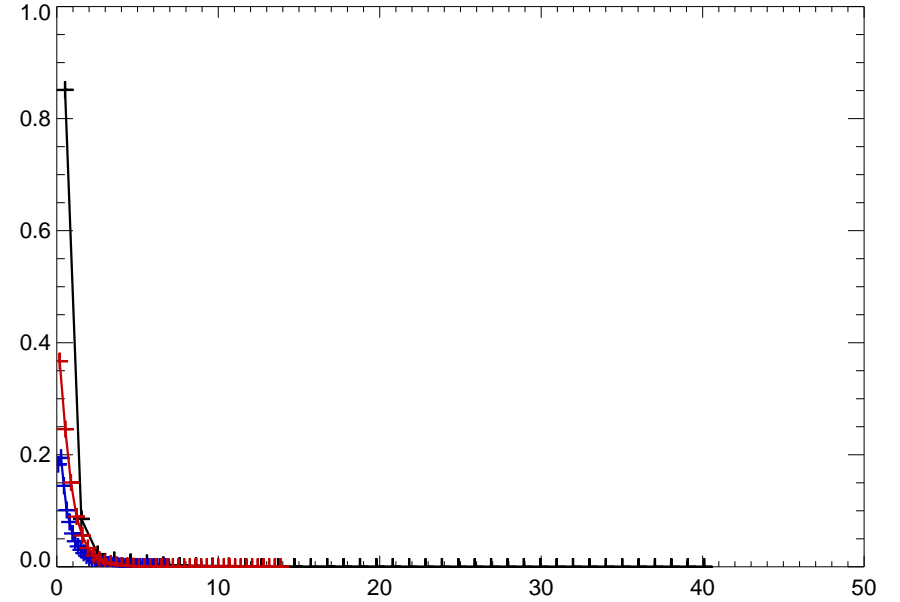
05484000 SOUTH RACCOON RIVER AT REDFIELD, IA



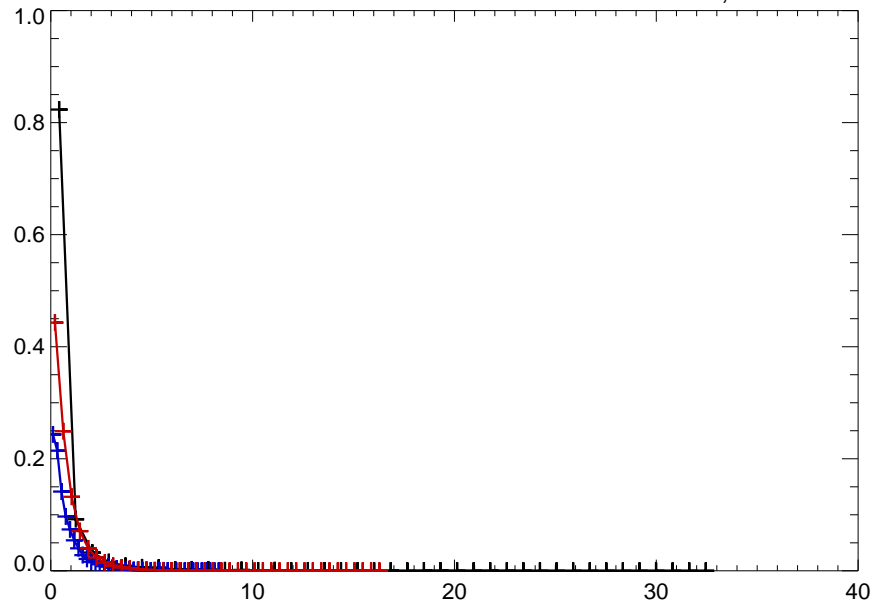
05484500 RACCOON RIVER AT VAN METER, IA



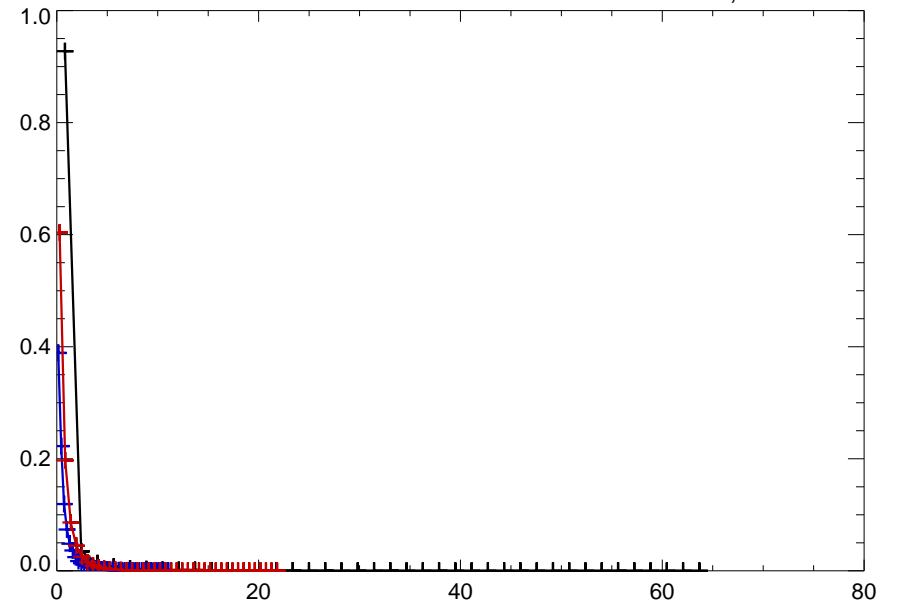
05486000 NORTH RIVER NEAR NORWALK, IA



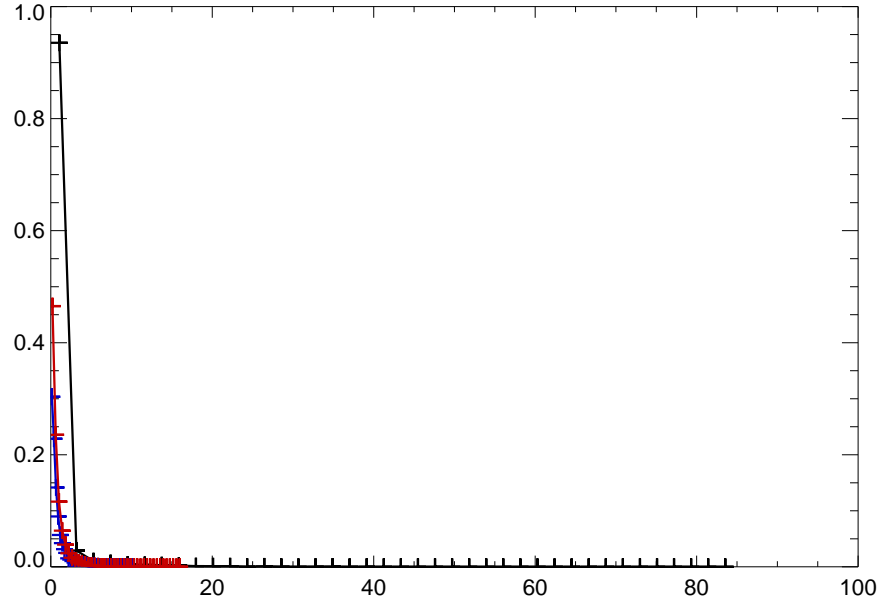
05486490 MIDDLE RIVER NEAR INDIANOLA, IA



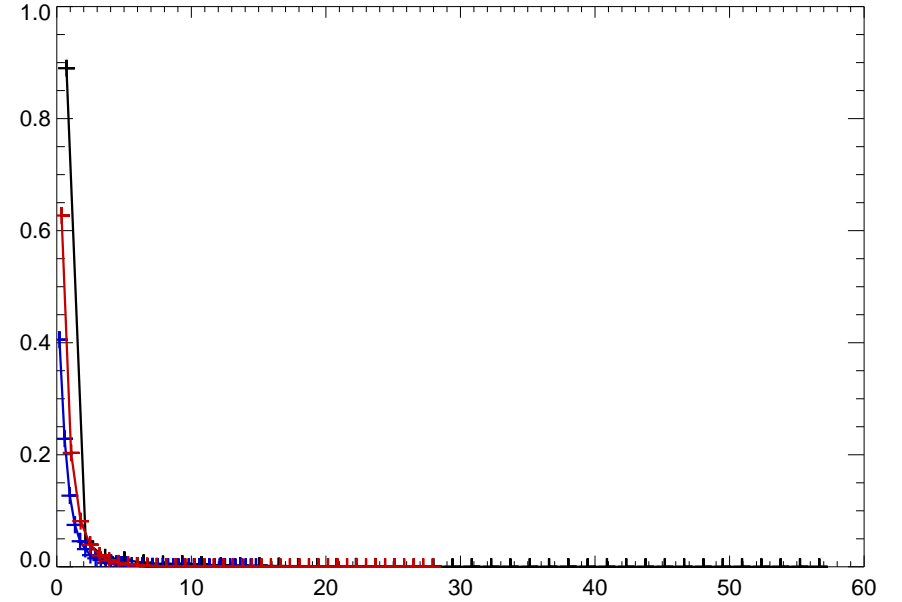
05487470 SOUTH RIVER NEAR ACKWORTH, IA



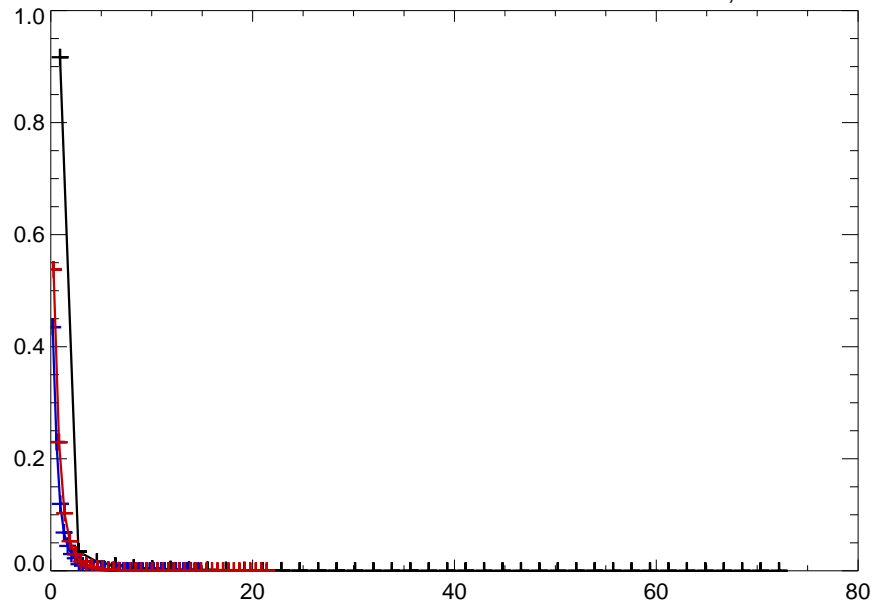
05489000 CEDAR CREEK NEAR BUSSEY, IA



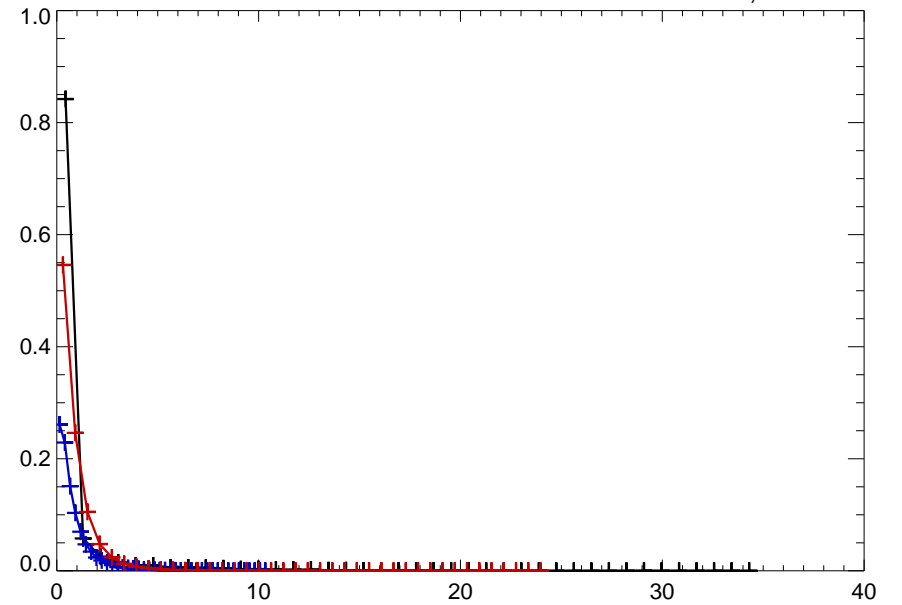
05495000 FOX RIVER AT WAYLAND, MO



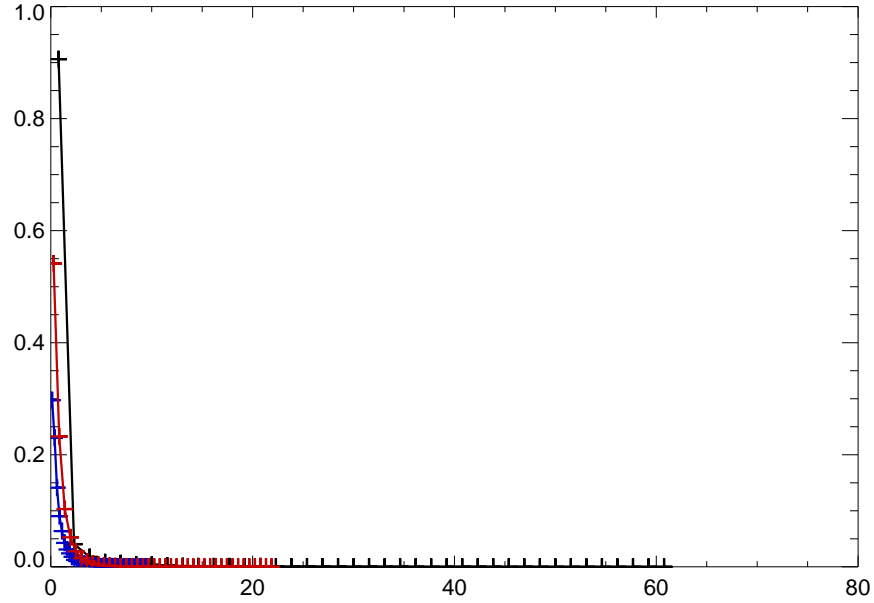
05495500 BEAR CREEK NEAR MARCELLINE, IL



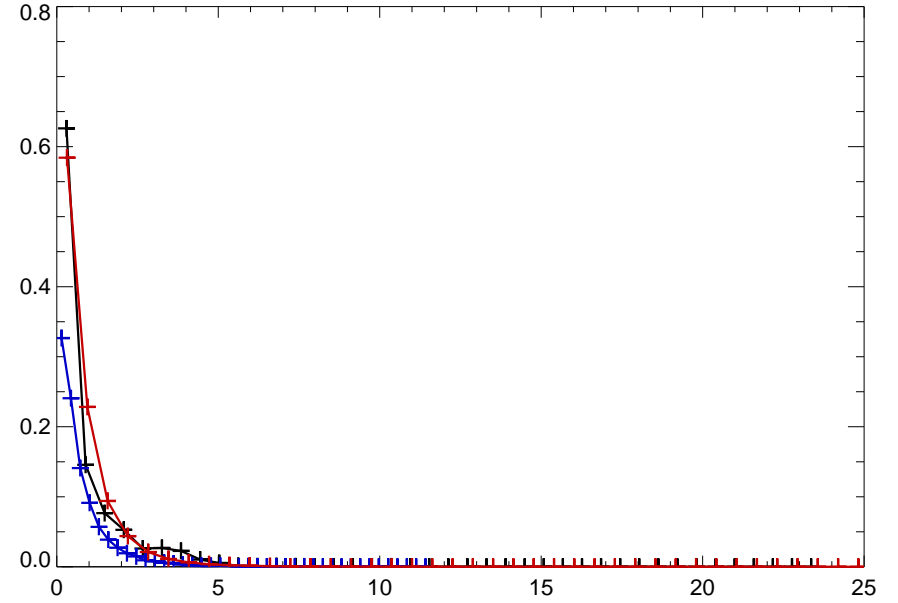
05500000 SOUTH FABIVS RIVER NEAR TAYLOR, MO



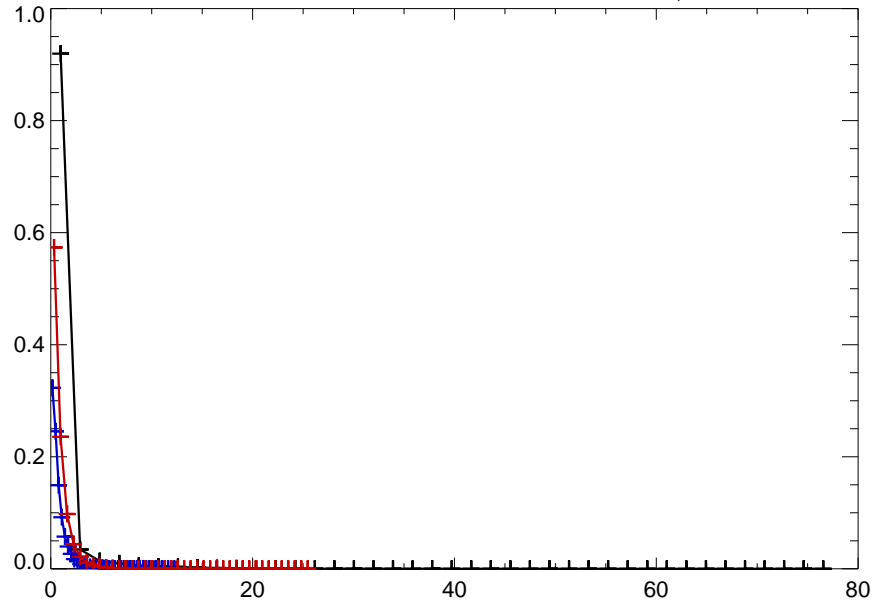
05501000 NORTH RIVER AT PALMYRA, MO



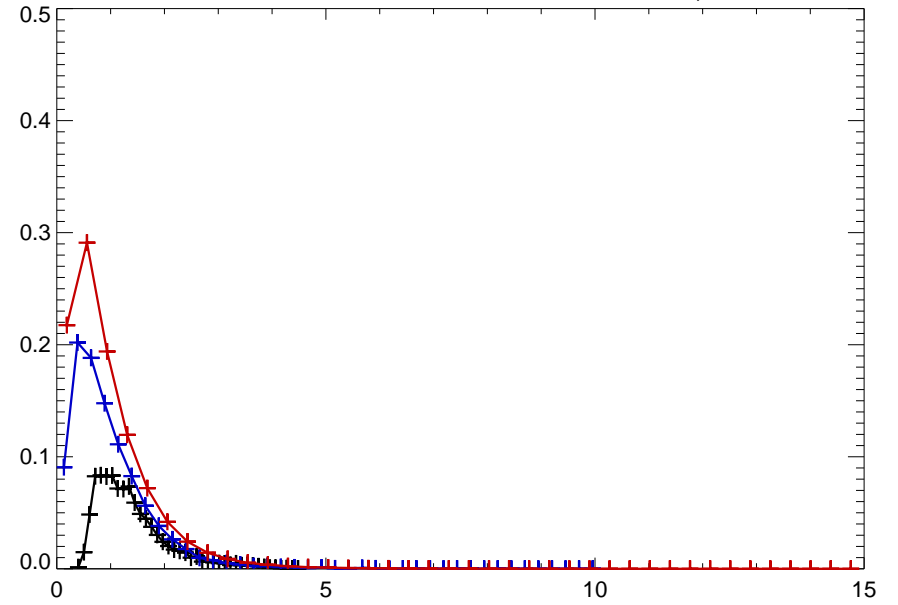
05508000 SALT RIVER NEAR NEW LONDON, MO



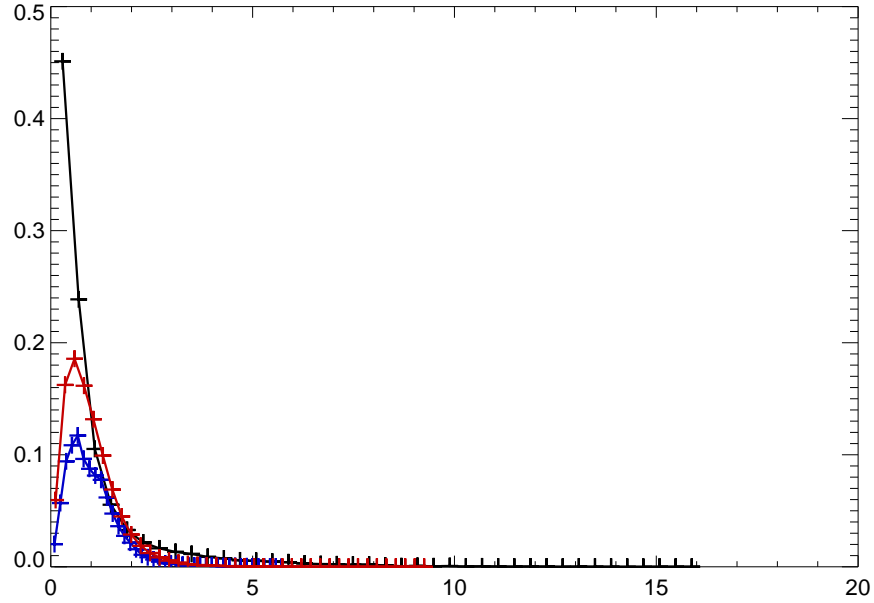
05514500 CUIVRE RIVER NEAR TROY, MO



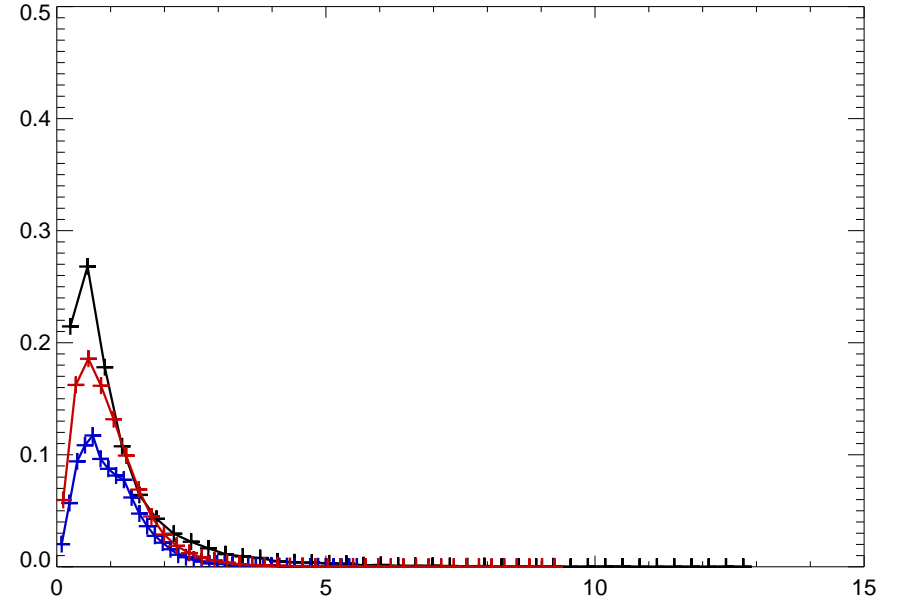
05515500 KANKAKEE RIVER AT DAVIS, IN



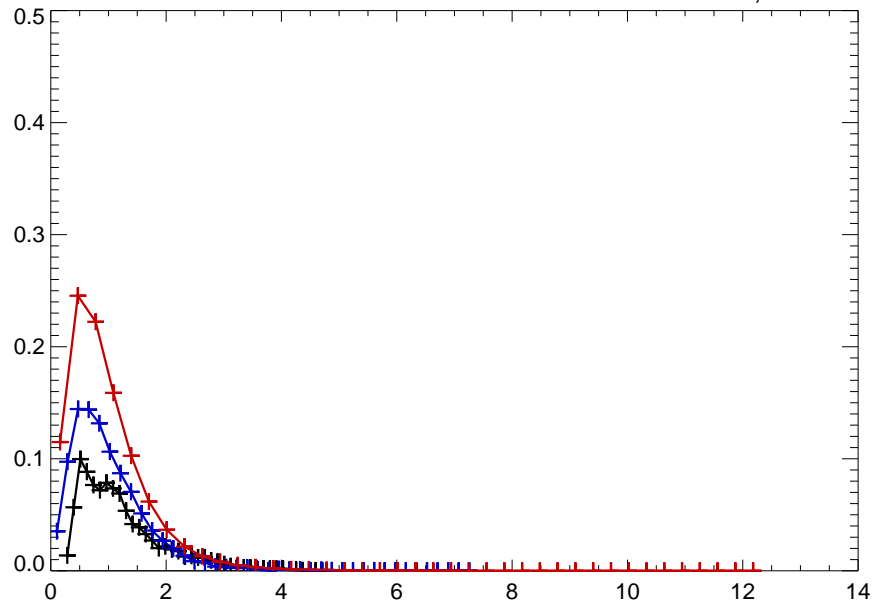
05516500 YELLOW RIVER AT PLYMOUTH, IN



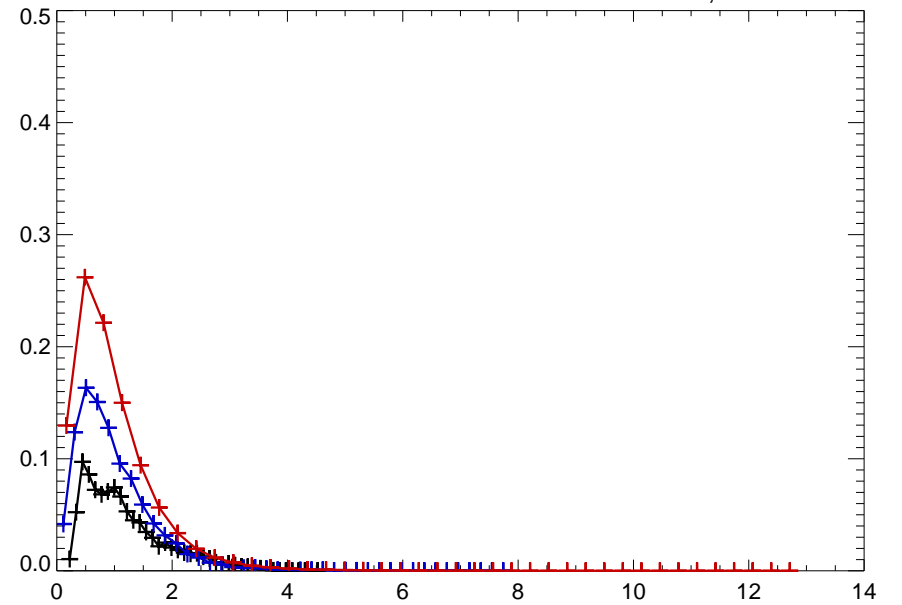
05517000 YELLOW RIVER AT KNOX, IN



05517500 KANKAKEE RIVER AT DUNNS BRIDGE, IN

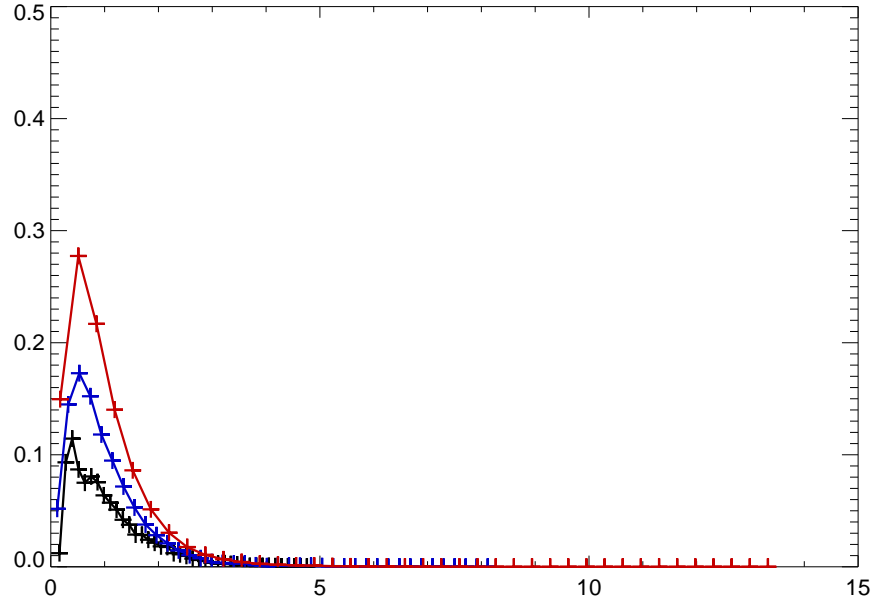


05518000 KANKAKEE RIVER AT SHELBY, IN

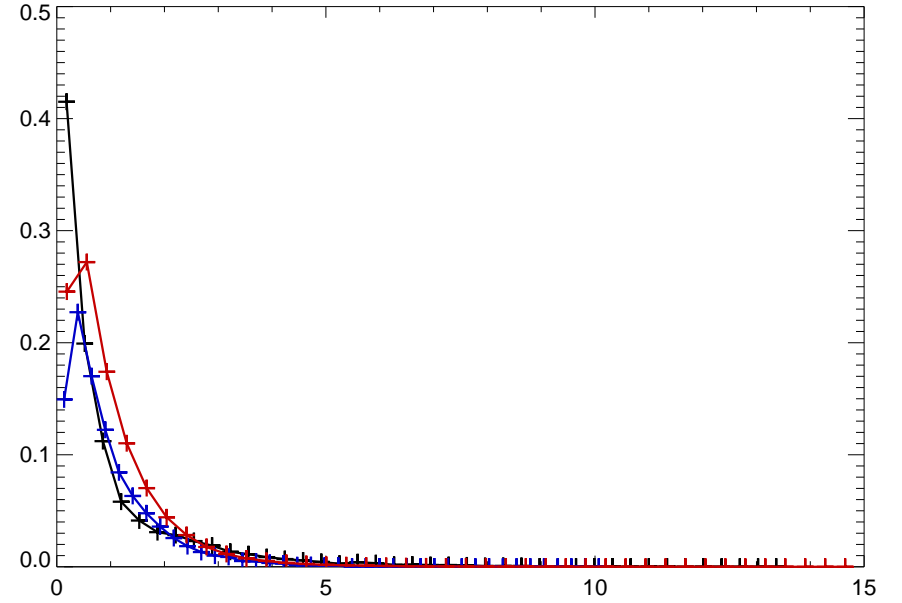




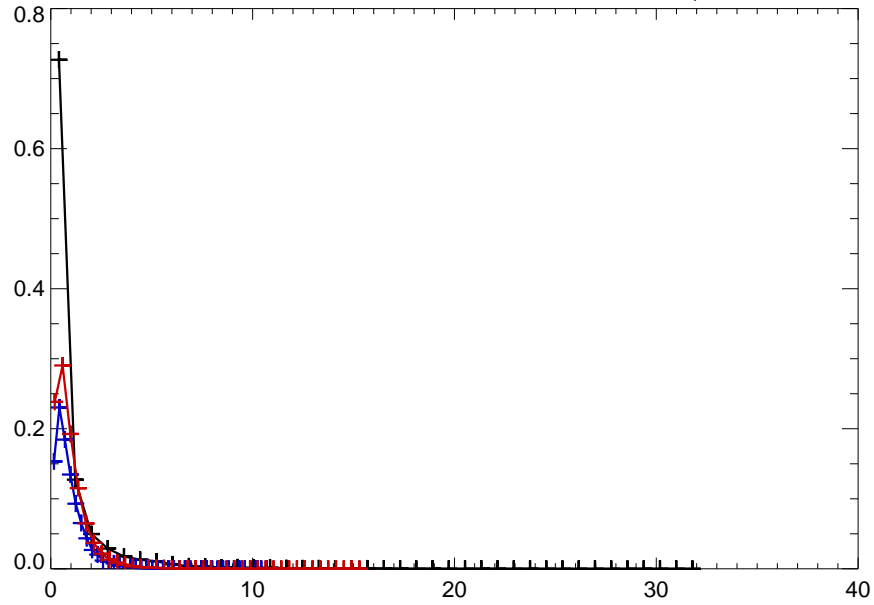
05520500 KANKAKEE RIVER AT MOMENCE, IL



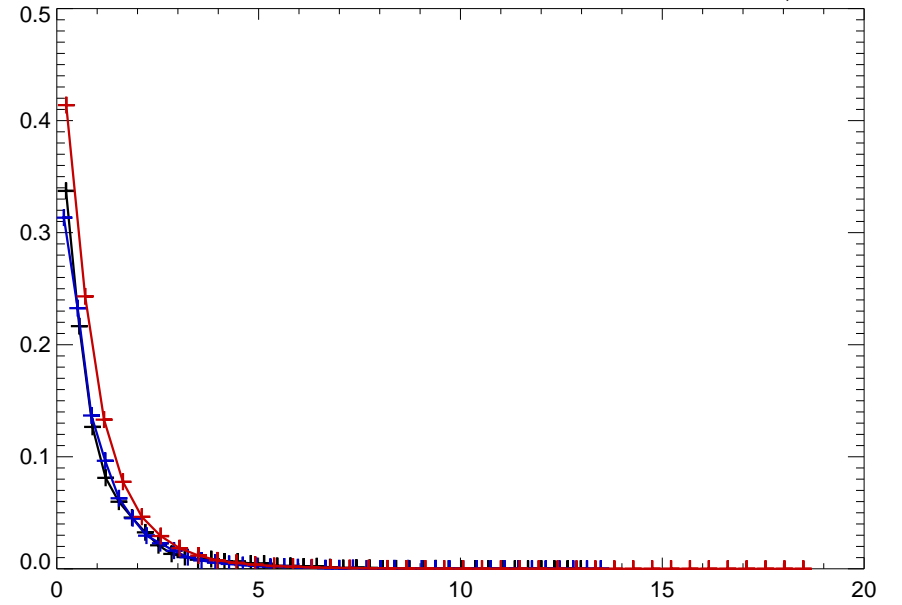
05525000 IROQUOIS RIVER AT IROQUOIS, IL



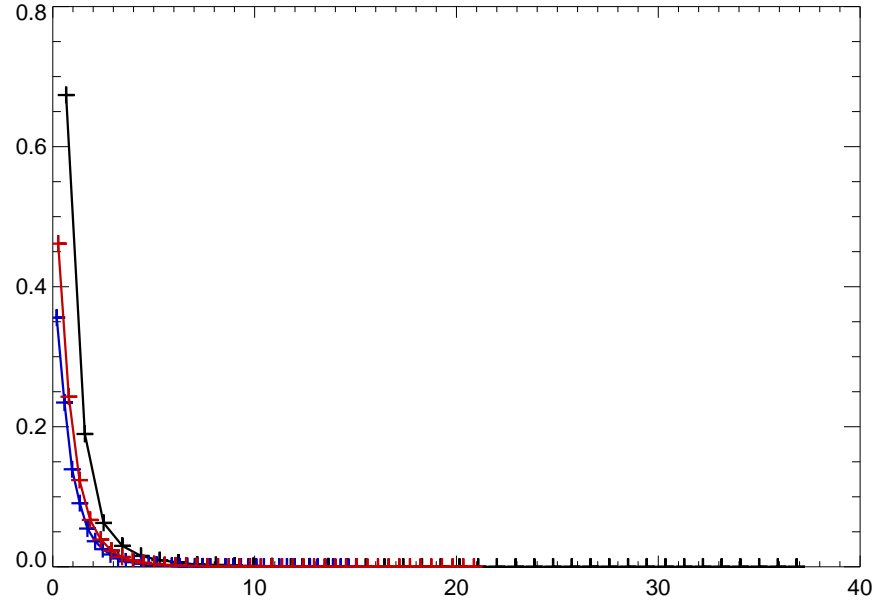
05525500 SUGAR CREEK AT MILFORD, IL



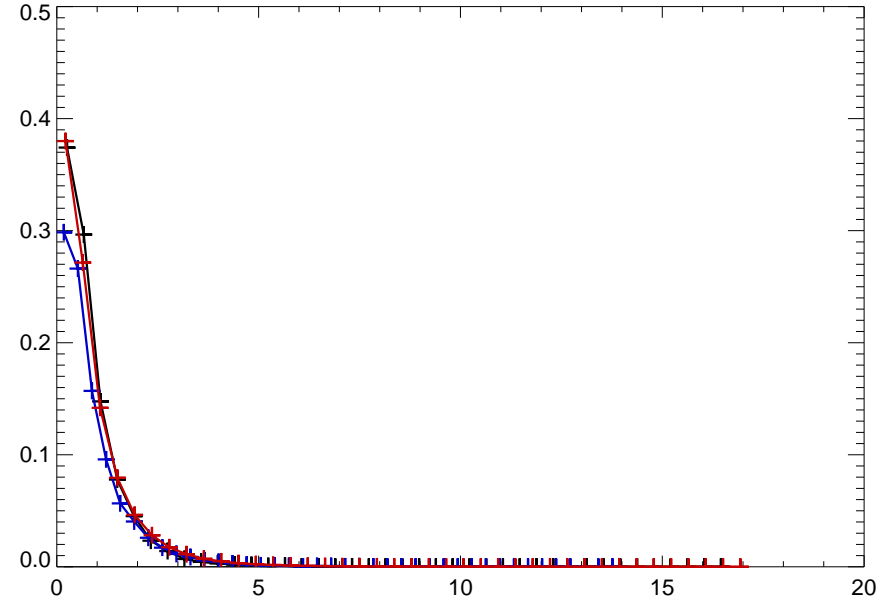
05529000 DES PLAINES RIVER NEAR DES PLAINES, IL



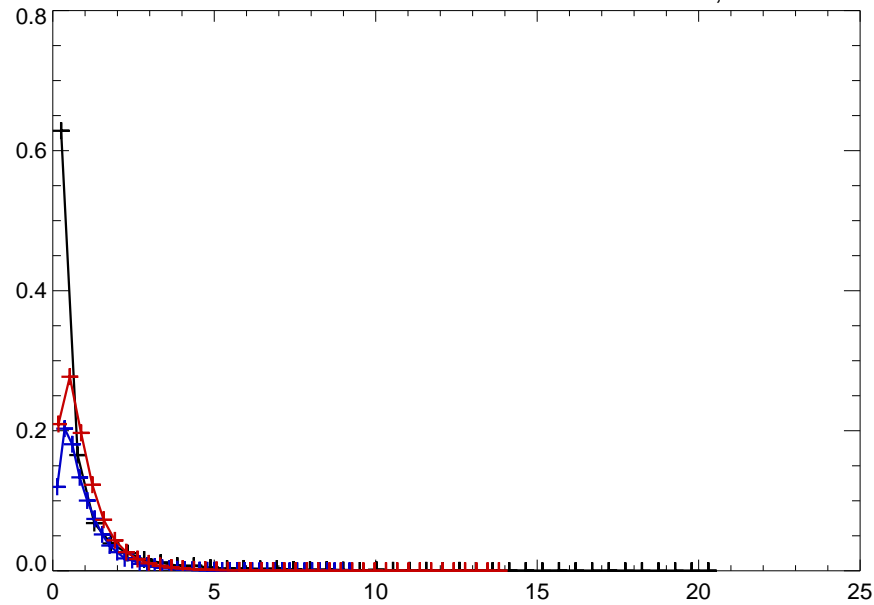
05540500 DU PAGE RIVER AT SHOREWOOD, IL



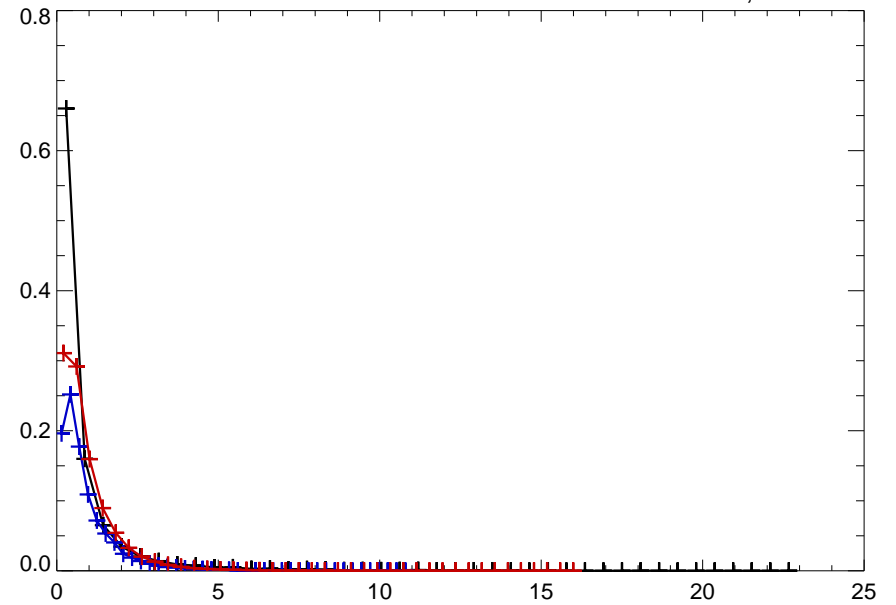
05552500 FOX RIVER AT DAYTON, IL



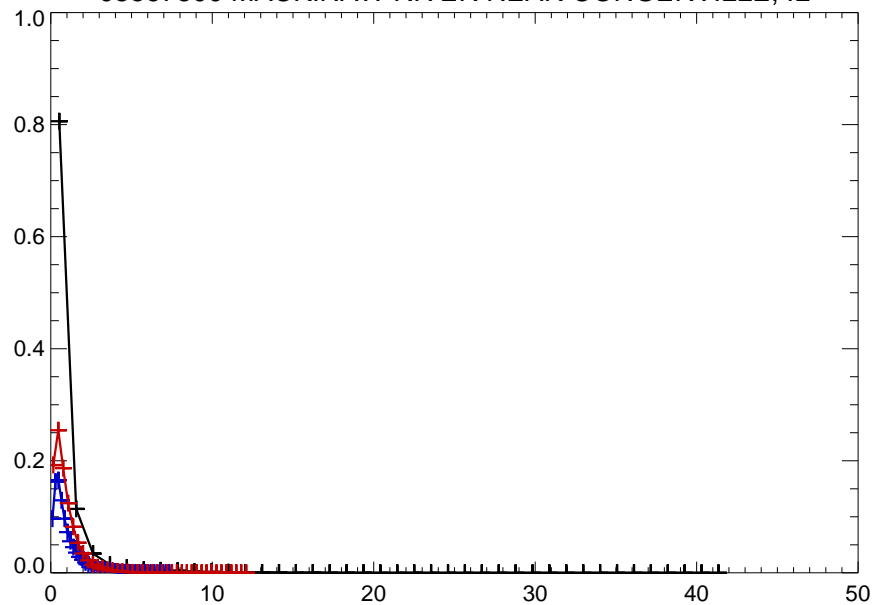
05554500 VERMILION RIVER AT PONTIAC, IL



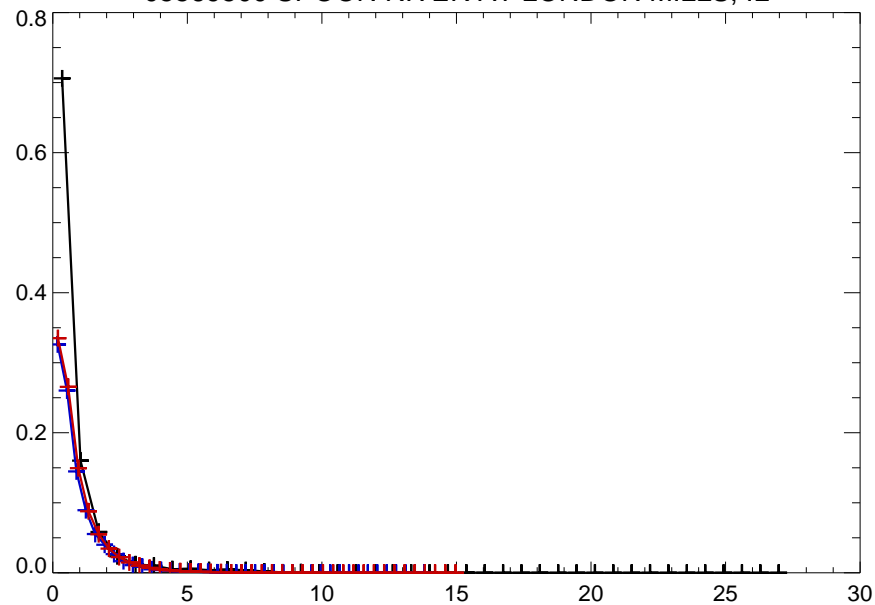
05555300 VERMILION RIVER NEAR LEONORE, IL



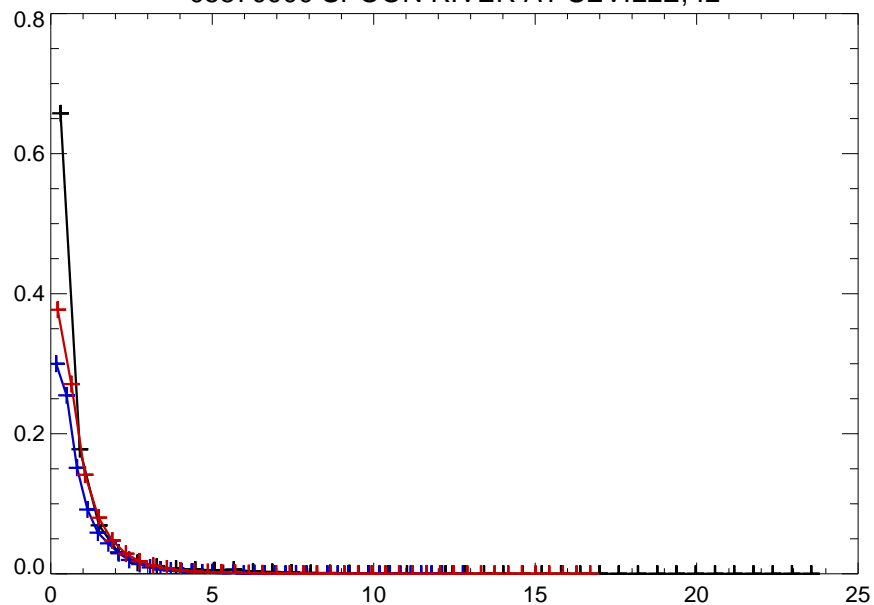
05567500 MACKINAW RIVER NEAR CONGERVILLE, IL



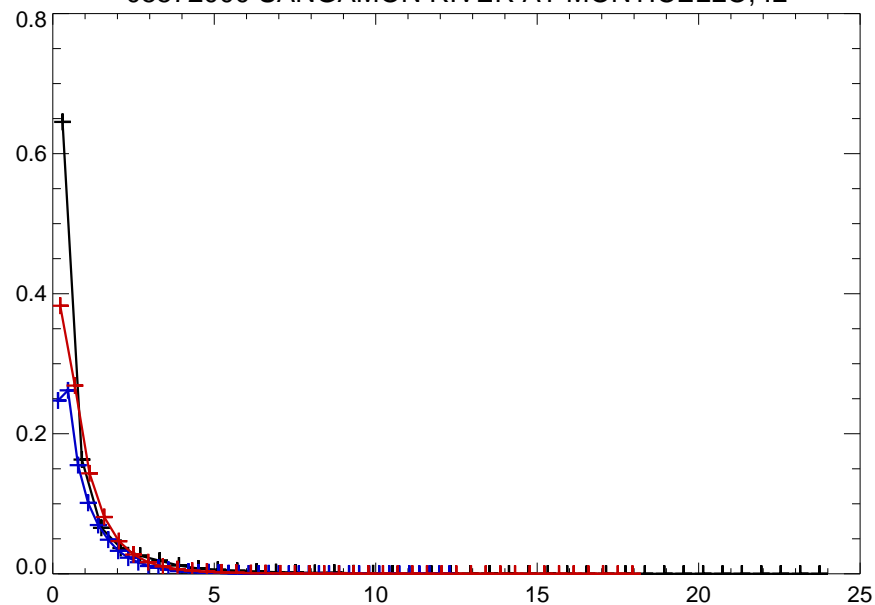
05569500 SPOON RIVER AT LONDON MILLS, IL



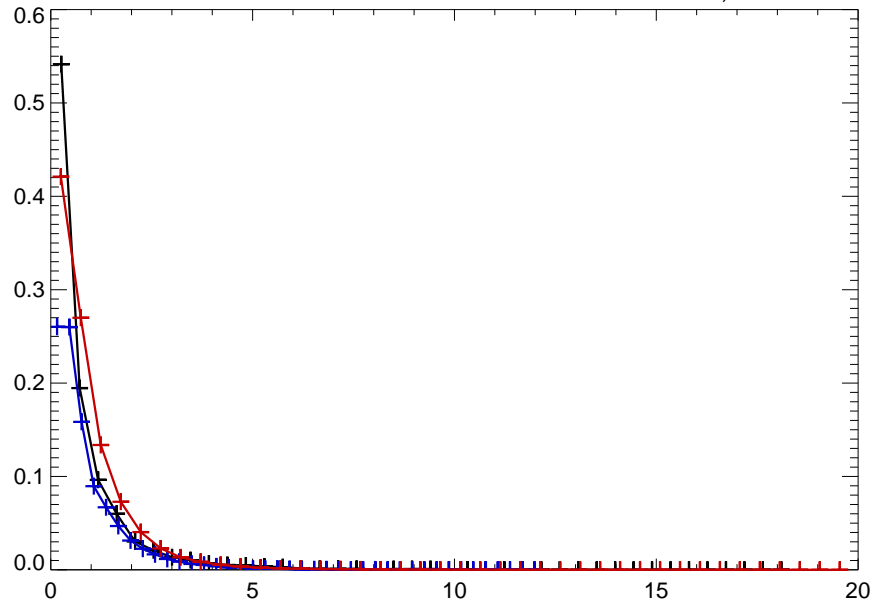
05570000 SPOON RIVER AT SEVILLE, IL



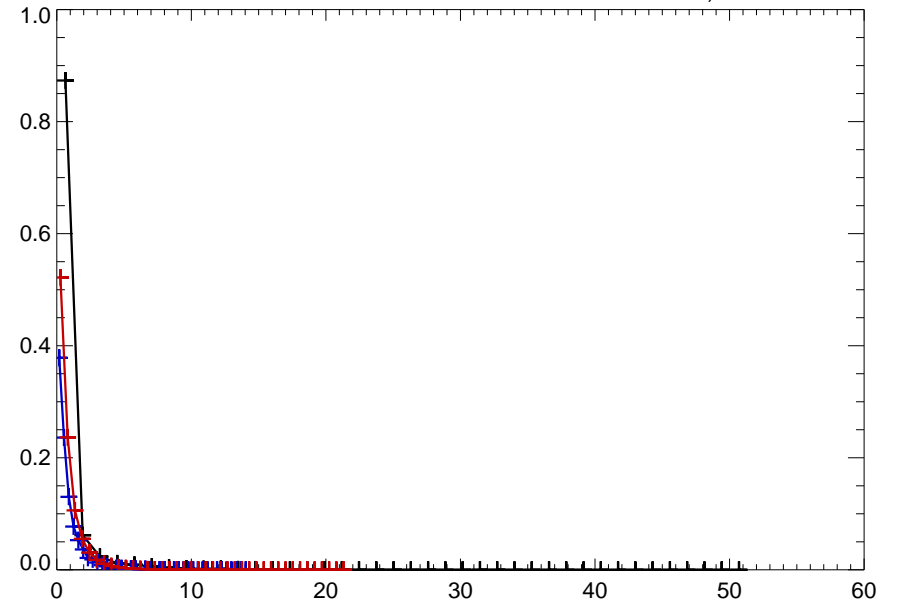
05572000 SANGAMON RIVER AT MONTICELLO, IL



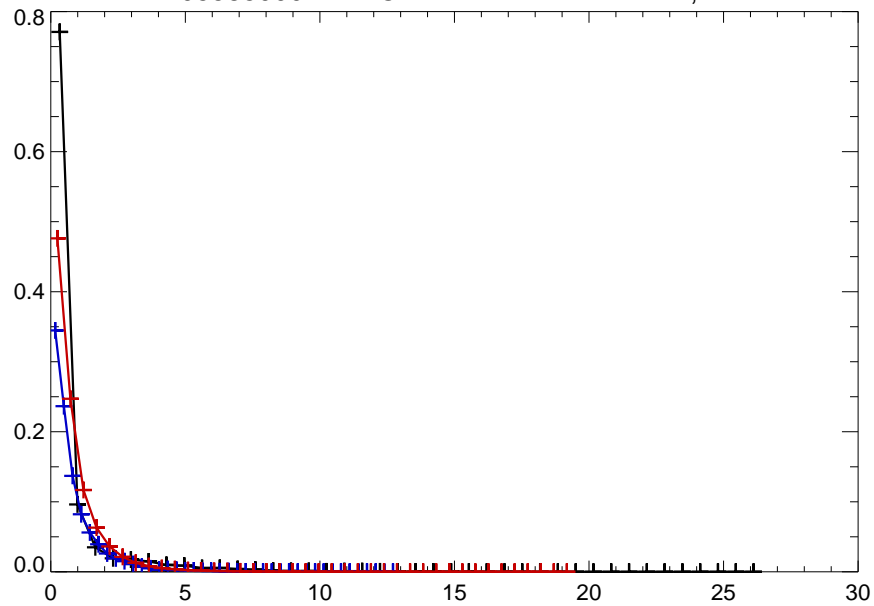
05582000 SALT CREEK NEAR GREENVIEW, IL



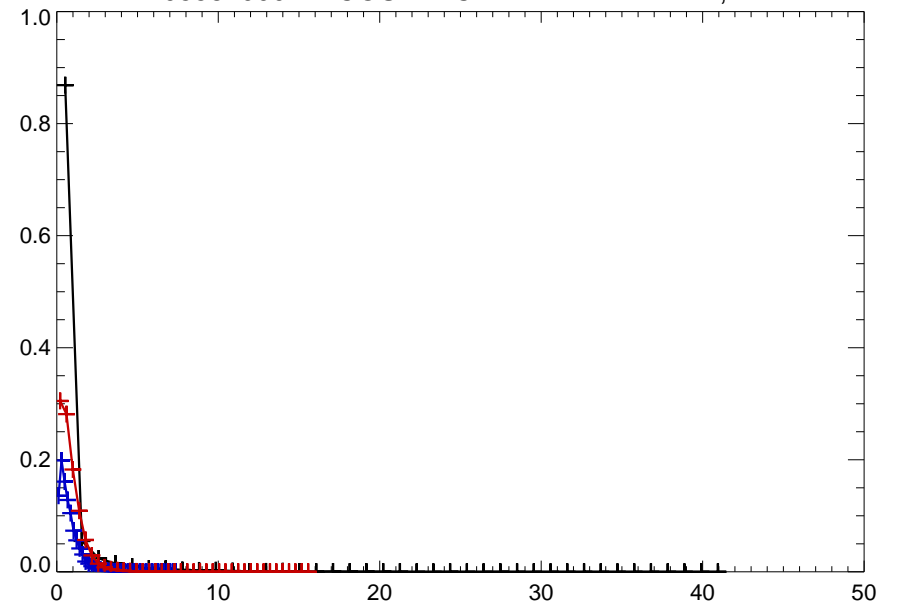
05584500 LA MOINE RIVER AT COLMAR, IL



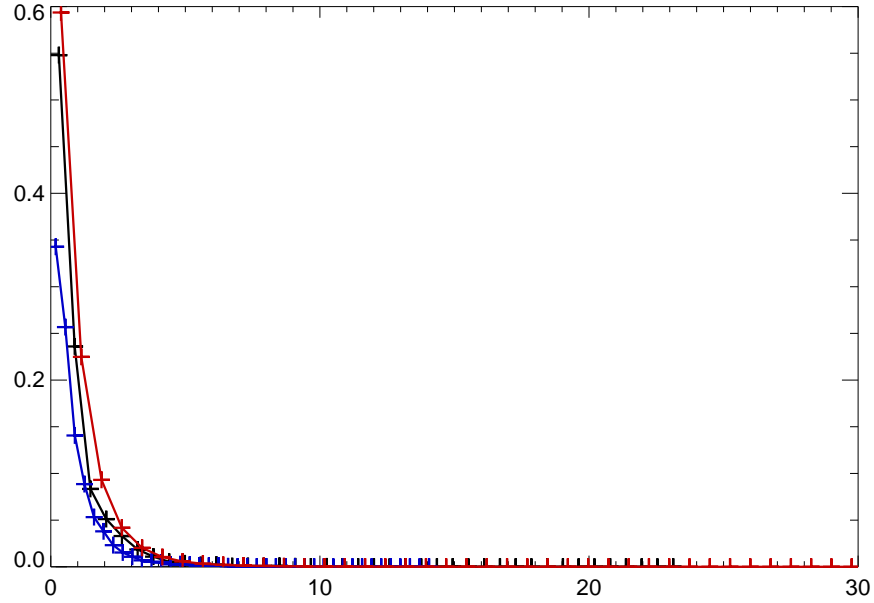
05585000 LA MOINE RIVER AT RIPLEY, IL



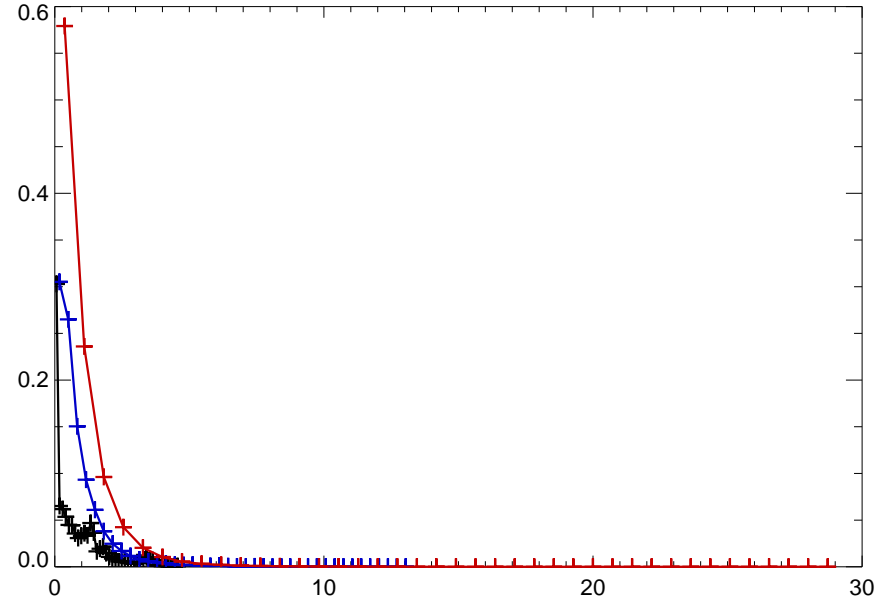
05587000 MACOUPIN CREEK NEAR KANE, IL



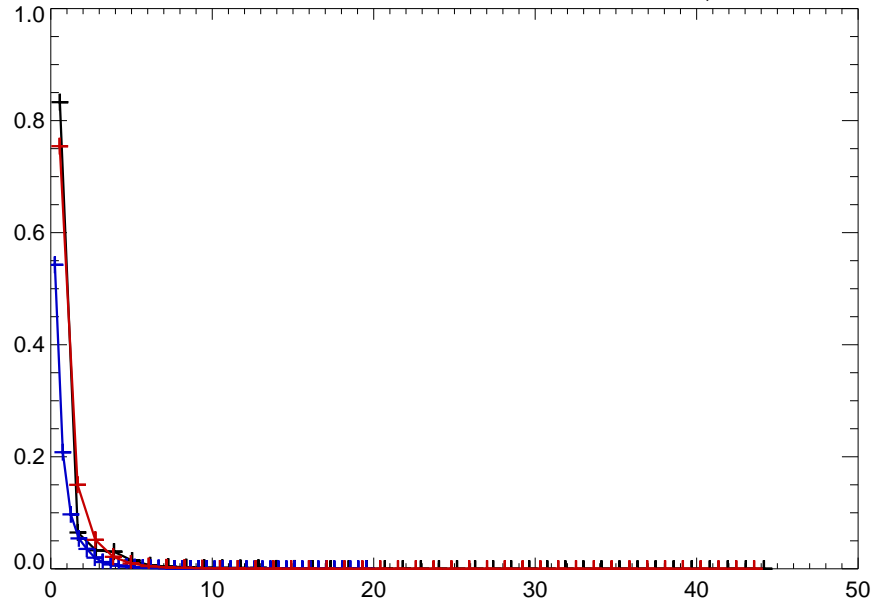
05592500 KASKASKIA RIVER AT VANDALIA, IL



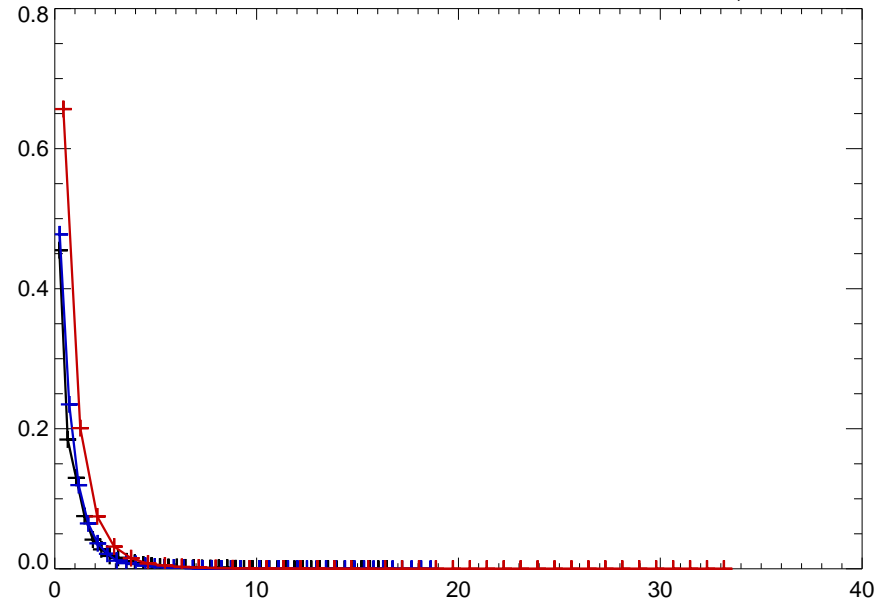
05593000 KASKASKIA RIVER AT CARLYLE, IL



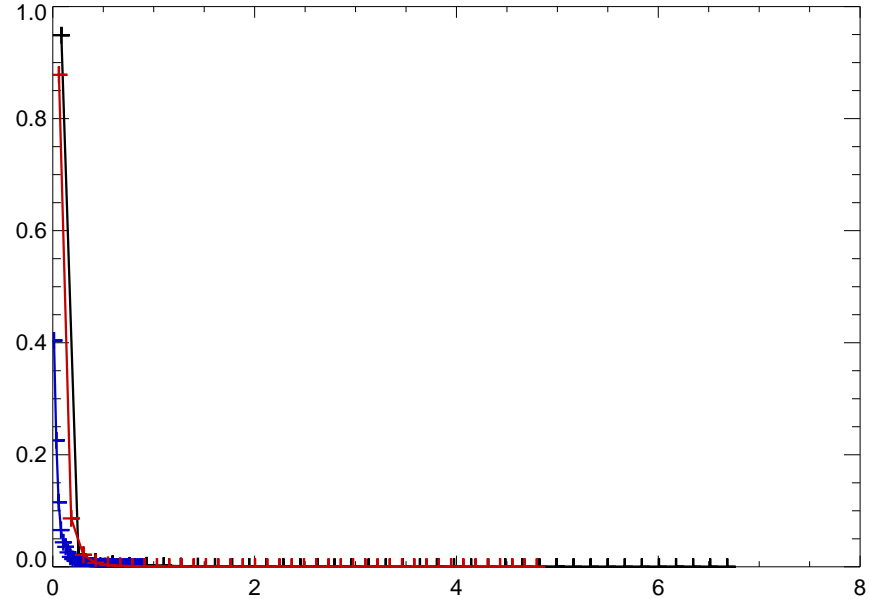
05594000 SHOAL CREEK NEAR BREESE, IL



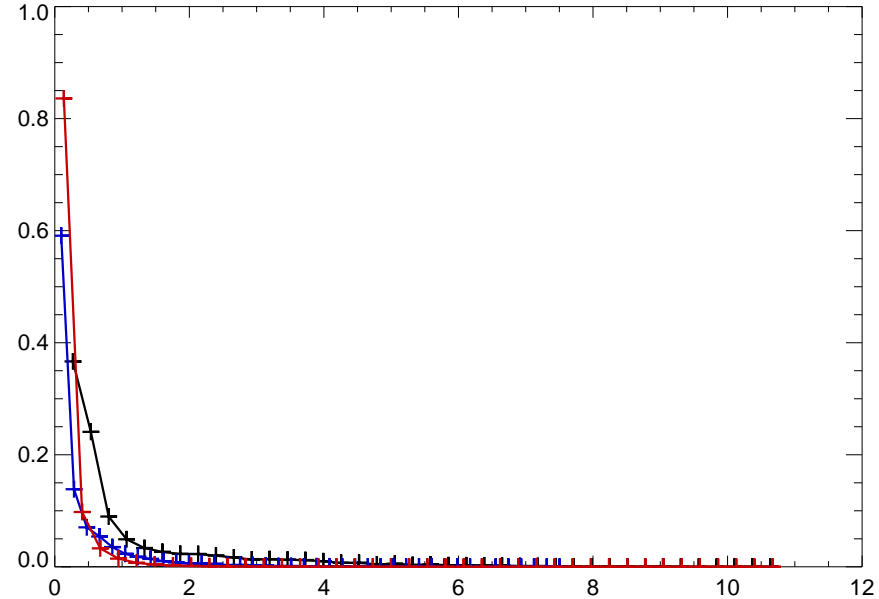
05597000 BIG MUDDY RIVER AT PLUMFIELD, IL



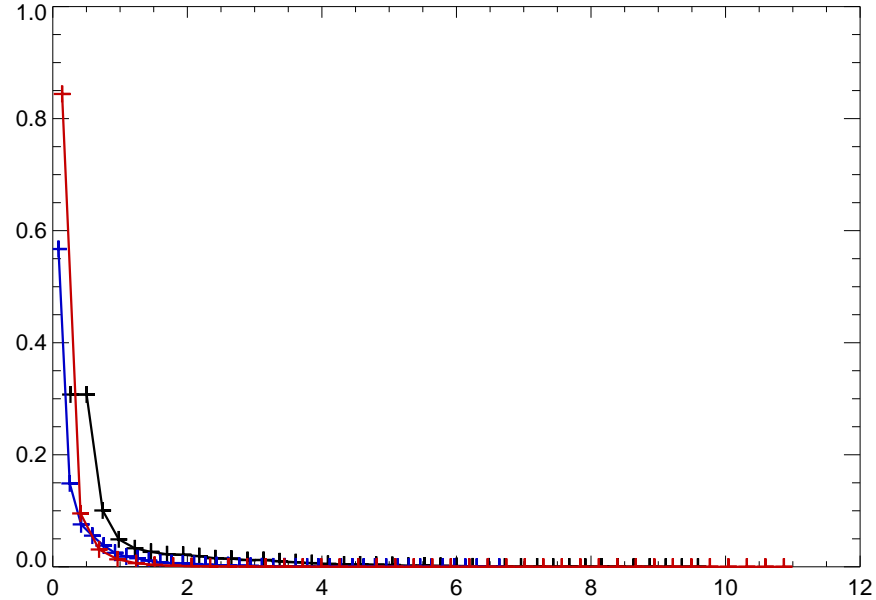
06169500 ROCK CREEK BL HORSE CREEK NR INT'L BOUNDARY



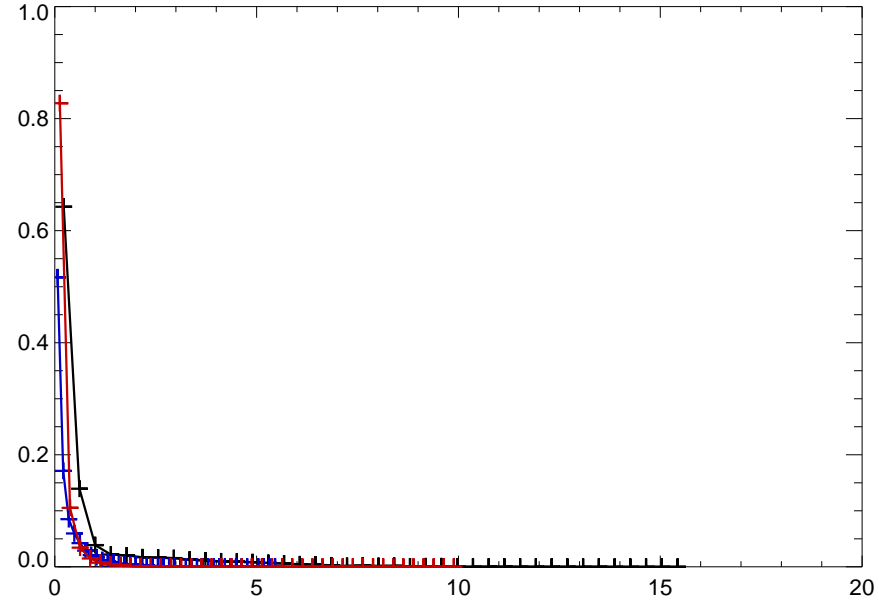
06191500 YELLOWSTONE RIVER AT CORWIN SPRINGS MT



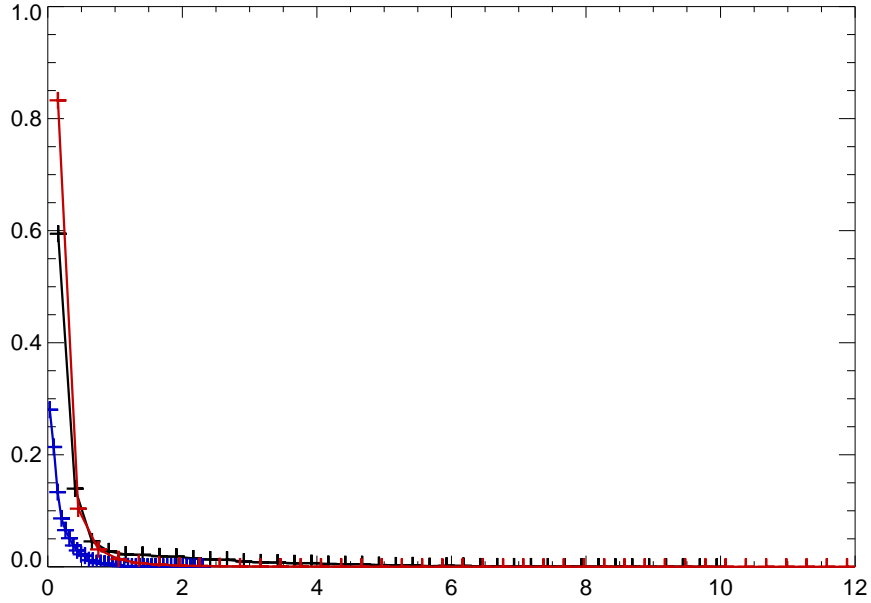
06192500 YELLOWSTONE RIVER NEAR LIVINGSTON, MT



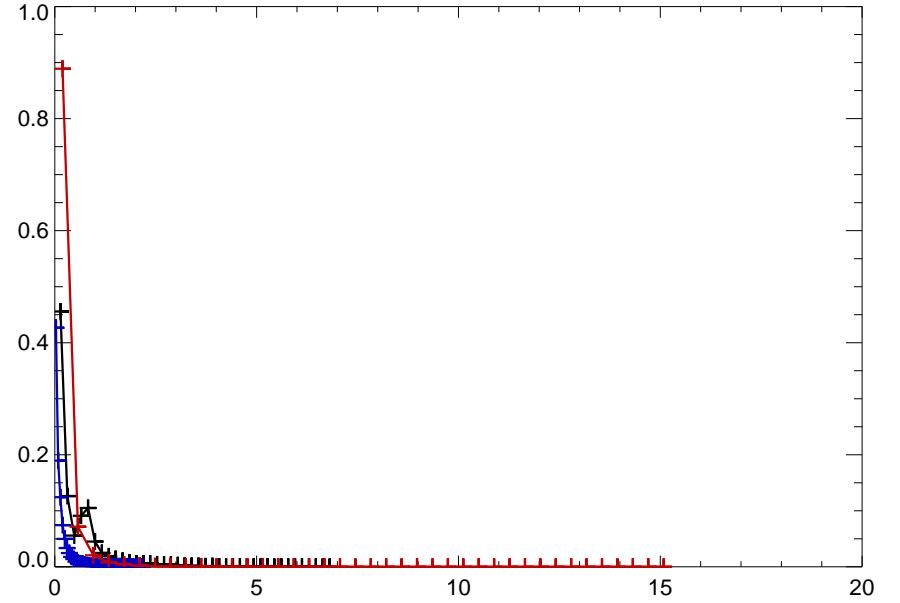
06200000 BOULDER RIVER AT BIG TIMBER MT



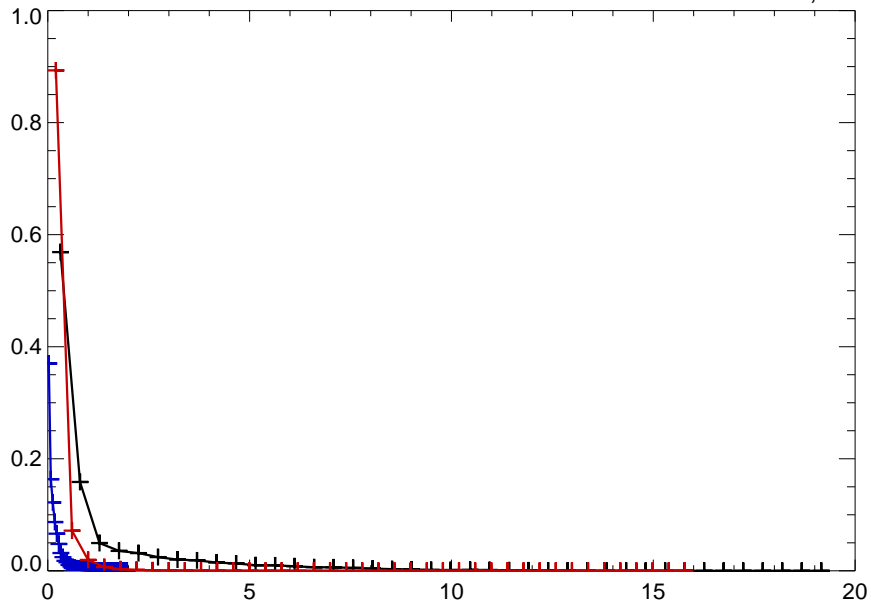
06207500 CLARKS FORK YELLOWSTONE RIVER NR BELFRY MT



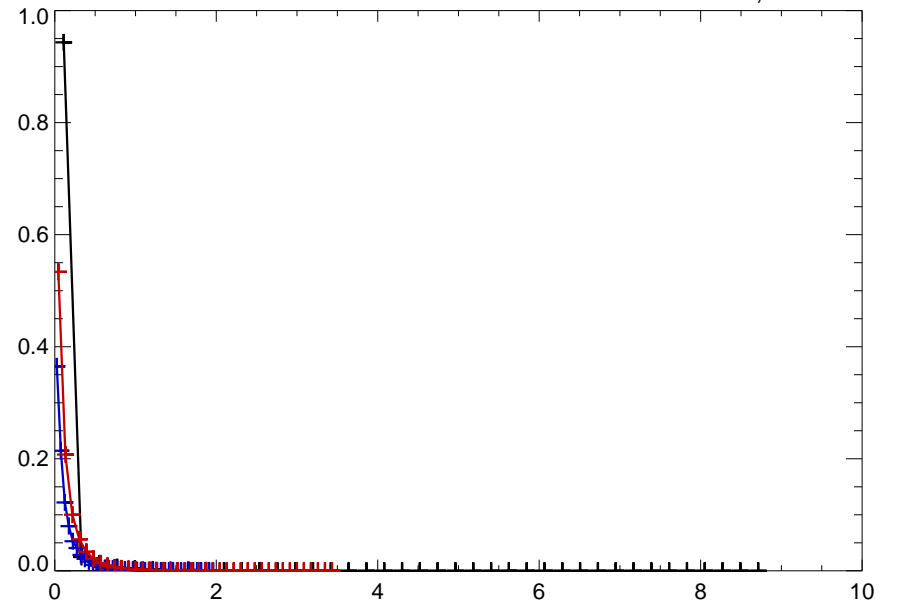
06225500 WIND RIVER NEAR CROWHEART, WY



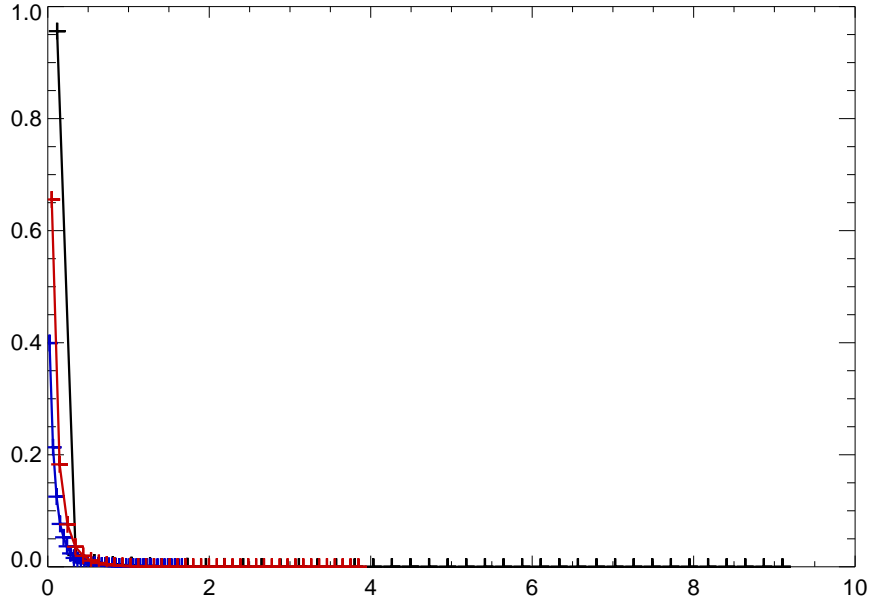
06280300 SOUTH FORK SHOSHONE RIVER NEAR VALLEY, WY



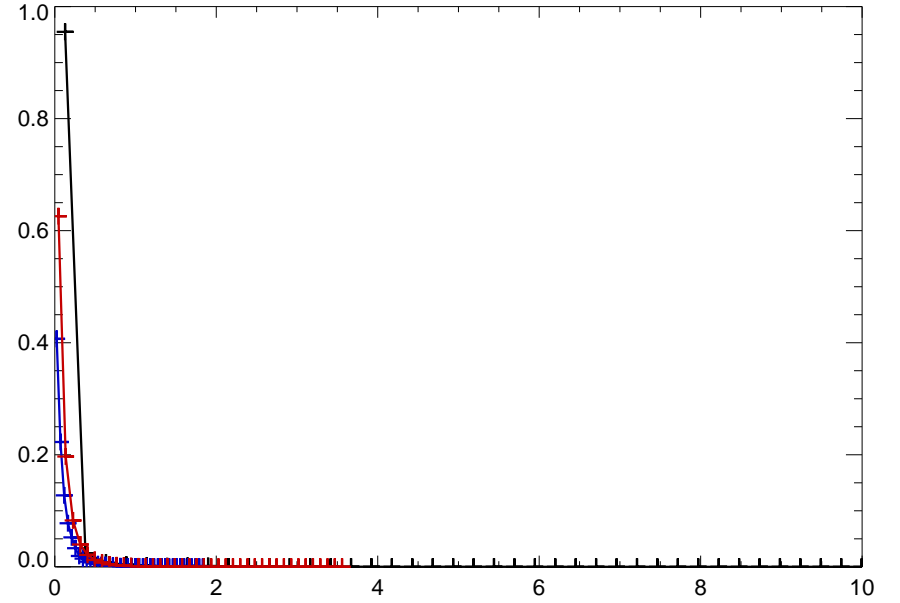
06334500 LITTLE MISSOURI R AT CAMP CROOK, SD



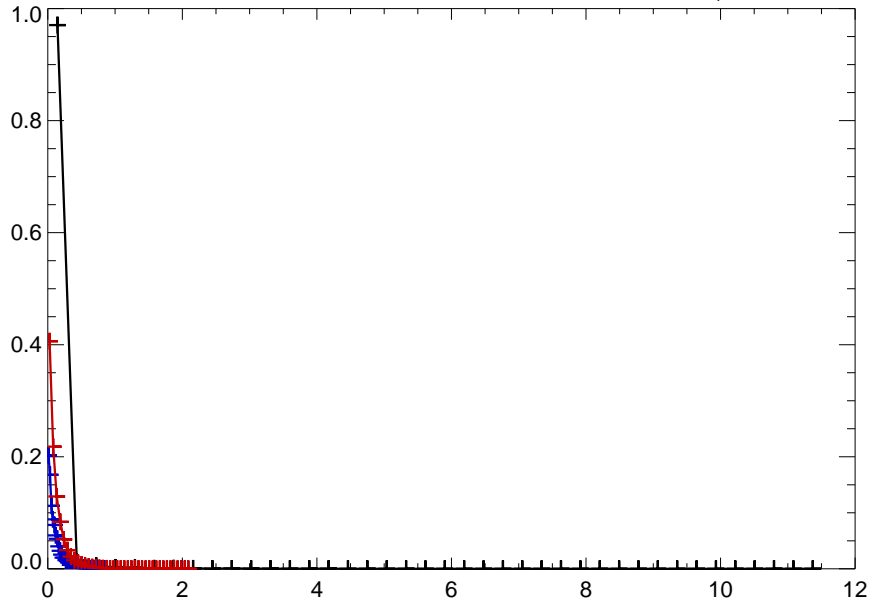
06339500 KNIFE RIVER NR GOLDEN VALLEY, ND



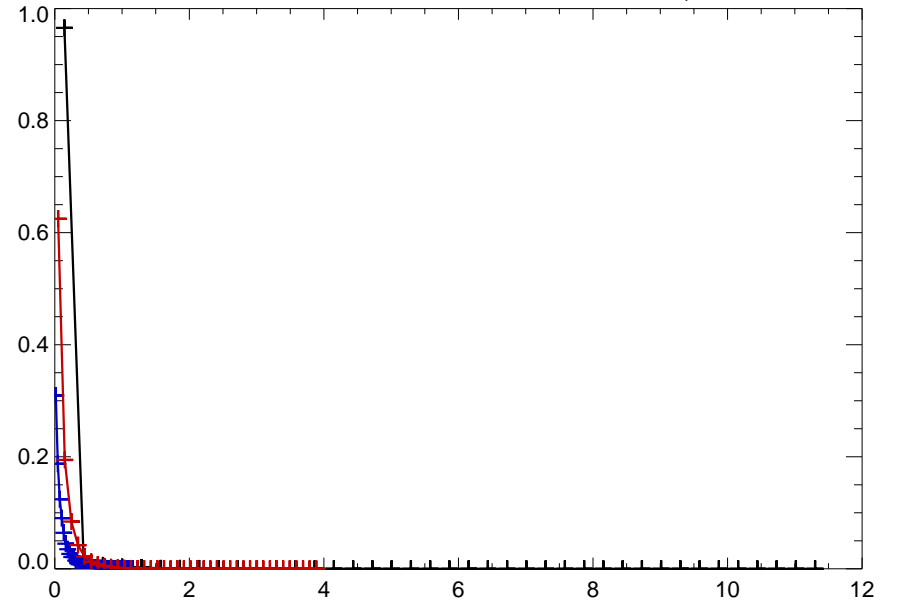
06340500 KNIFE RIVER AT HAZEN, ND



06350000 CANNONBALL RIVER AT REGENT, ND

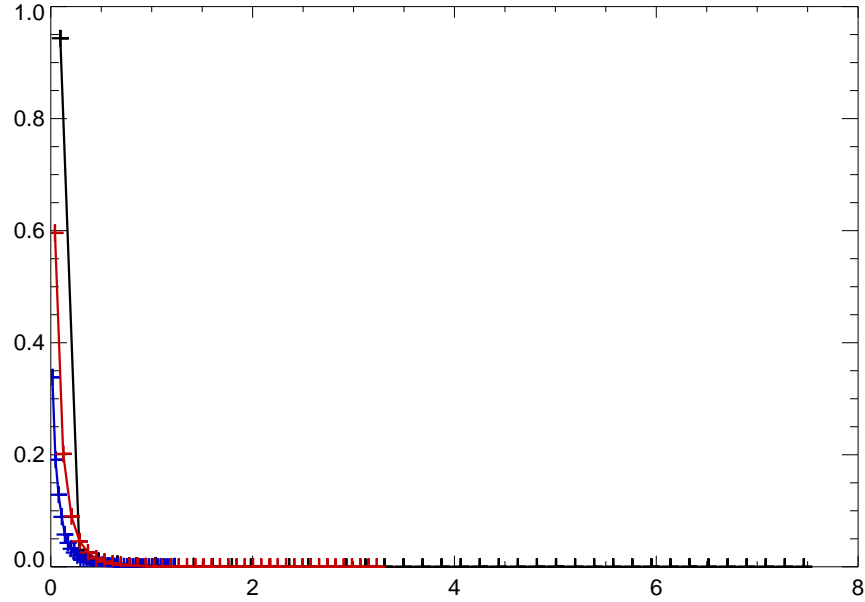


06352000 CEDAR CREEK NR HAYNES, ND

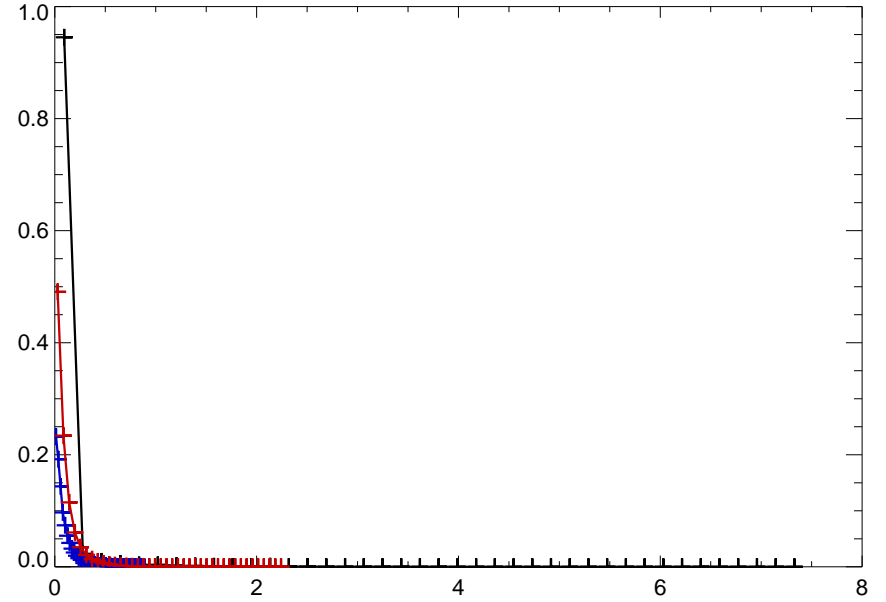




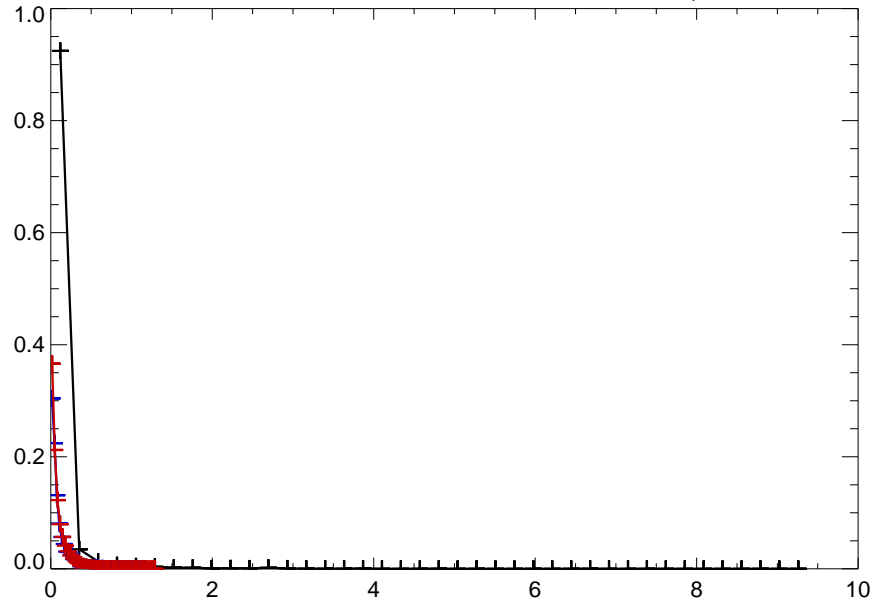
06353000 CEDAR CREEK NR RALEIGH, ND



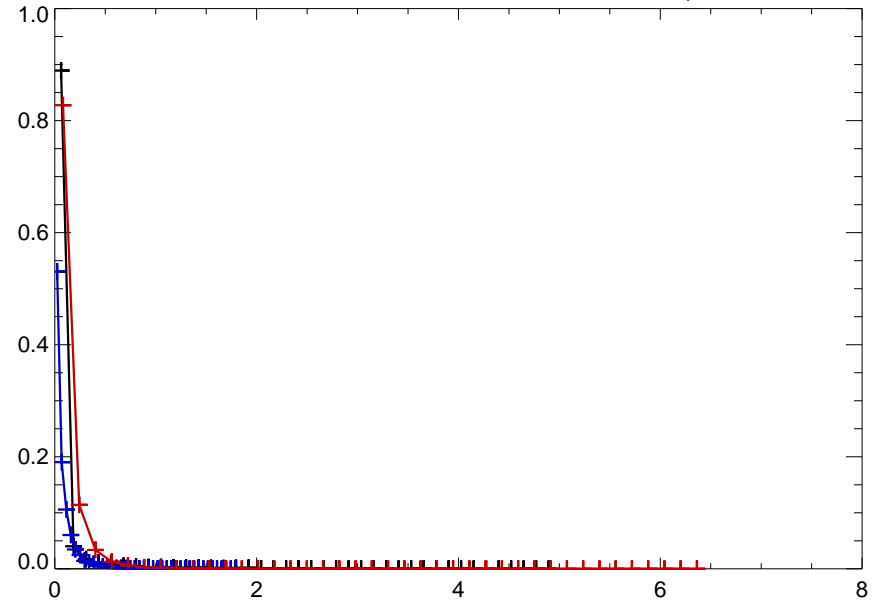
06359500 MOREAU R NEAR FAITH,SD



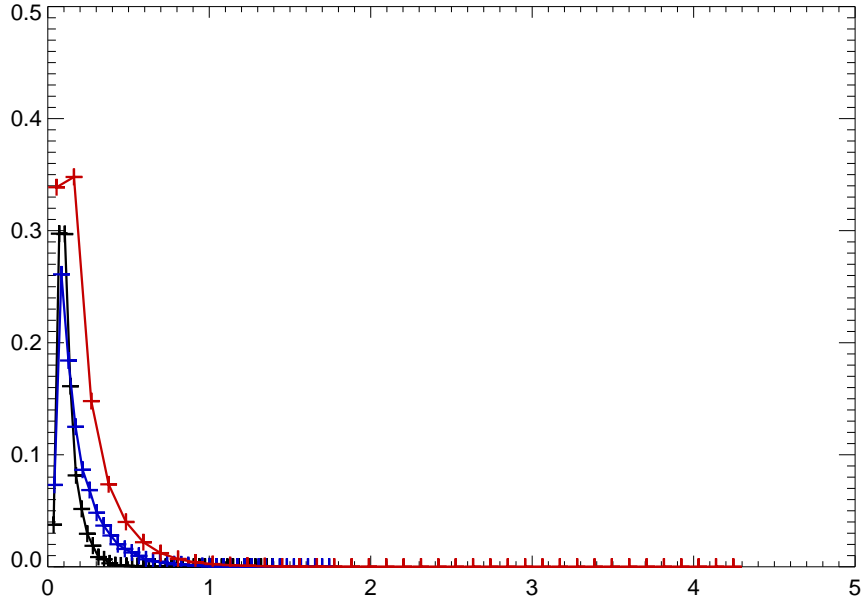
06425500 ELK CR NEAR ELM SPRINGS,SD



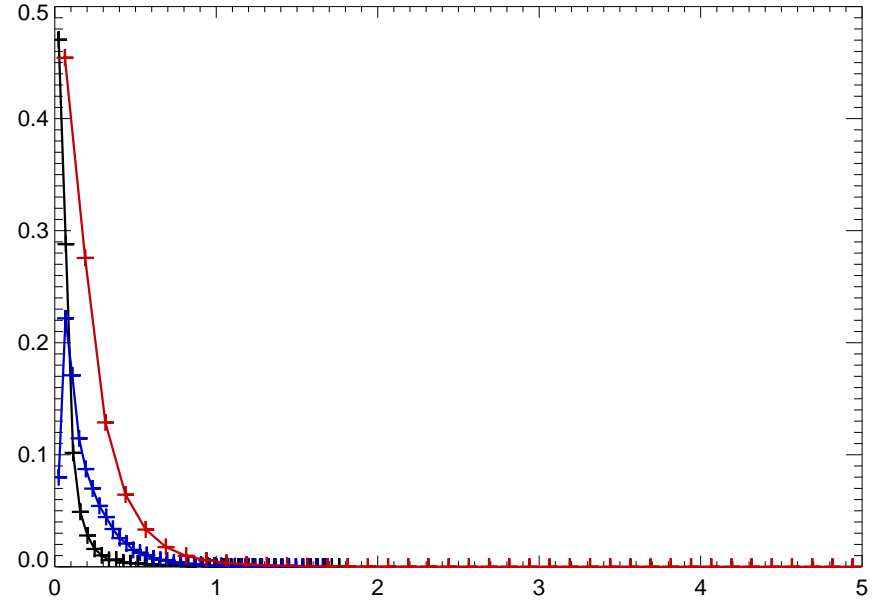
06441500 BAD R NEAR FORT PIERRE,SD



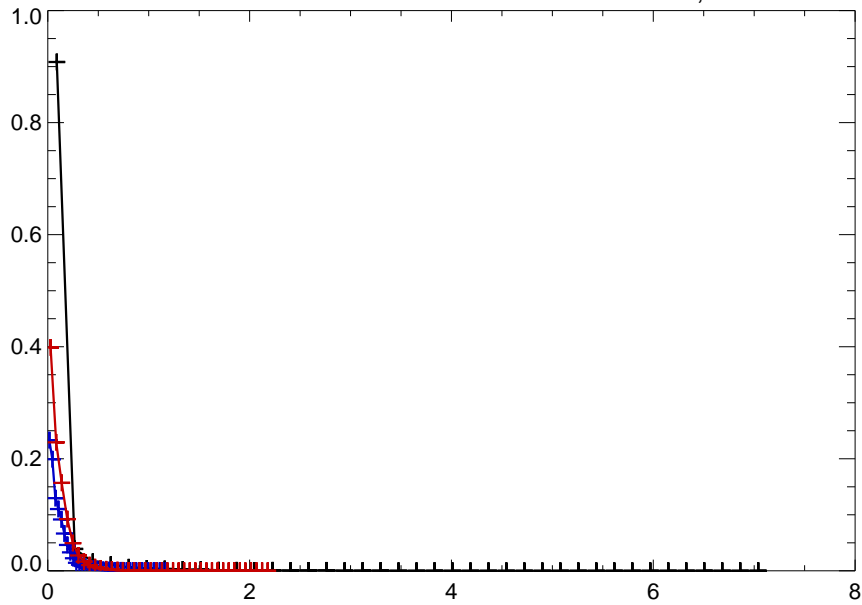
06449500 LITTLE WHITE R NEAR ROSEBUD SD



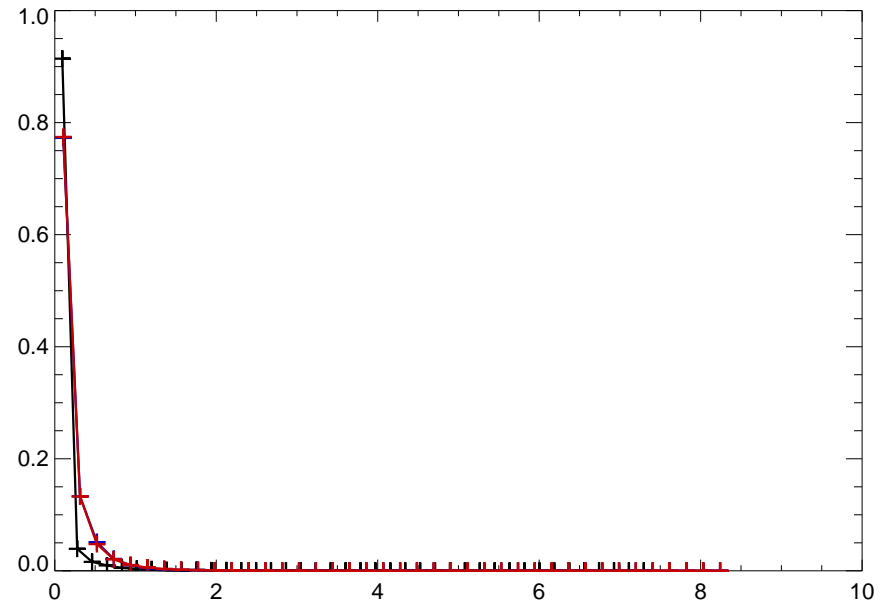
06464500 KEYA PAHA R AT WEWELA, SD



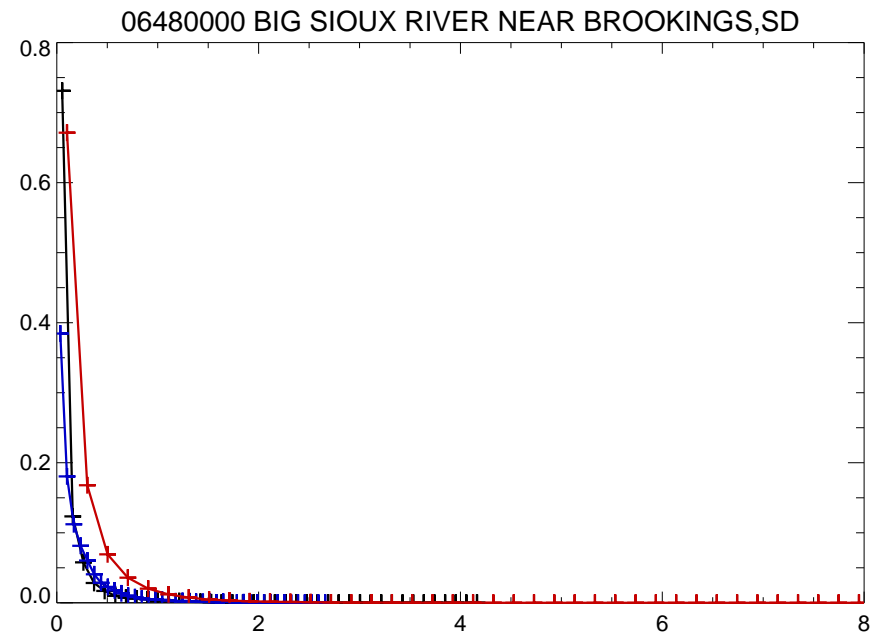
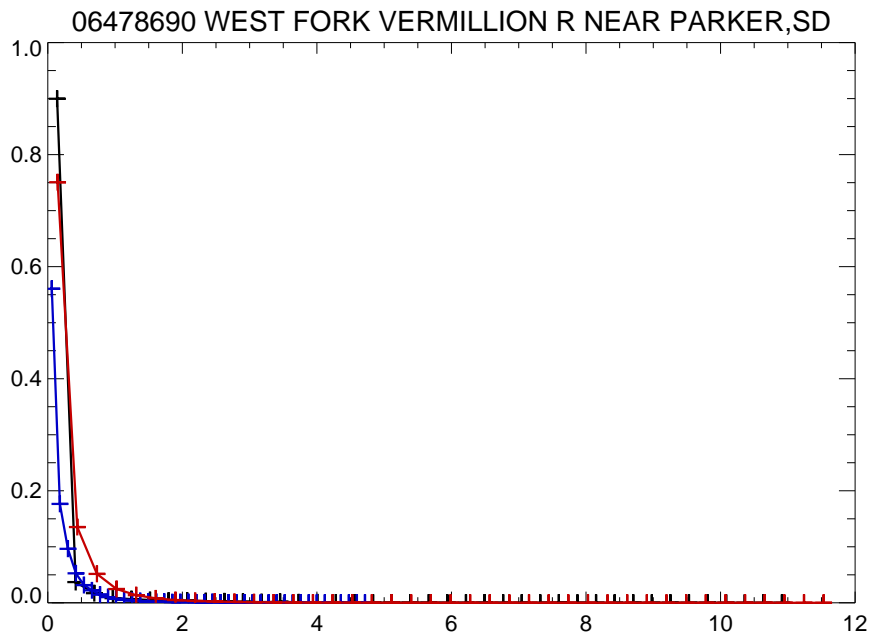


06468170 JAMES RIVER NR GRACE CITY, ND

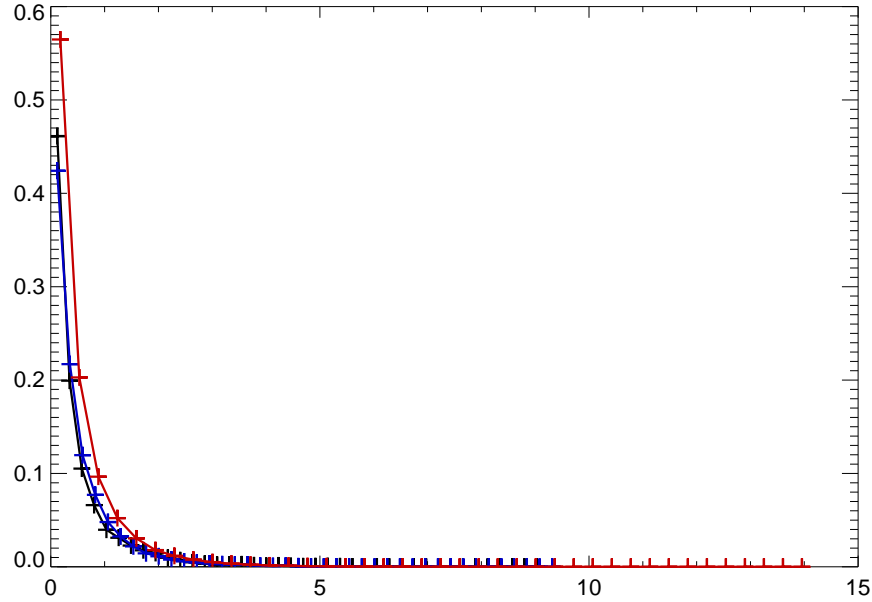


06471200 MAPLE R AT ND-SD STATE LINE

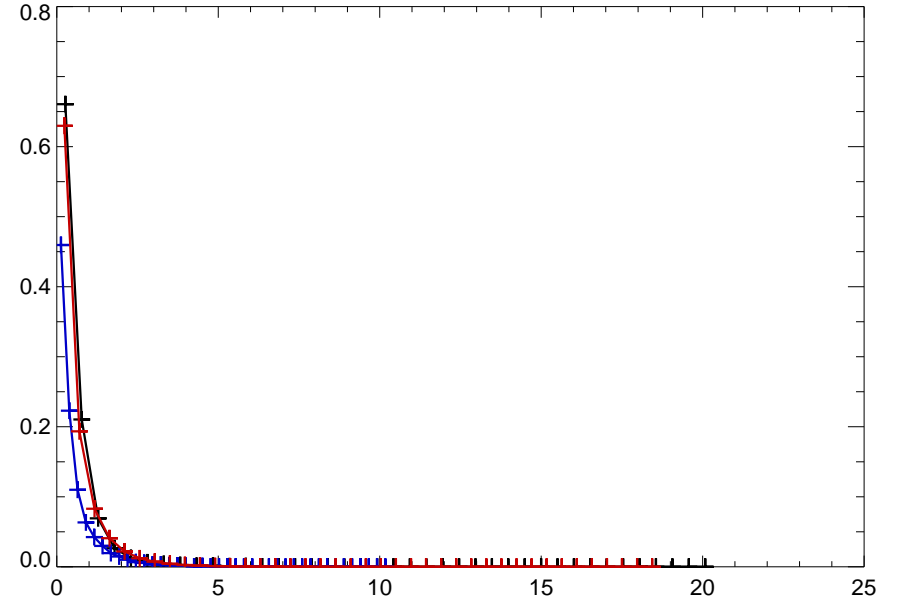




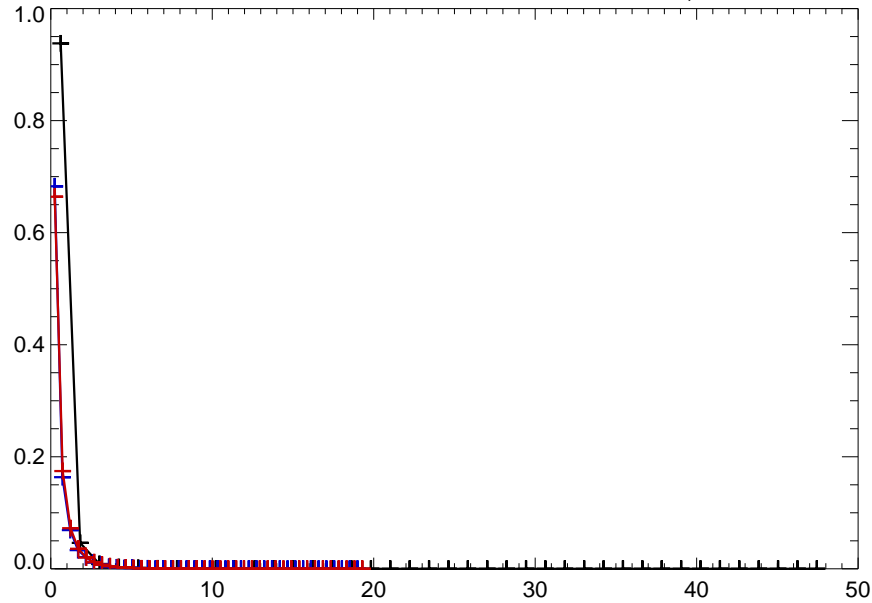
06606600 LITTLE SIOUX RIVER AT CORRECTIONVILLE, IA



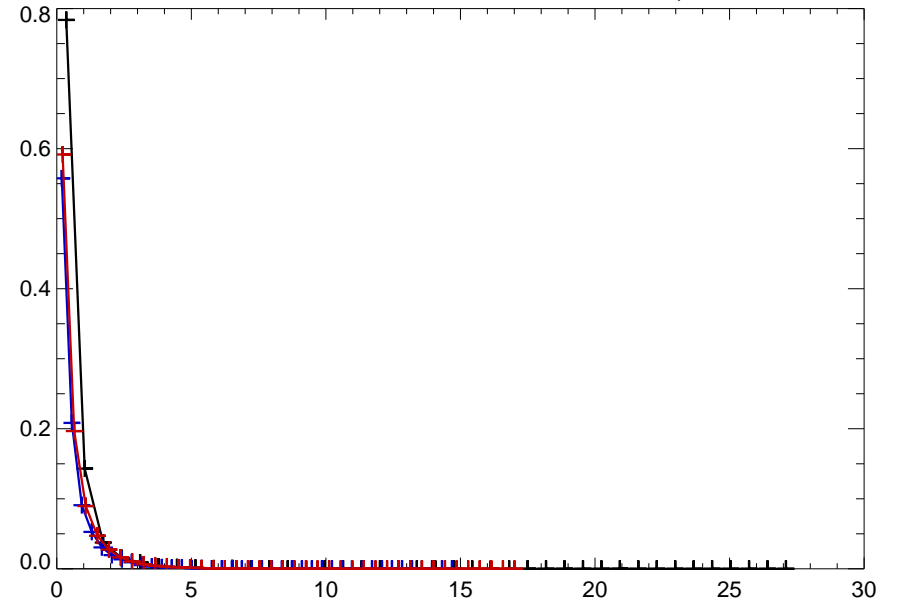
06607200 MAPLE RIVER AT MAPLETON, IA



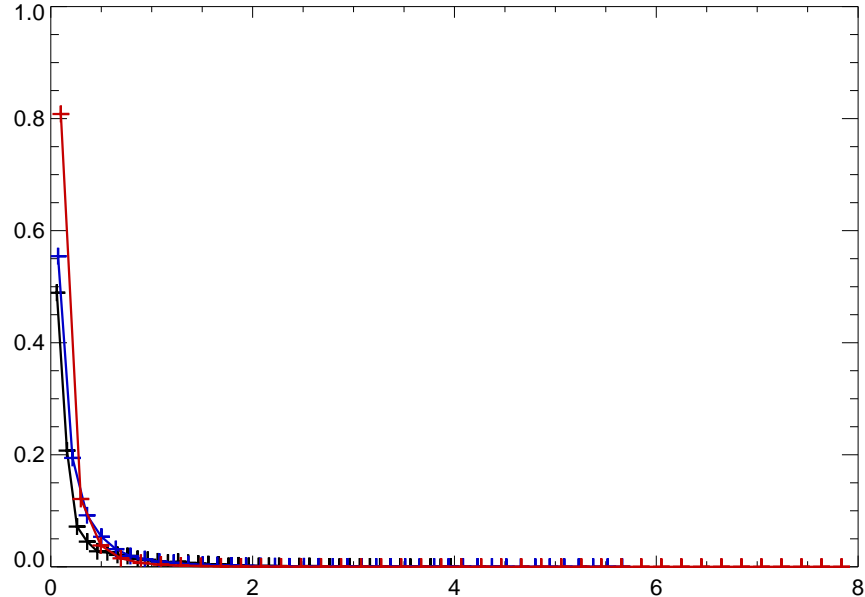
06608500 SOLDIER RIVER AT PISGAH, IA



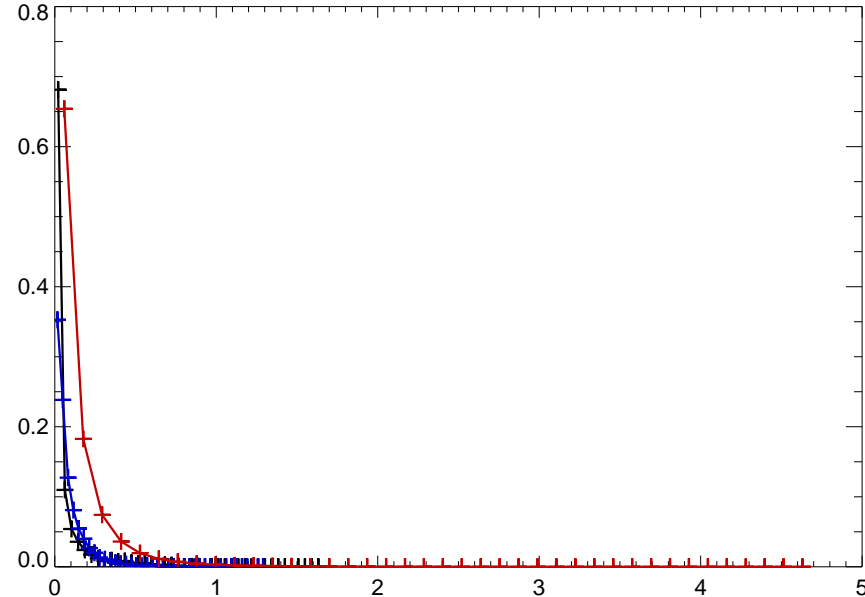
06609500 BOYER RIVER AT LOGAN, IA



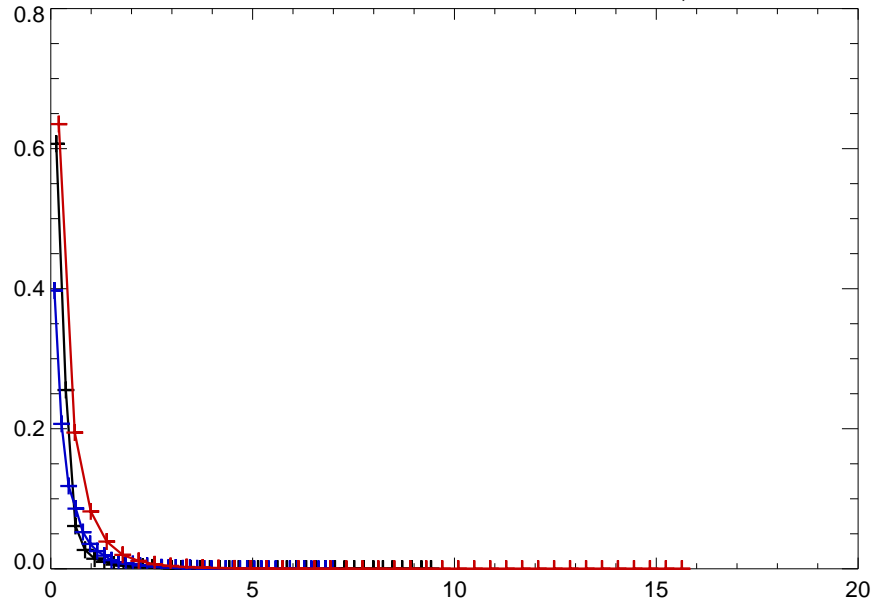
06620000 NORTH PLATTE RIVER NEAR NORTHGATE, CO



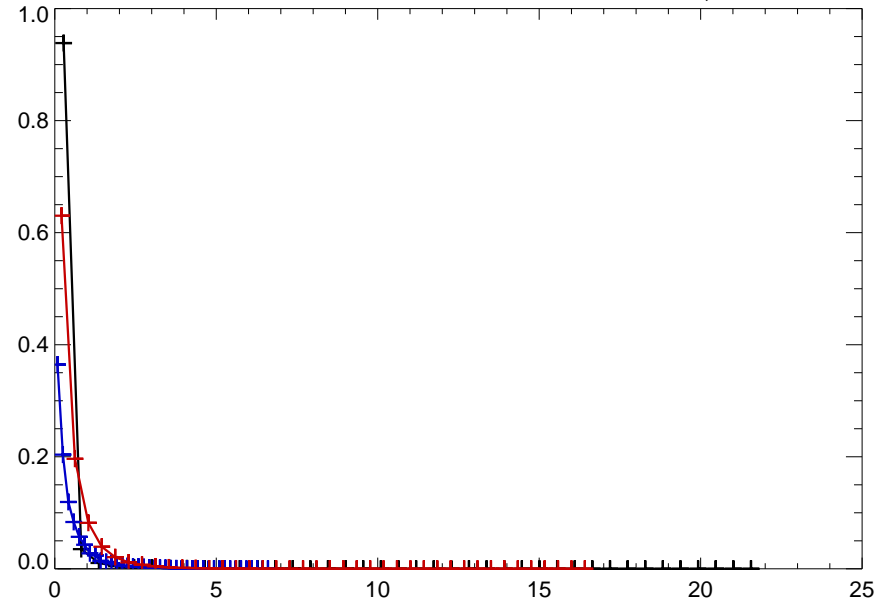
06635000 MEDICINE BOW R AB SEMINOE RESERVOIR, NR HANNA, WY



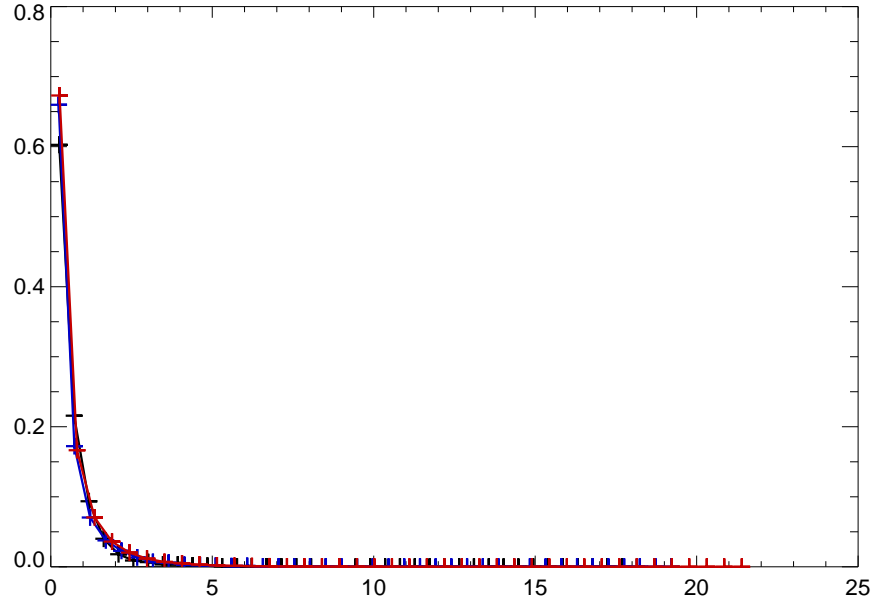
06799500 LOGAN CREEK NEAR UEHLING, NEBR.



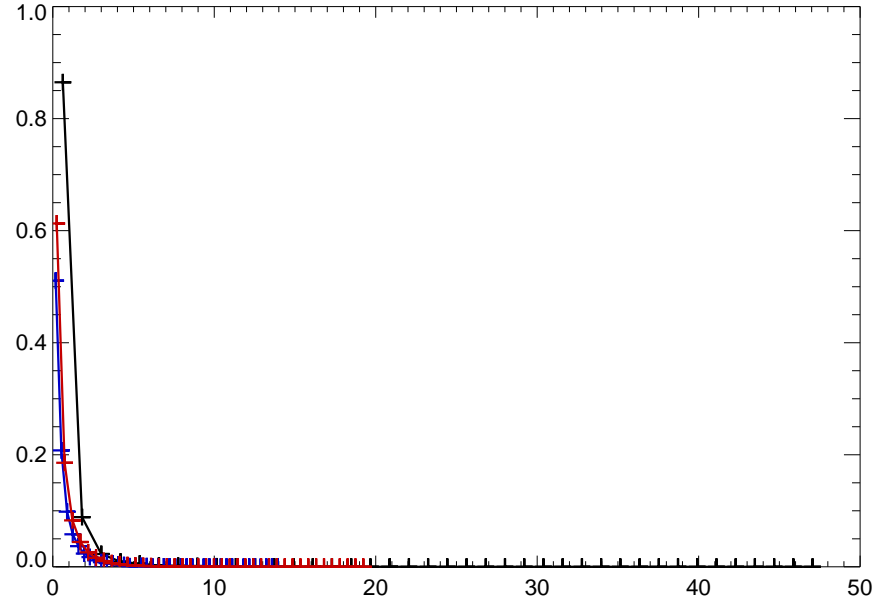
06800000 MAPLE CREEK NEAR NICKERSON, NEBR.



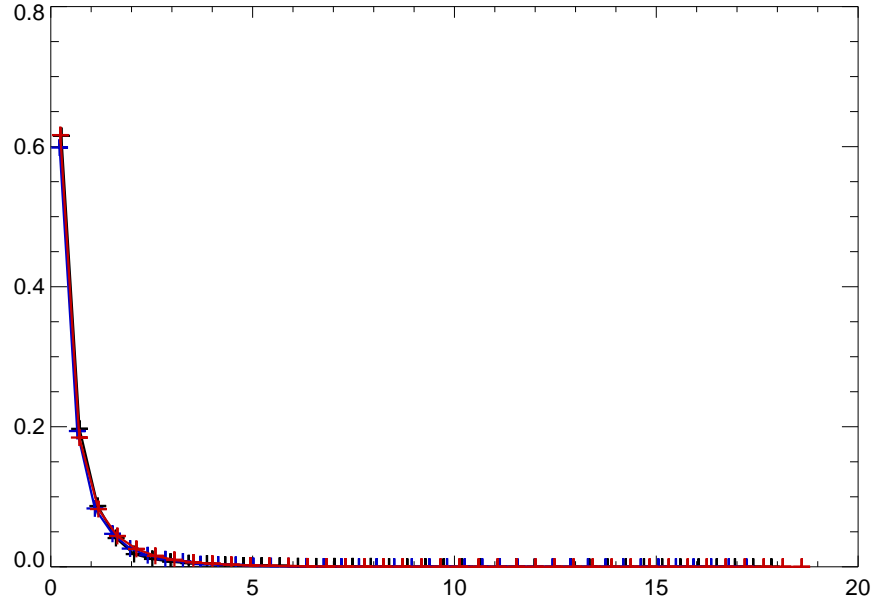
06808500 WEST NISHNABOTNA RIVER AT RANDOLPH, IA



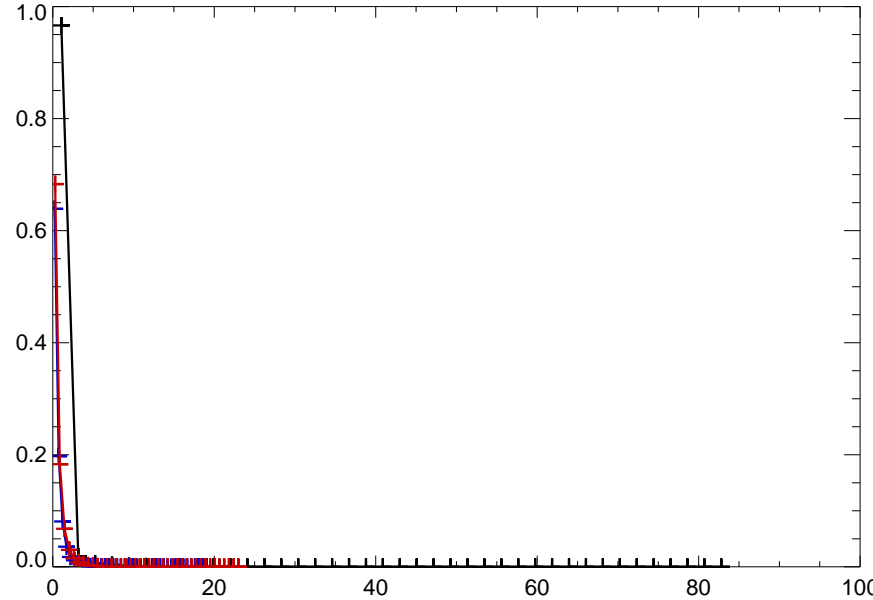
06809500 EAST NISHNABOTNA RIVER AT RED OAK, IA



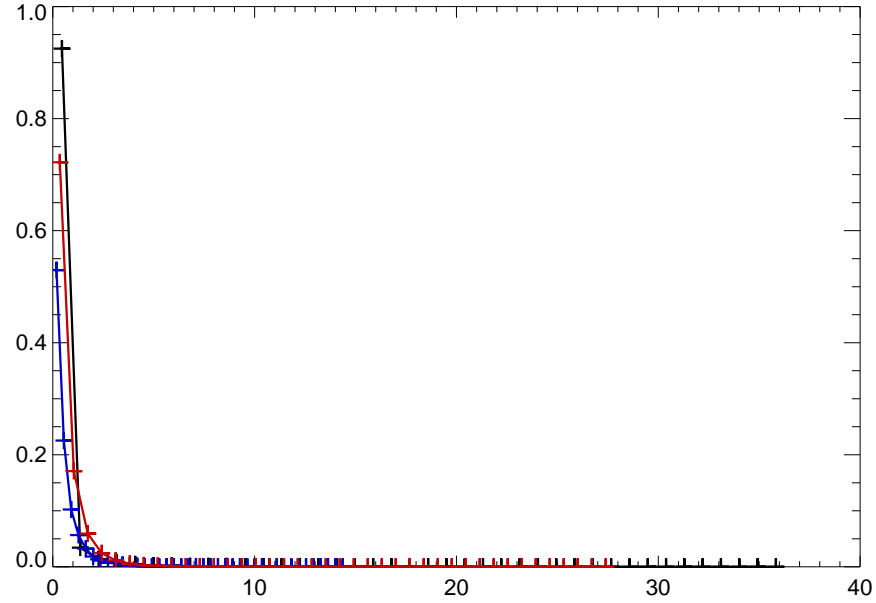
06810000 NISHNABOTNA RIVER ABOVE HAMBURG, IA



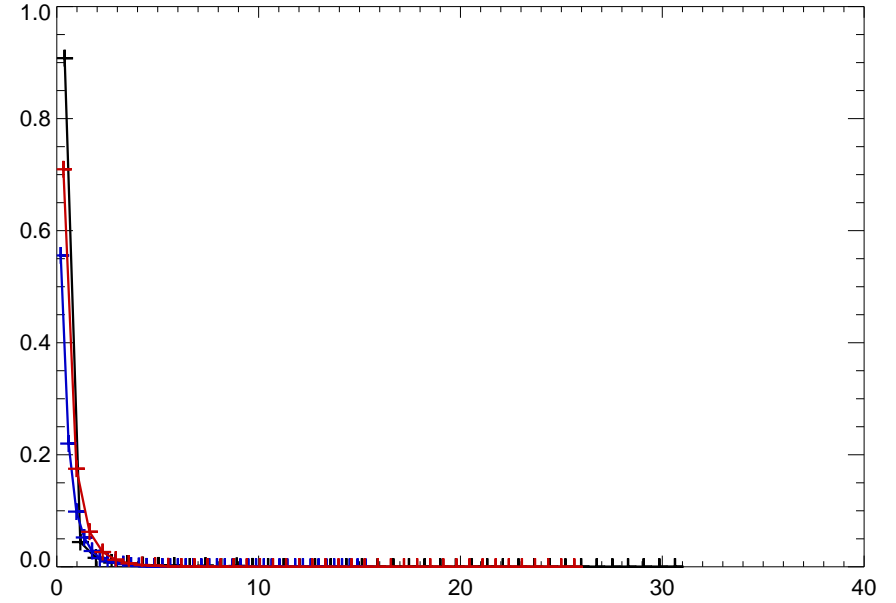
06811500 LITTLE NEMAHA RIVER AT AUBURN, NEBR.



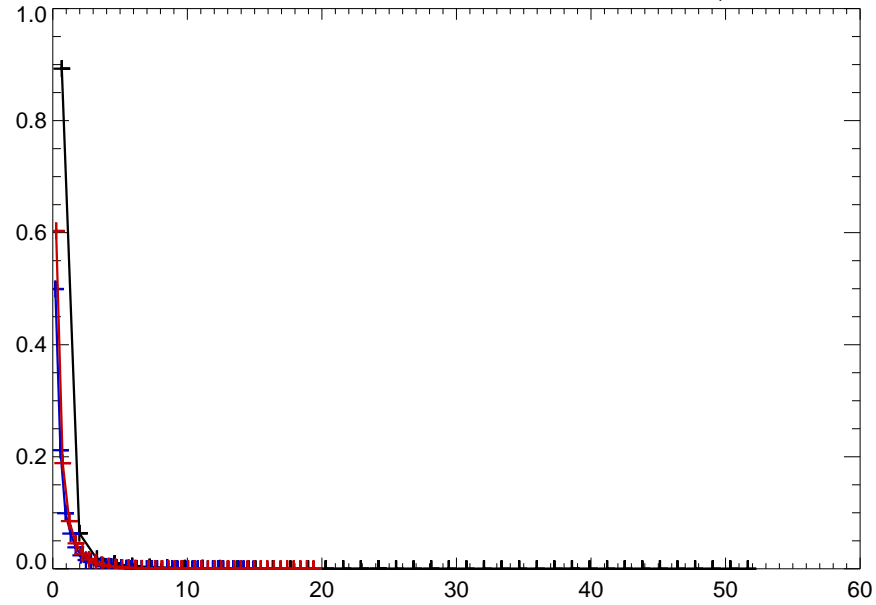
06814000 TURKEY C NR SENECA, KS



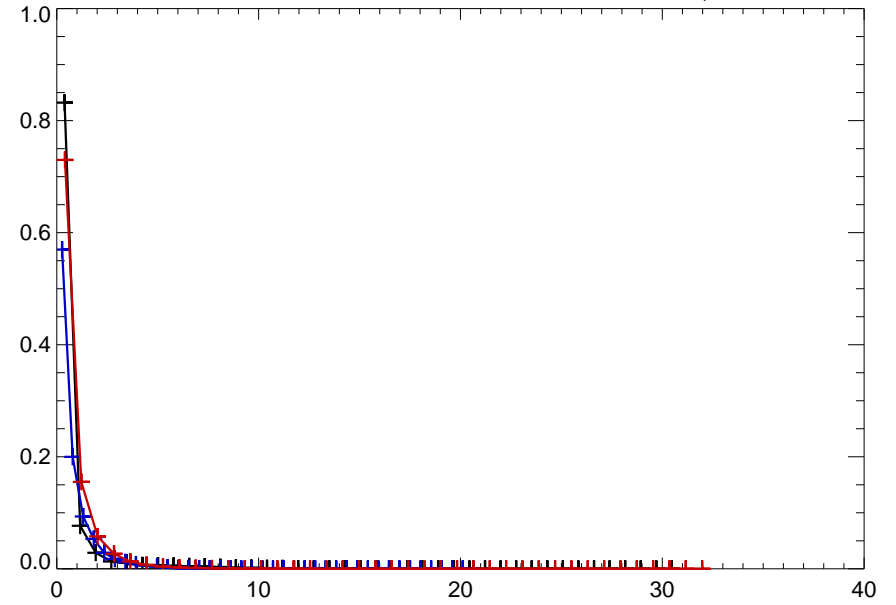
06815000 BIG NEMAHA RIVER AT FALLS CITY, NEBR.



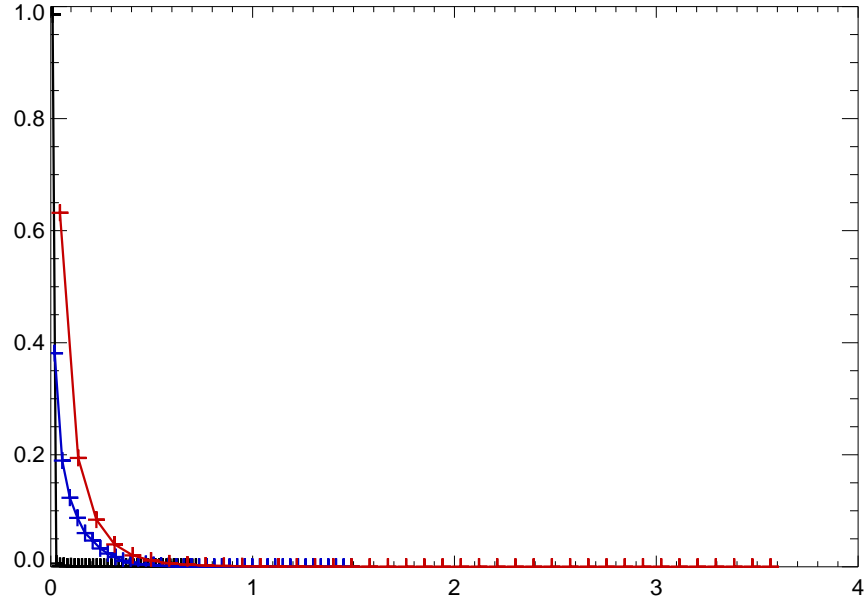
06817000 NODAWAY RIVER AT CLARINDA, IA



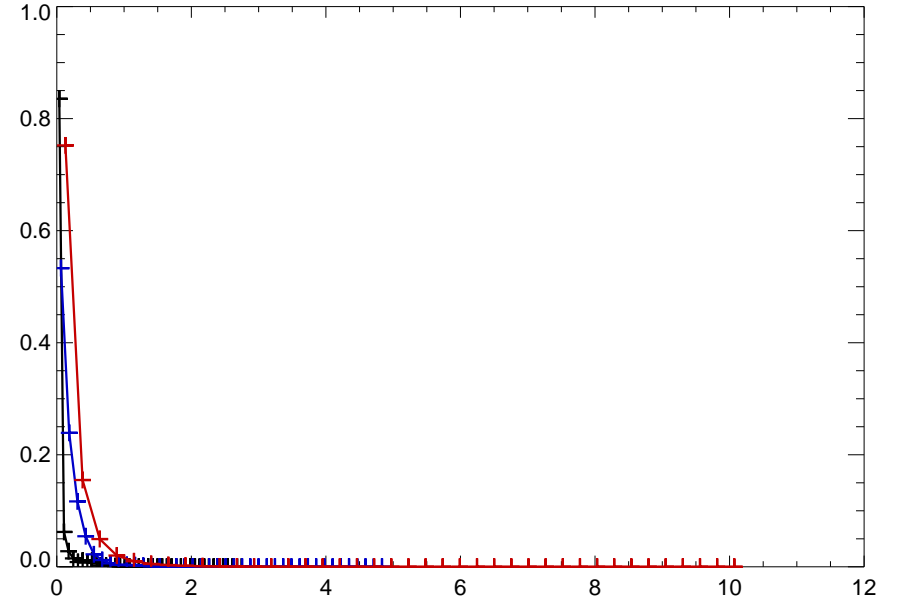
06820500 PLATTE RIVER NEAR AGENCY, MO



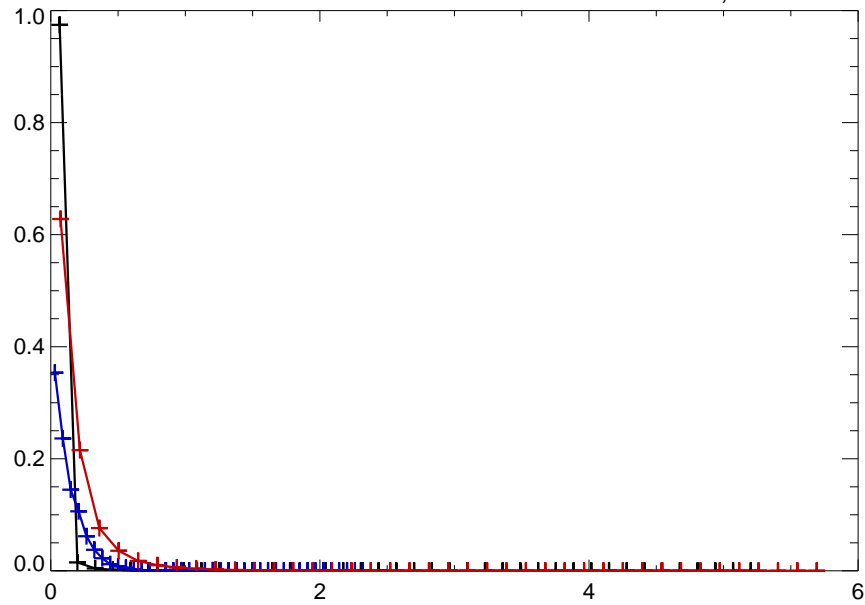
06860000 SMOKY HILL R AT ELKADER, KS



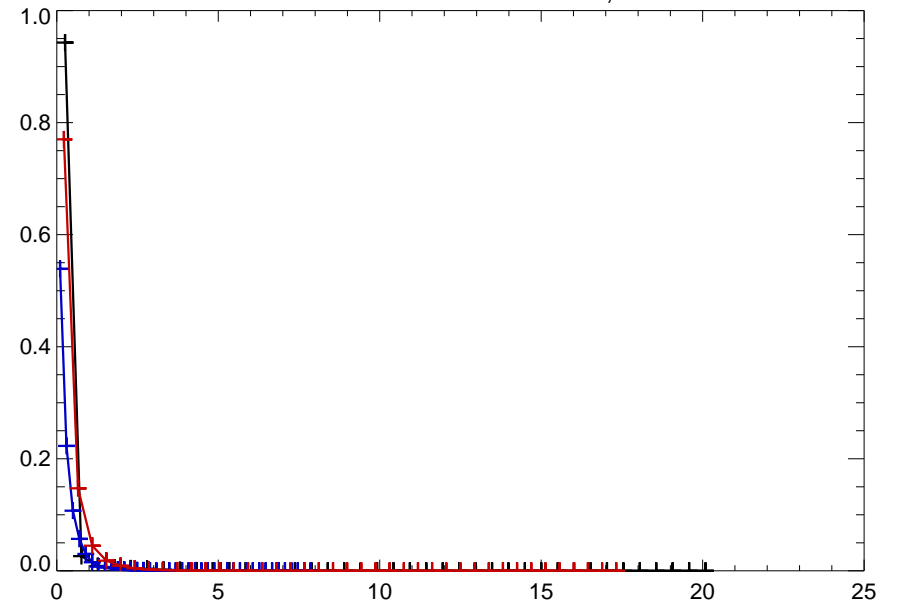
06869500 SALINE R AT TESCOTT, KS



06873000 SF SOLOMON R AB WEBSTER RE, KS

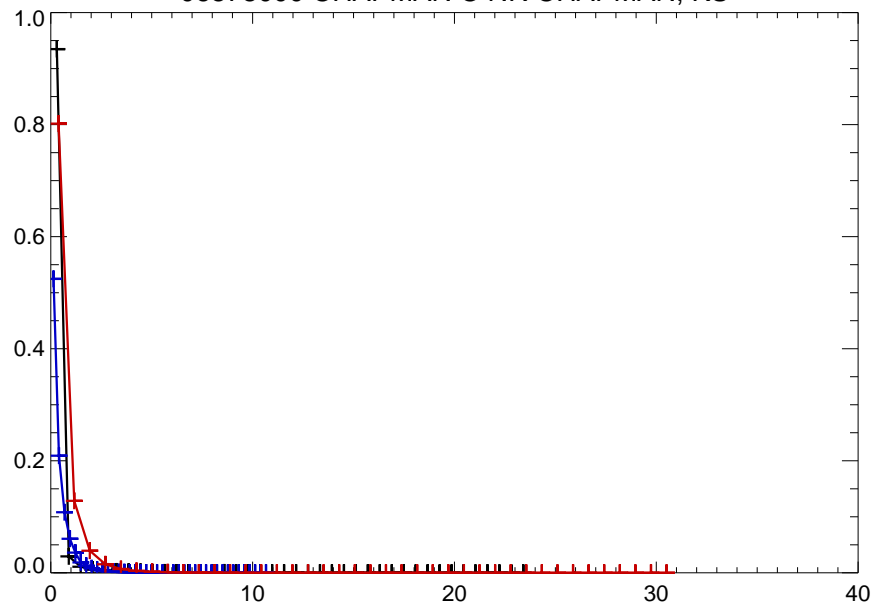


06876700 SALT C NR ADA, KS

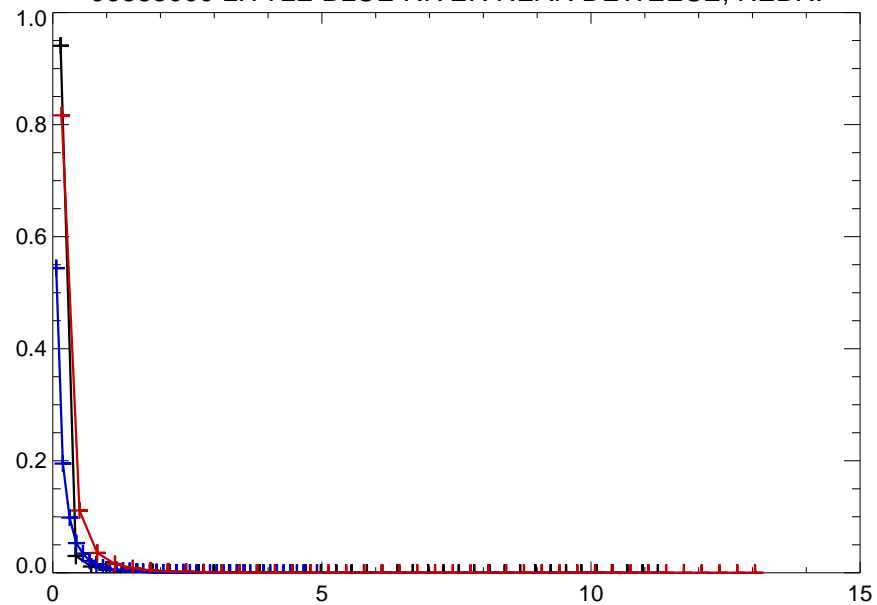




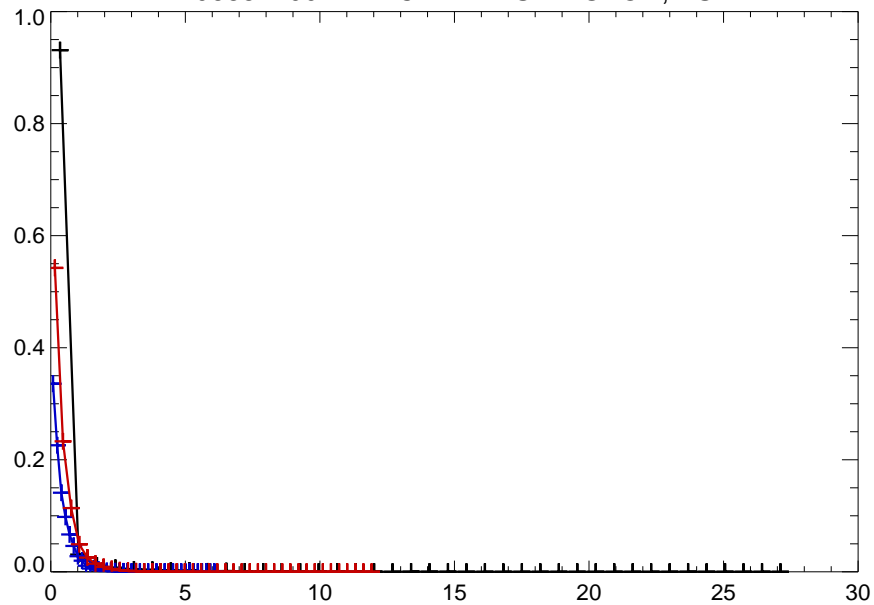
06878000 CHAPMAN C NR CHAPMAN, KS



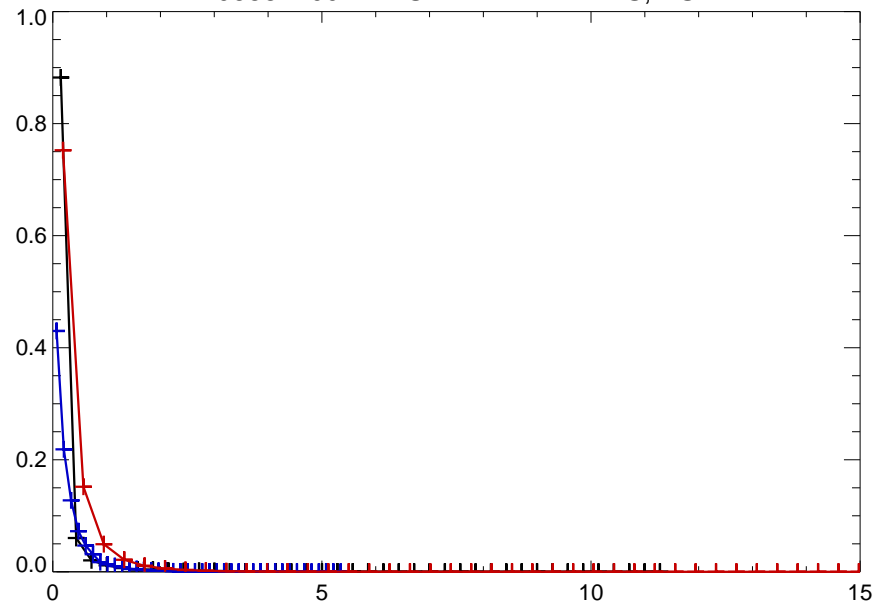
06883000 LITTLE BLUE RIVER NEAR DEWEESE, NEBR.



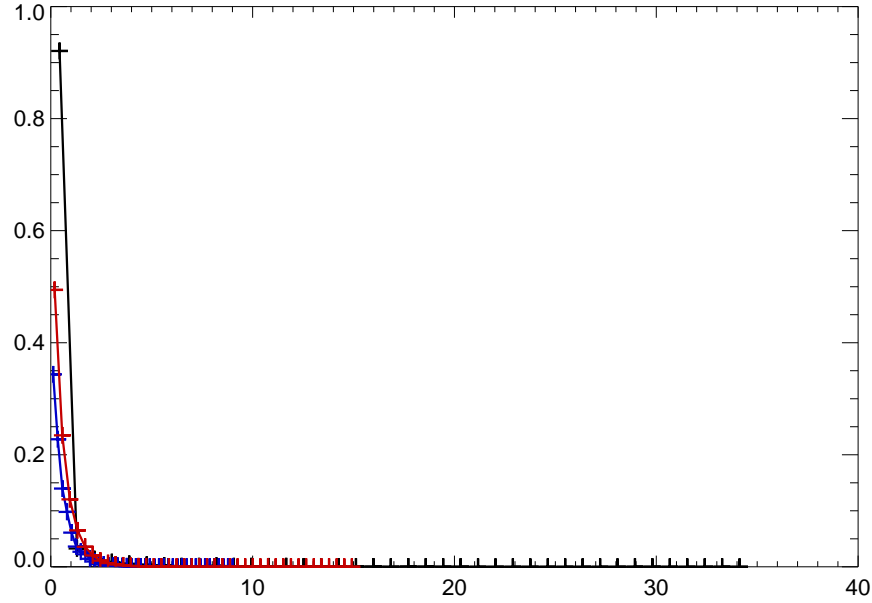
06884200 MILL C AT WASHINGTON, KS



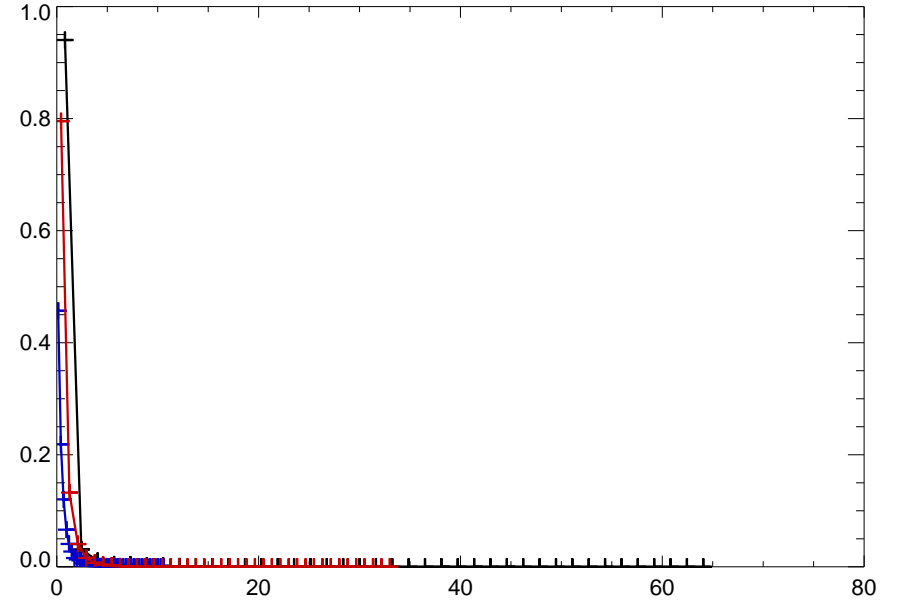
06884400 L BLUE R NR BARNES, KS



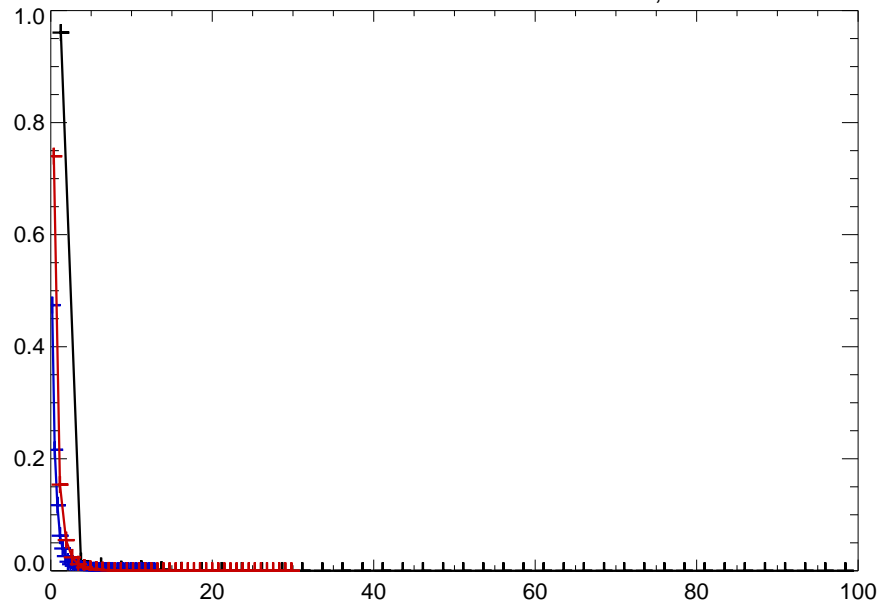
06885500 BLACK VERMILLION R NR FRANKFORT, KS



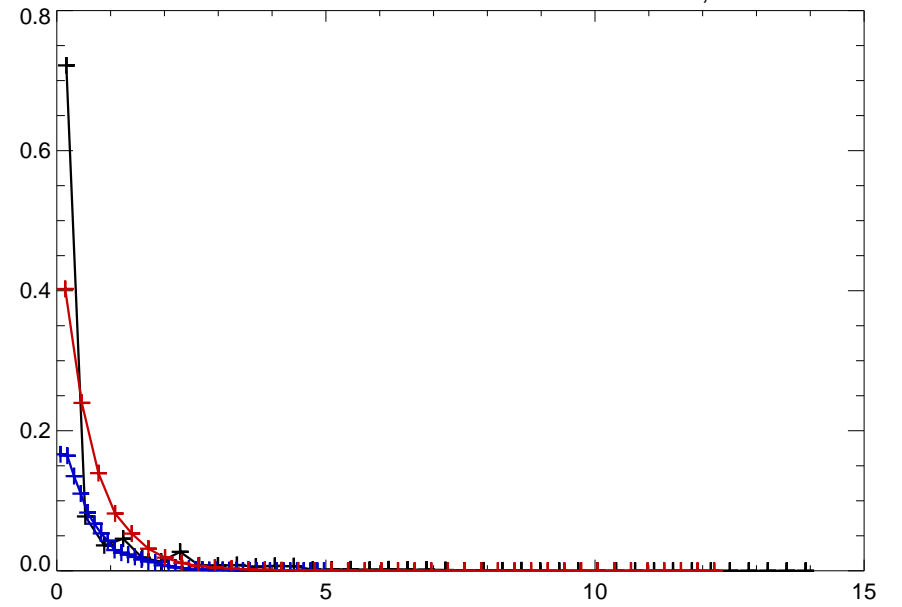
06888500 MILL C NR PAXICO, KS



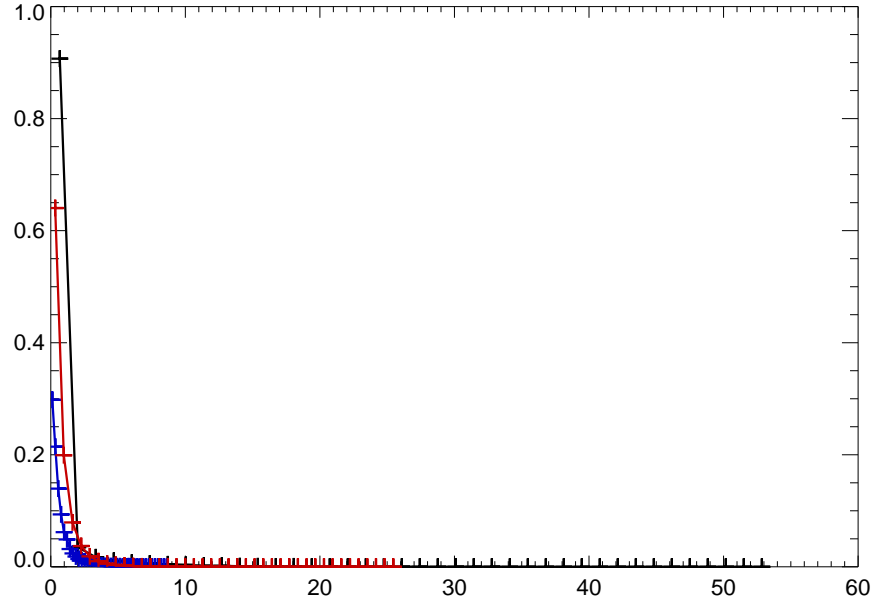
06889500 SOLDIER C NR TOPEKA, KS



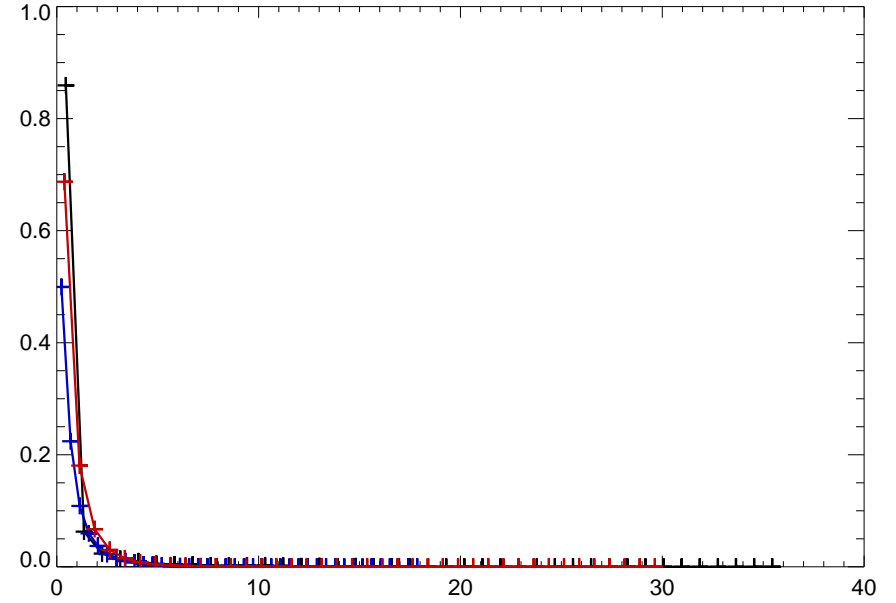
06891500 WAKARUSA R NR LAWRENCE, KS



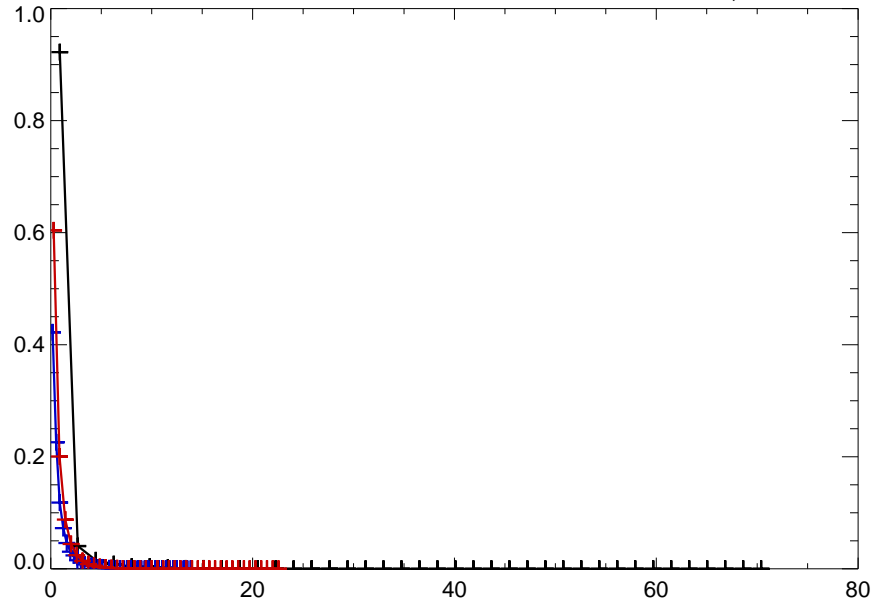
06892000 STRANGER C NR TONGANOXIE, KS



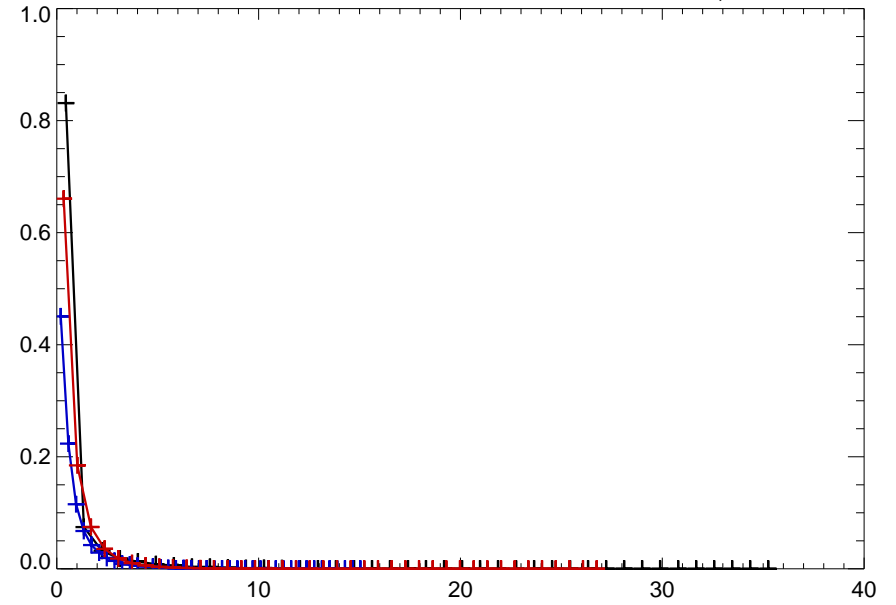
06897500 GRAND RIVER NEAR GALLATIN, MO



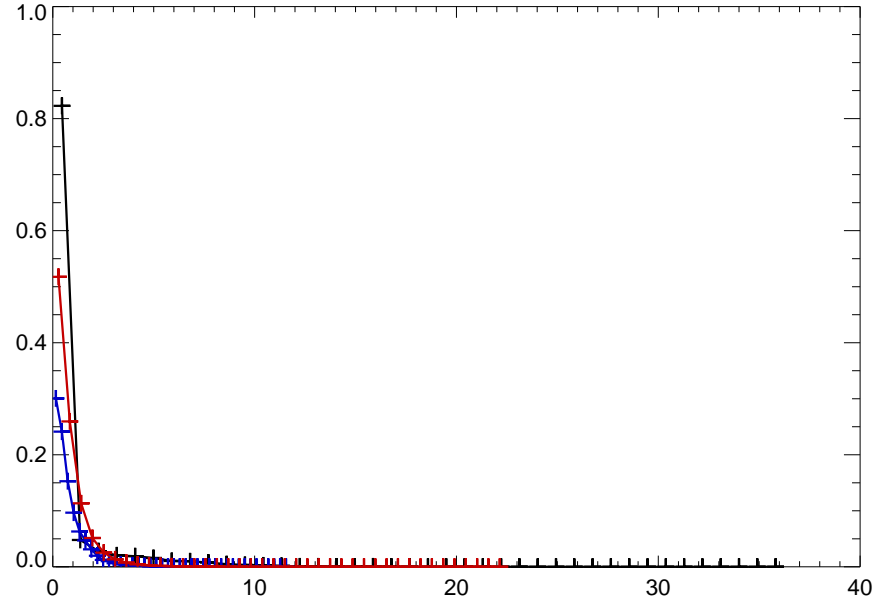
06898000 THOMPSON RIVER AT DAVIS CITY, IA



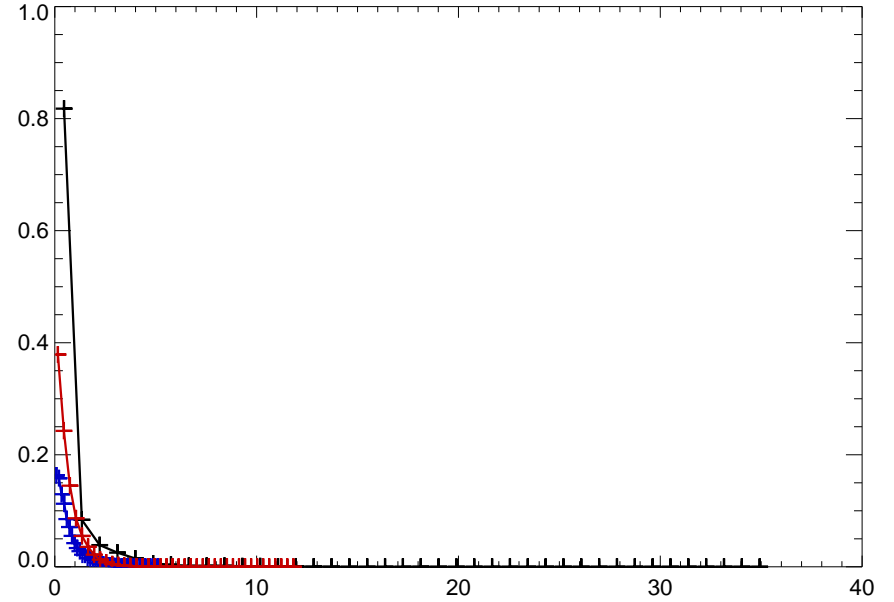
06899500 THOMPSON RIVER AT TRENTON, MO



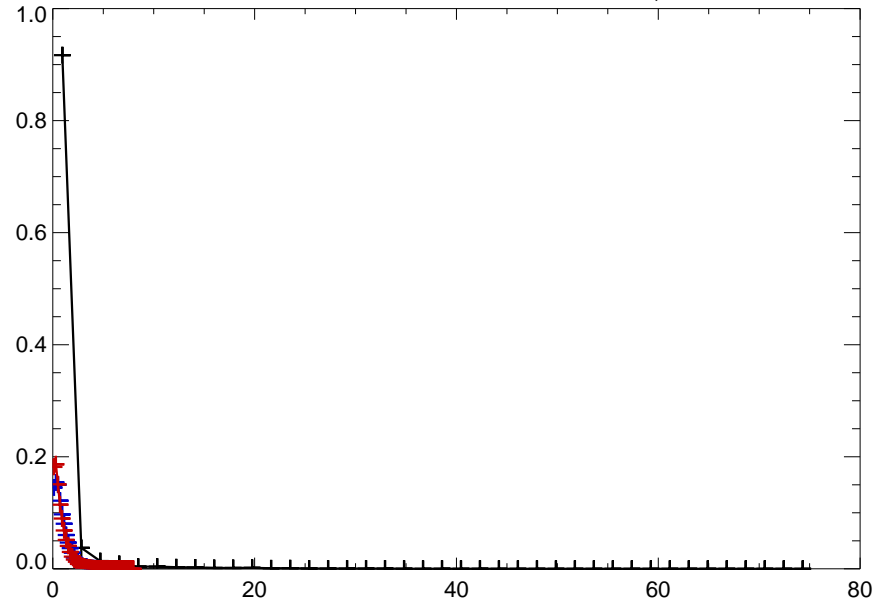
06908000 BLACKWATER RIVER AT BLUE LICK, MO



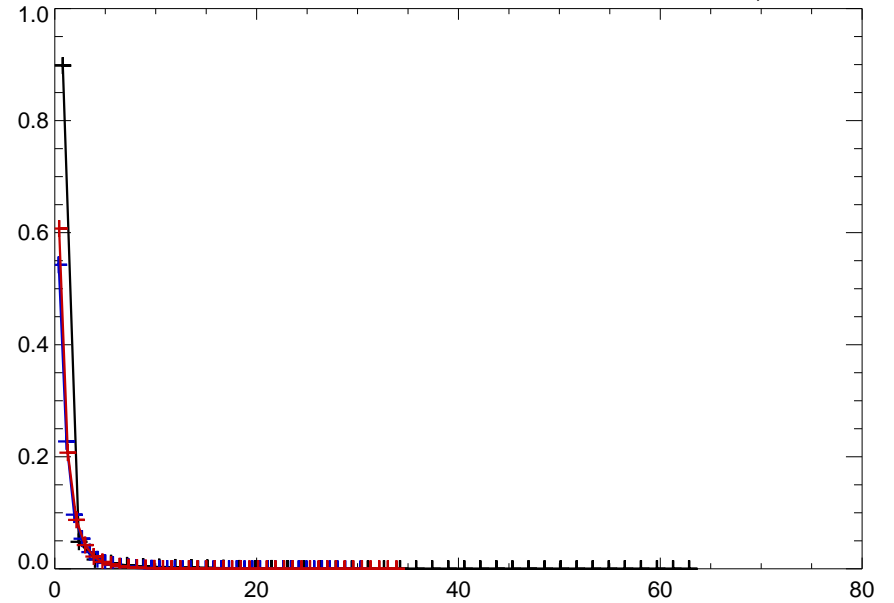
06913500 MARAIS DES CYGNES R NR OTTAWA, KS



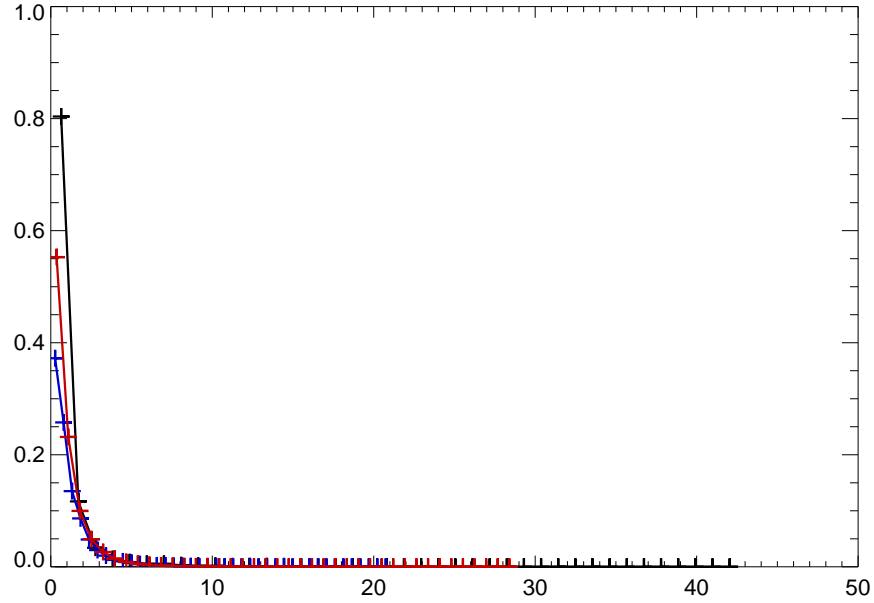
06917000 L OSAGE R AT FULTON, KS



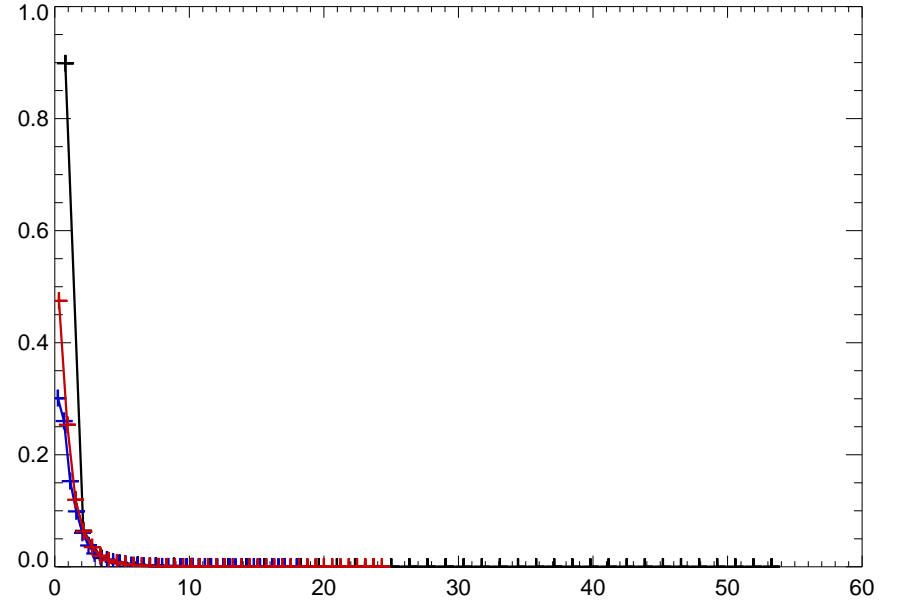
06919500 CEDAR CREEK NEAR PLEASANT VIEW, MO



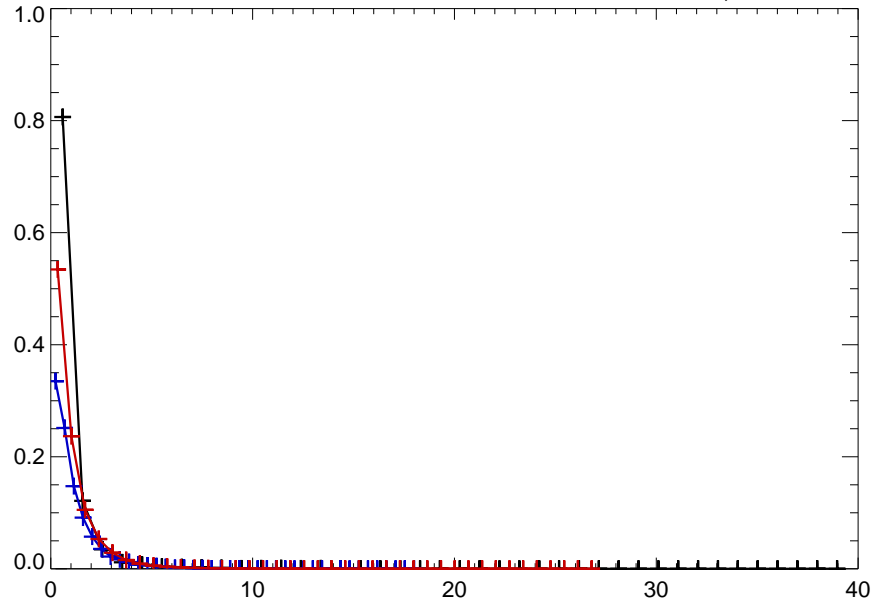
06933500 GASCONADE RIVER AT JEROME, MO



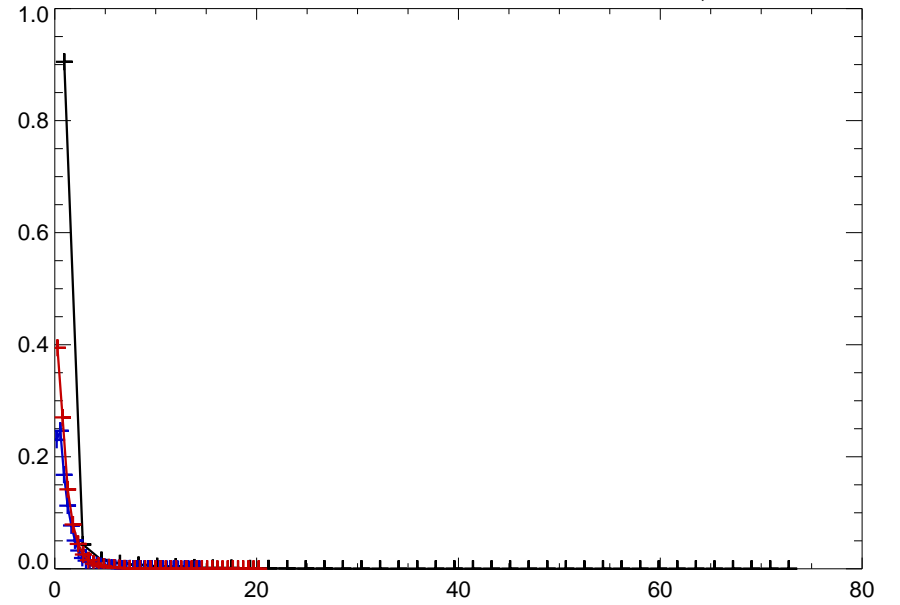
07013000 MERAMEC RIVER NEAR STEELVILLE, MO



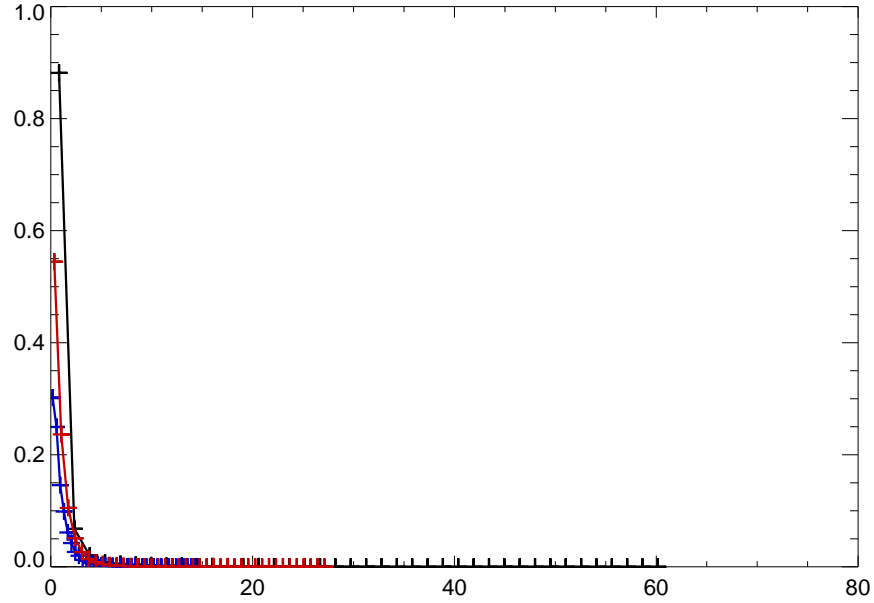
07014500 MERAMEC RIVER NEAR SULLIVAN, MO



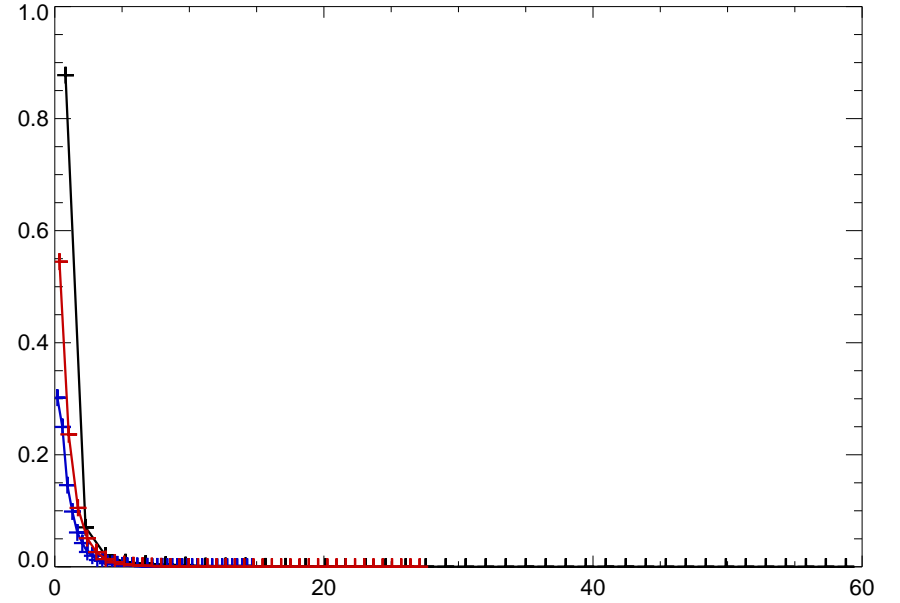
07016500 BOURBEUSE RIVER AT UNION, MO



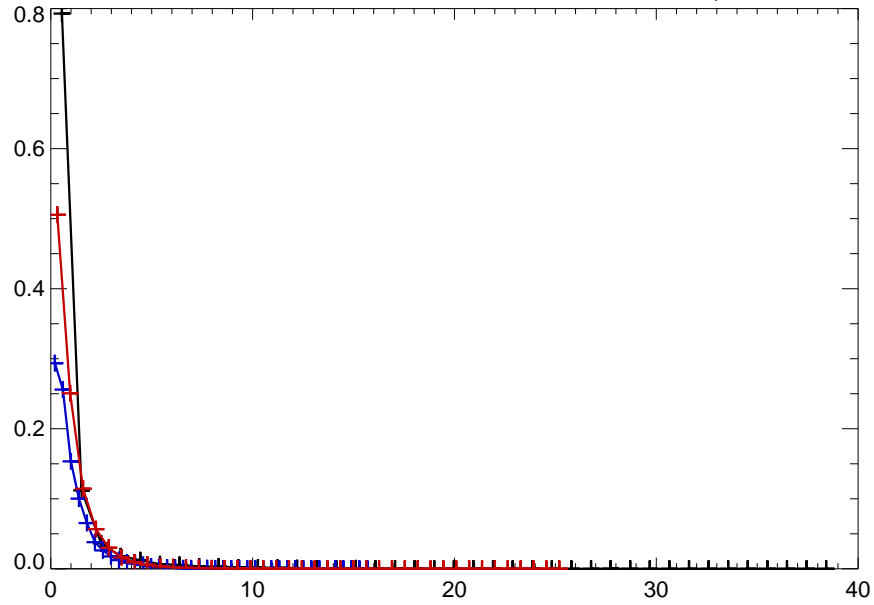
07018100 BIG RIVER NEAR RICHWOODS, MO



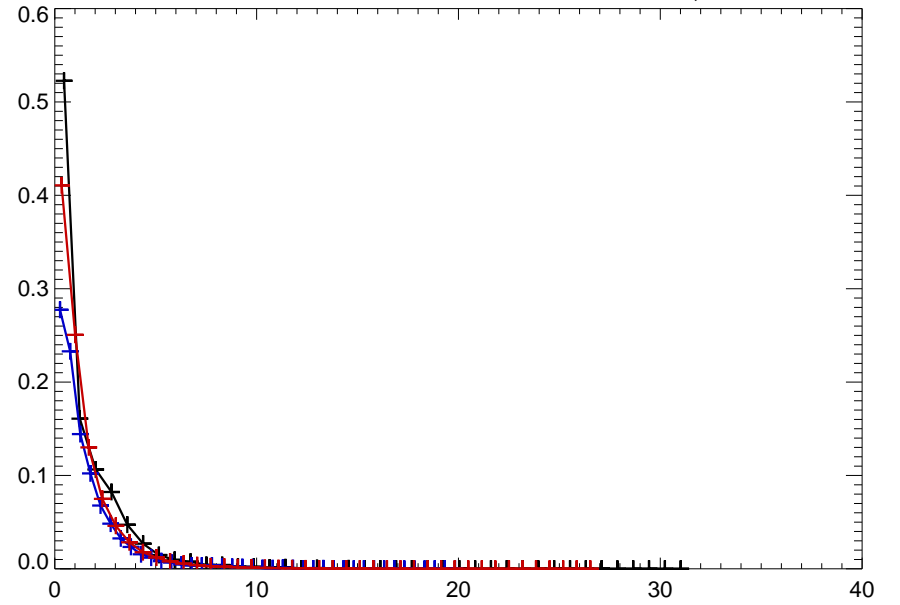
07018500 BIG RIVER AT BYRNESVILLE, MO



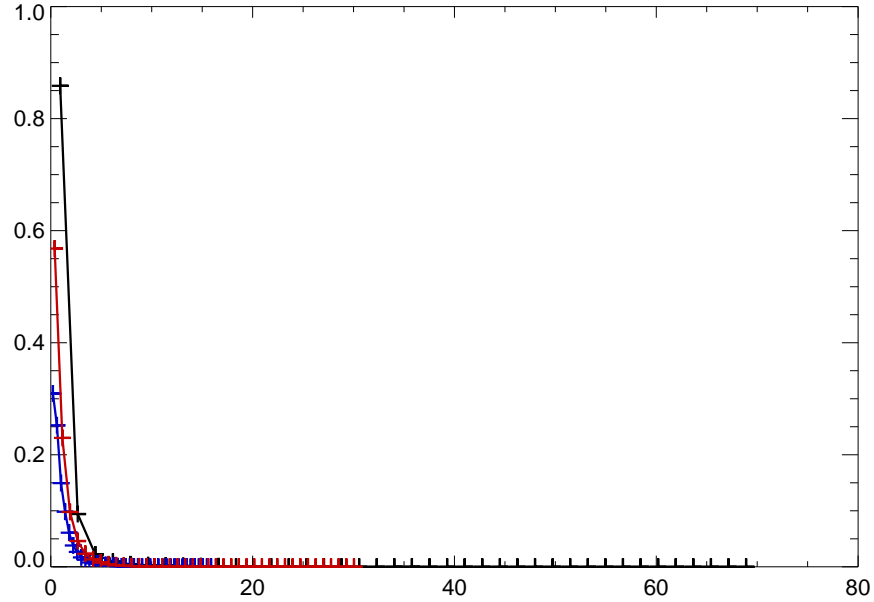
07019000 MERAMEC RIVER NEAR EUREKA, MO



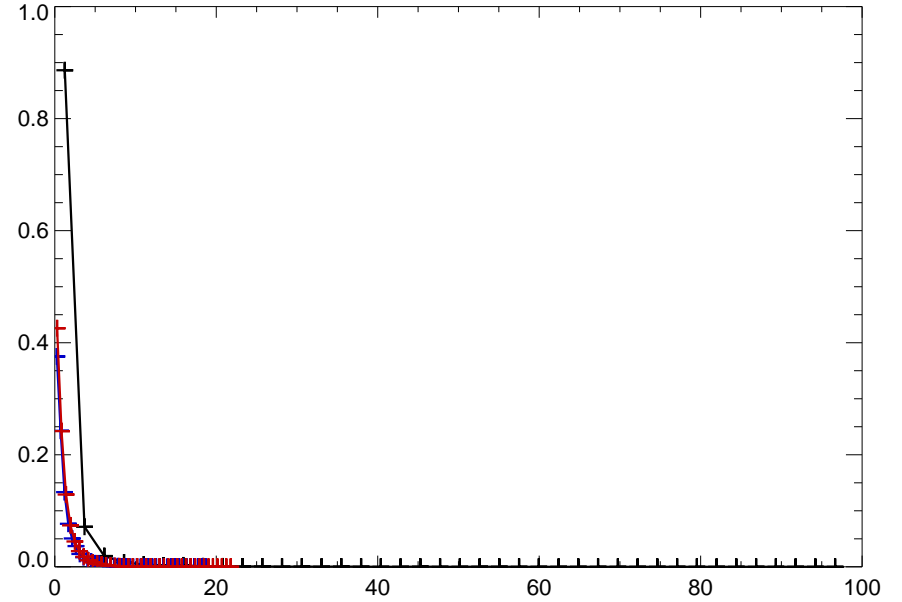
07029500 HATCHIE RIVER AT BOLIVAR, TN



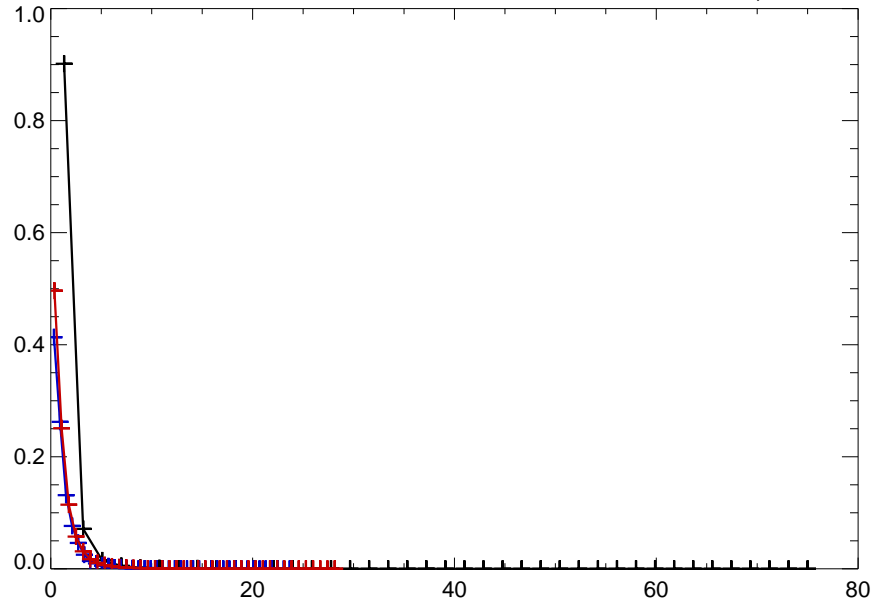
07052500 JAMES RIVER AT GALENA, MO



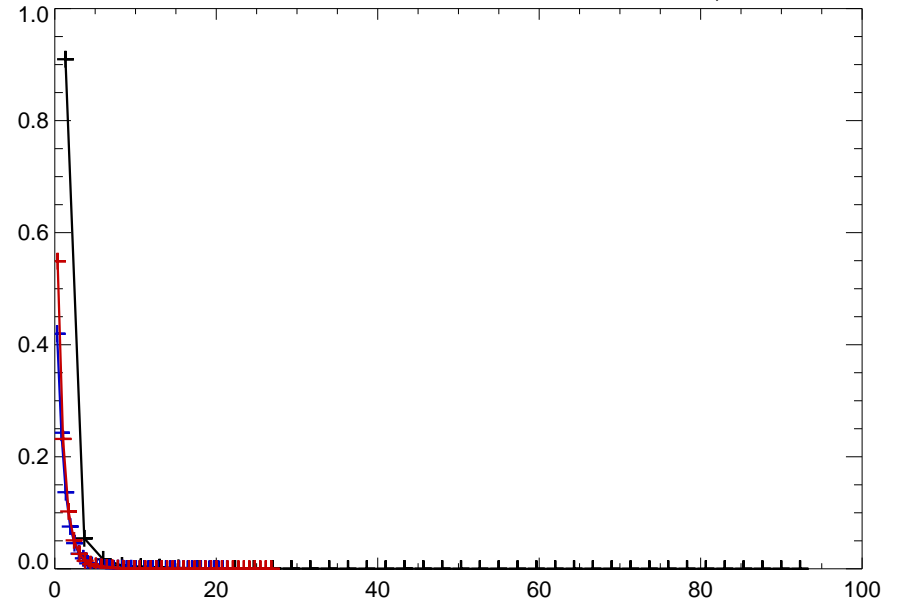
07056000 BUFFALO RIVER NEAR ST. JOE, AR



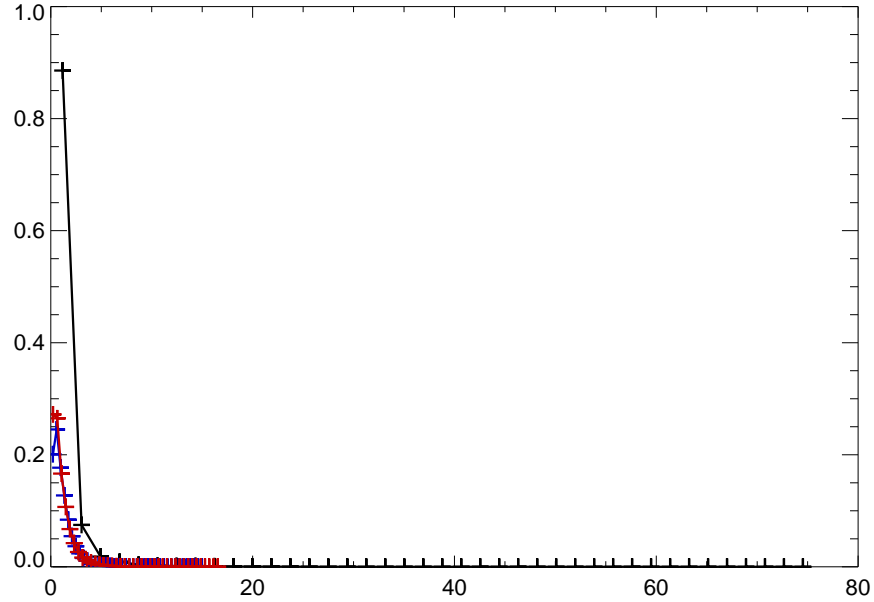
07057500 NORTH FORK RIVER NEAR TECUMSEH, MO



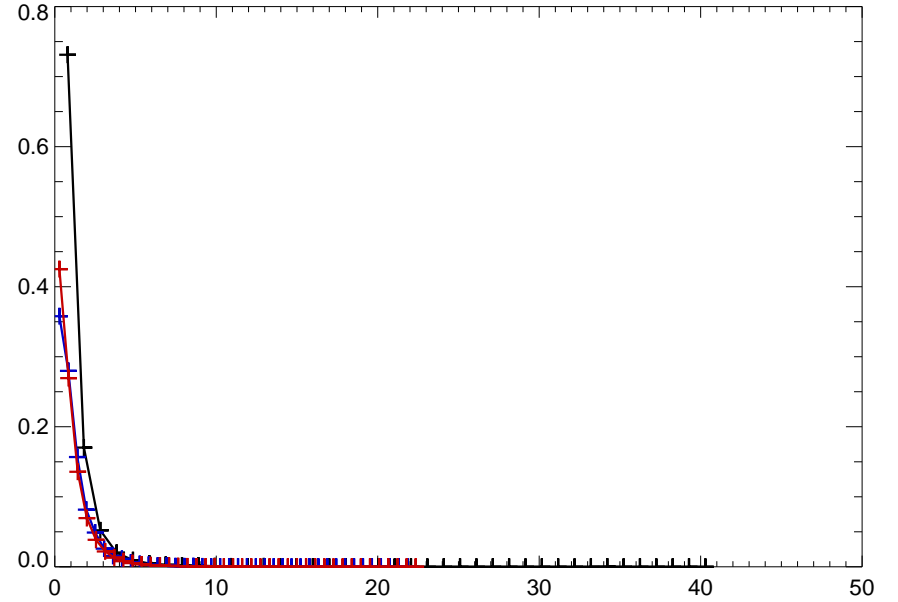
07061500 BLACK RIVER NEAR ANNAPOLIS, MO



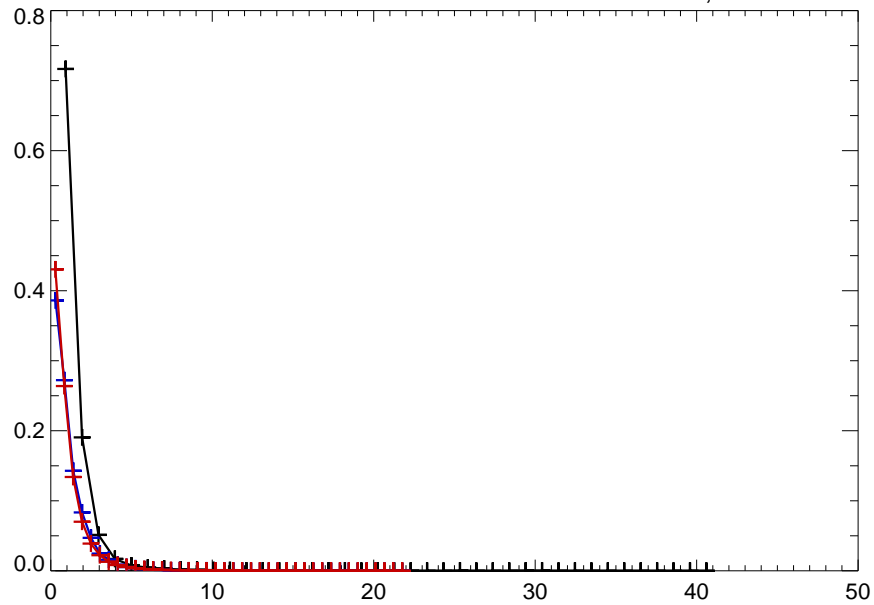
07066000 JACKS FORK AT EMINENCE, MO



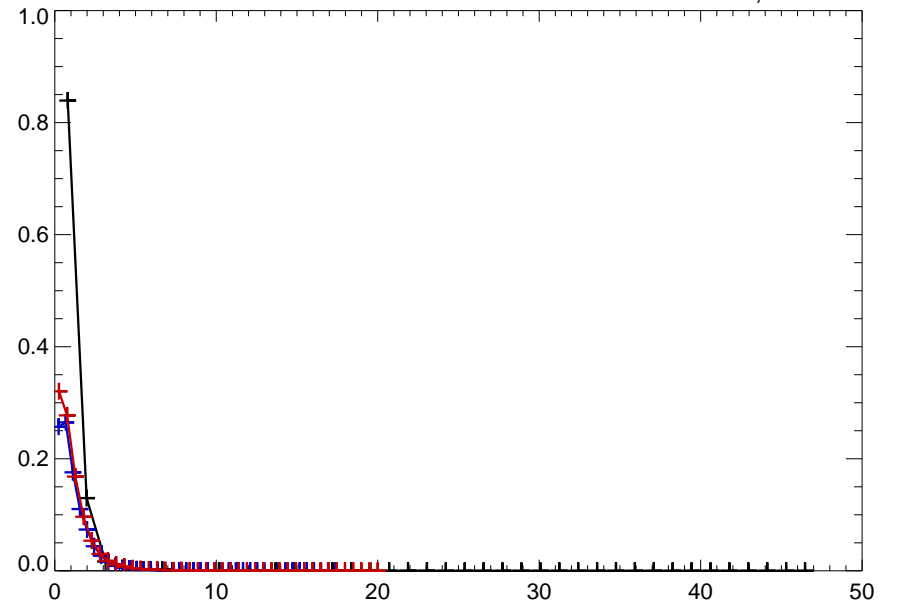
07067000 CURRENT RIVER AT VAN BUREN, MO



07068000 CURRENT RIVER AT DONIPHAN, MO

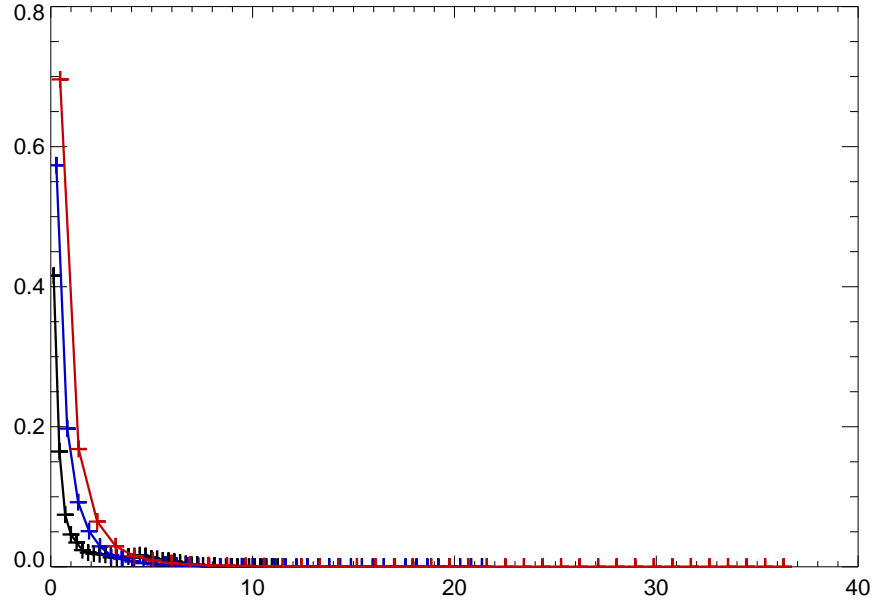


07071500 ELEVEN POINT RIVER NEAR BARDLEY, MO

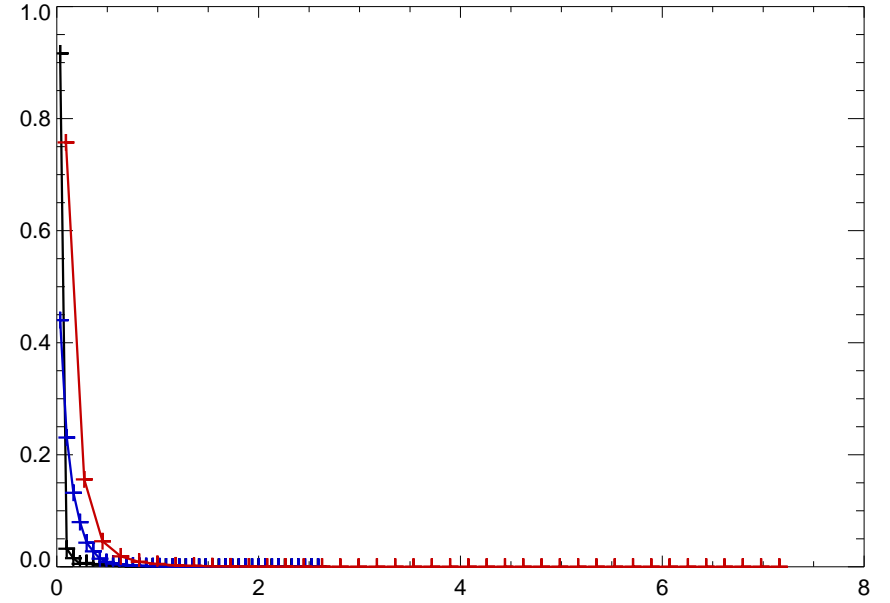




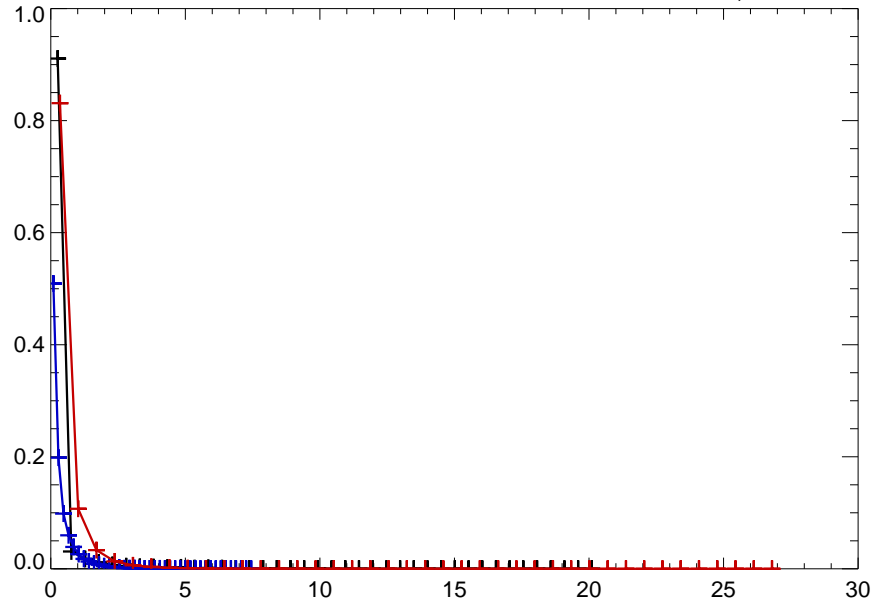
07077380 CACHE RIVER AT EGYPT, AR



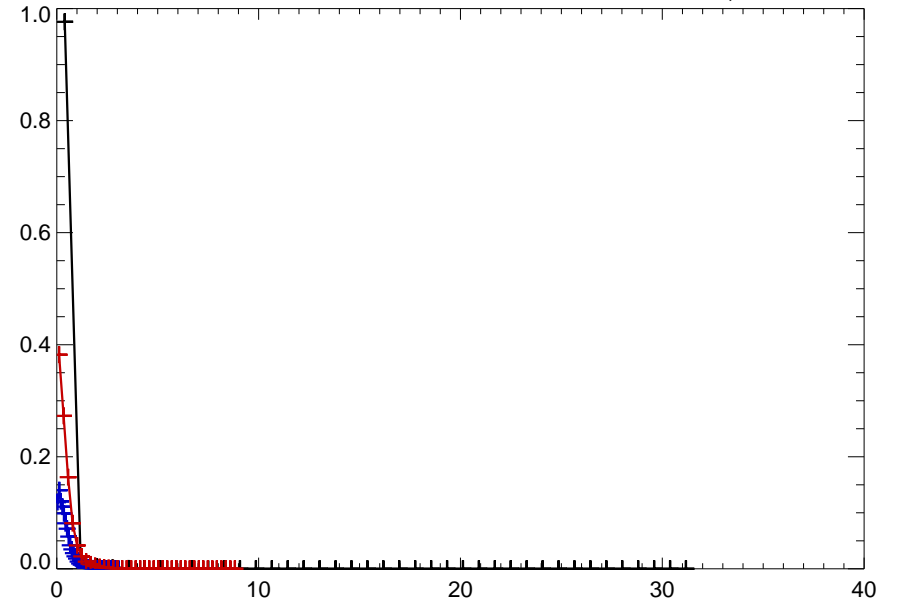
07141200 PAWNEE R AT ROZEL, KS



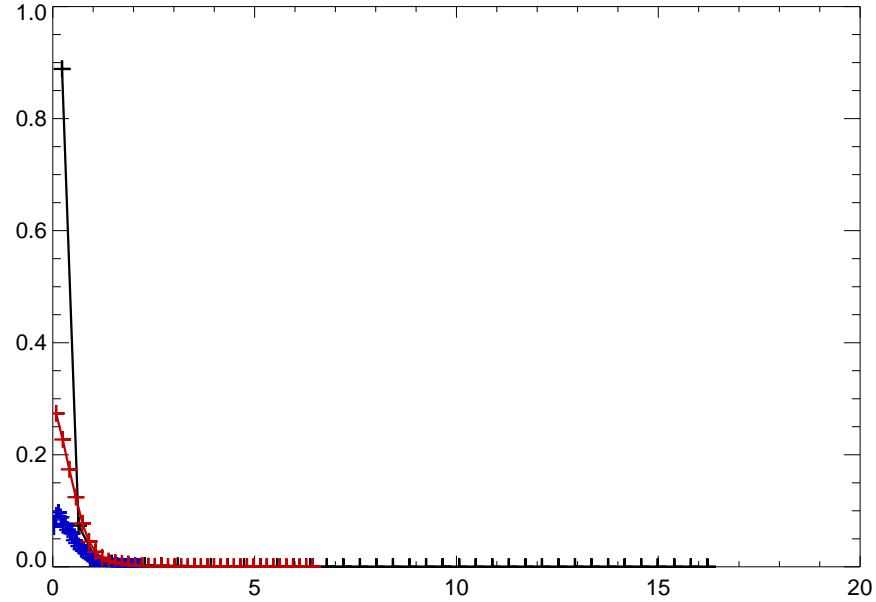
07144200 L ARKANSAS R AT VALLEY CENTER, KS



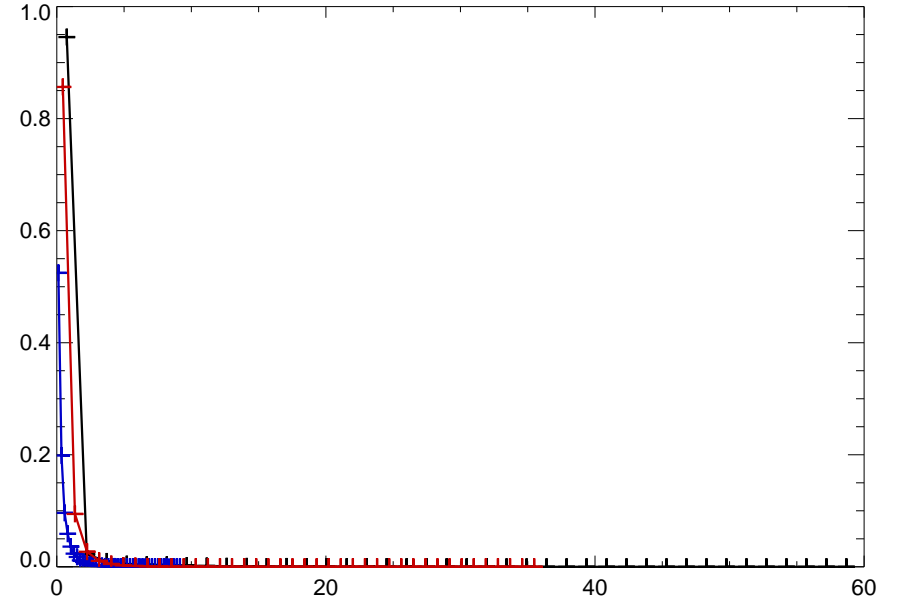
07144780 NF NINNESCAH R AB CHENEY RE, KS



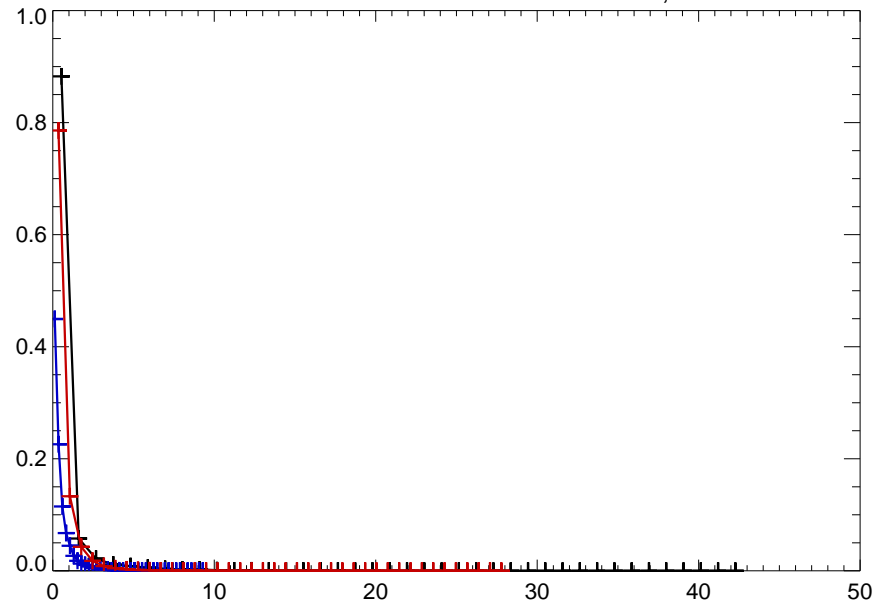
07145200 SF NINNESCAH R NR MURDOCK, KS



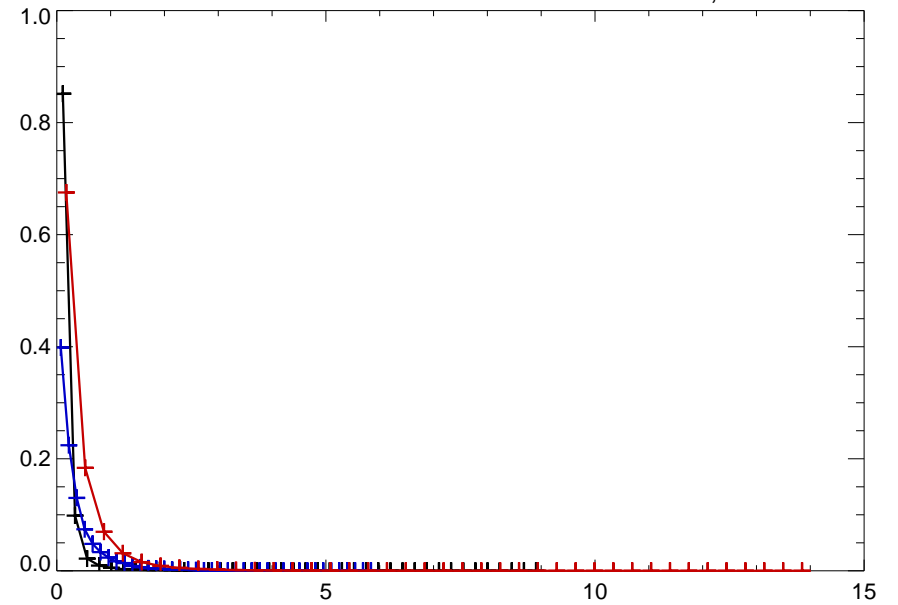
07147070 WHITEWATER R AT TOWANDA, KS



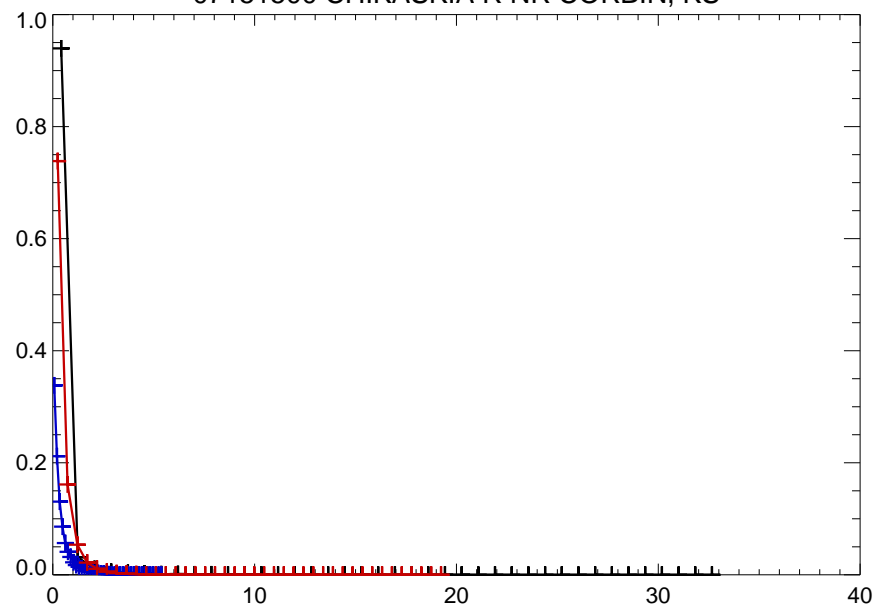
07147800 WALNUT R AT WINFIELD, KS



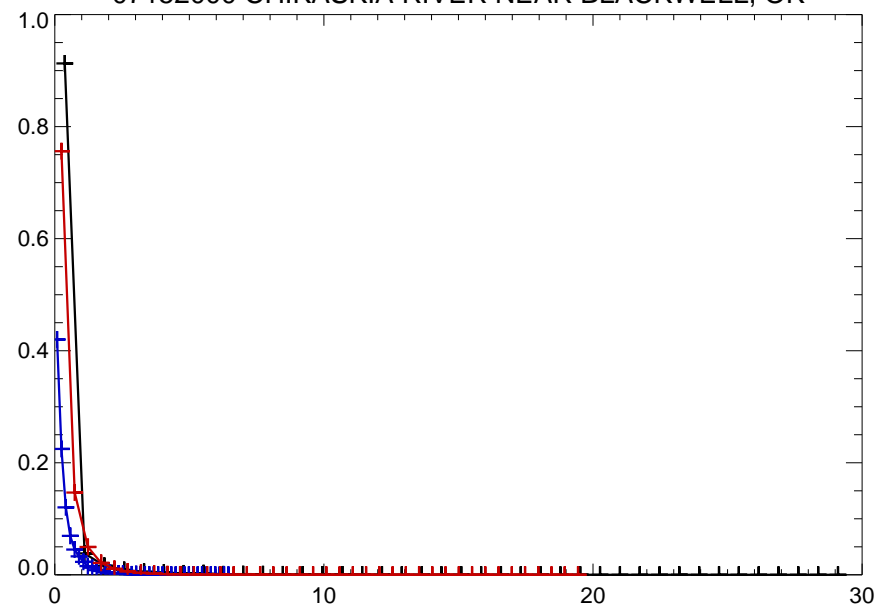
07149000 MEDICINE LODGE R NR KIOWA, KS



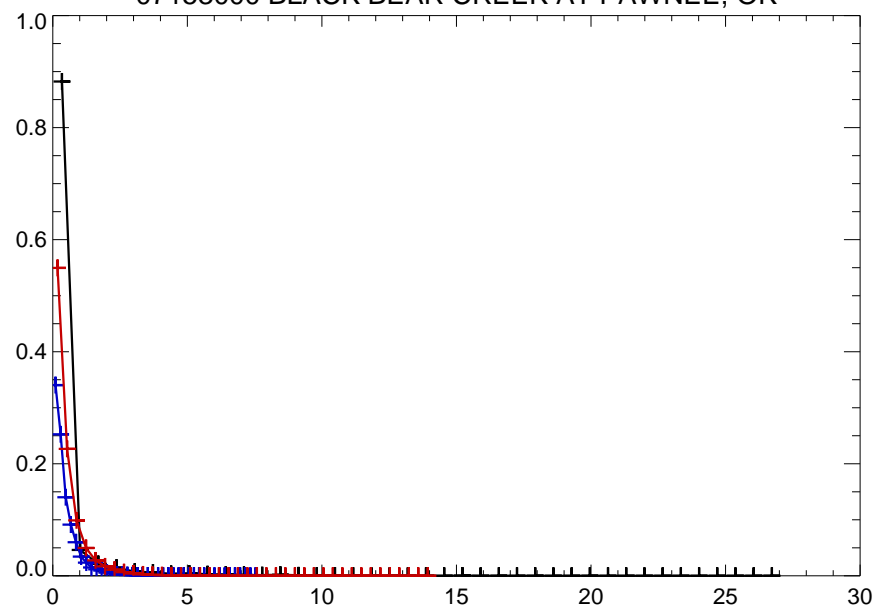
07151500 CHIKASKIA R NR CORBIN, KS



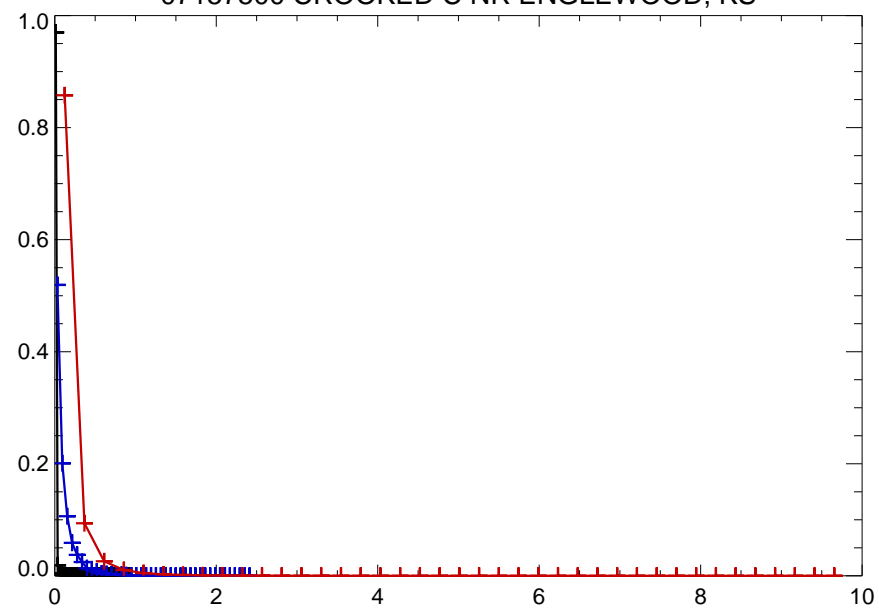
07152000 CHIKASKIA RIVER NEAR BLACKWELL, OK



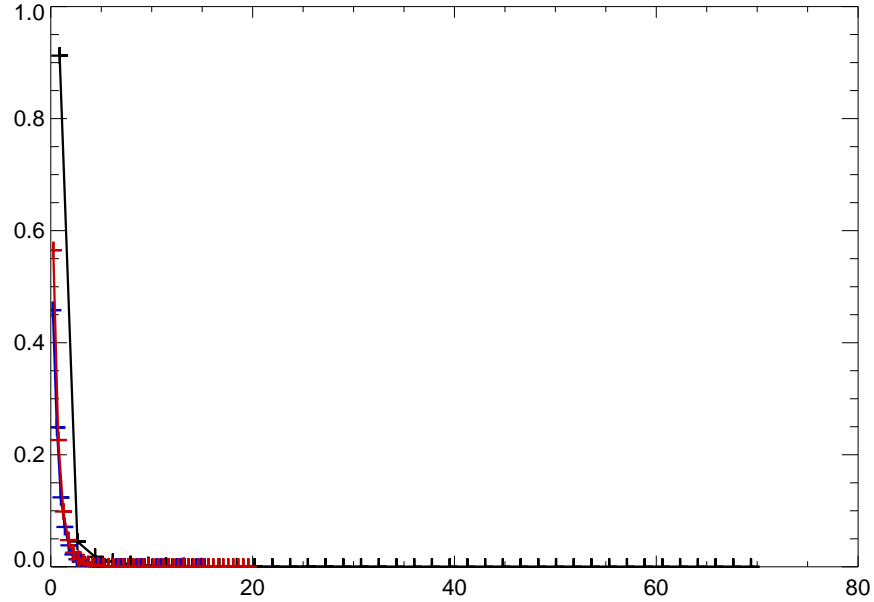
07153000 BLACK BEAR CREEK AT PAWNEE, OK



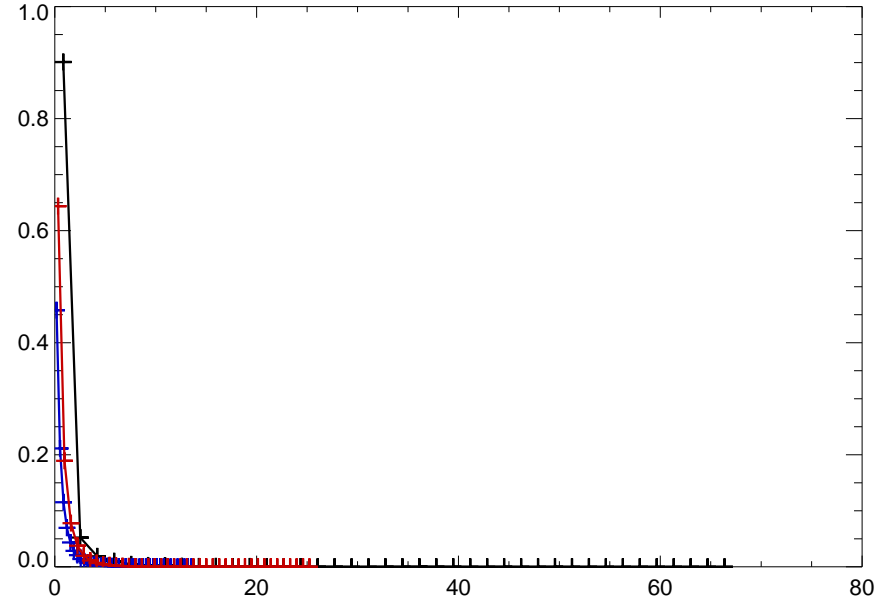
07157500 CROOKED C NR ENGLEWOOD, KS



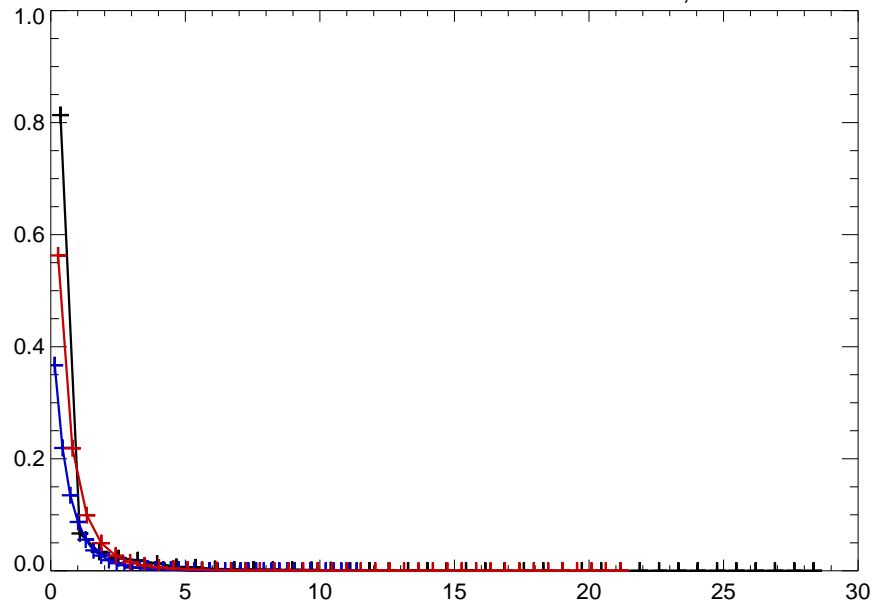
07172000 CANEY R NR ELGIN, KS



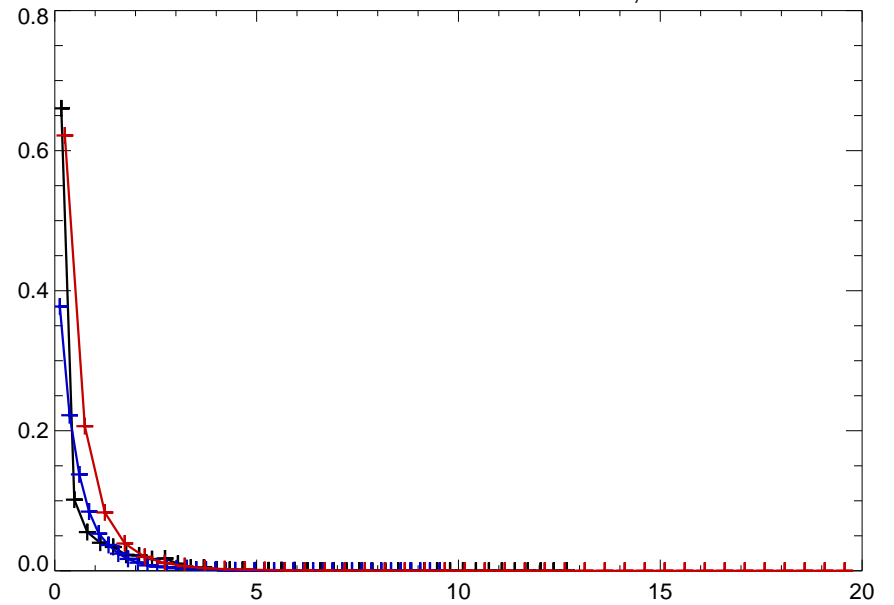
07176500 BIRD CREEK AT AVANT, OK



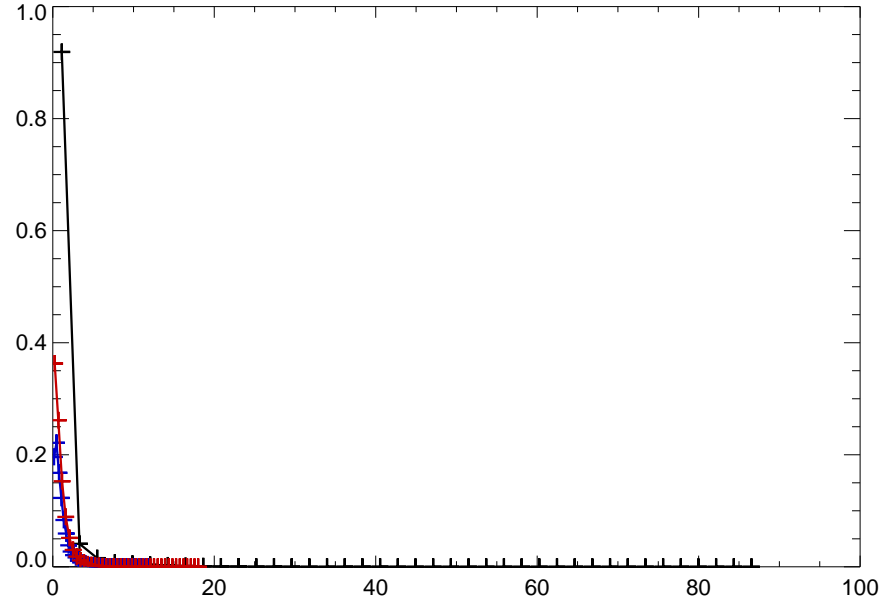
07177500 BIRD CREEK NEAR SPERRY, OK



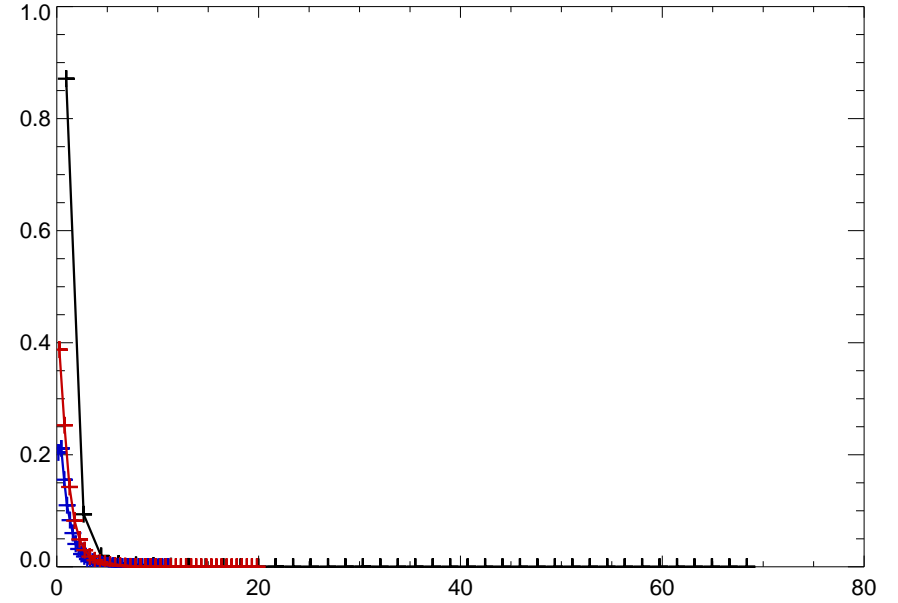
07183000 NEOSHO R NR IOLA, KS



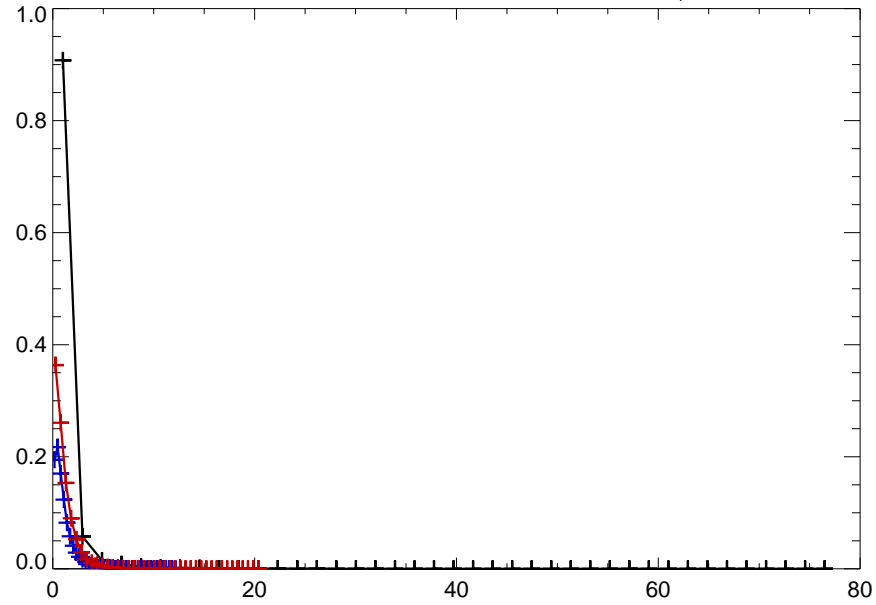
07186000 SPRING RIVER NEAR WACO, MO



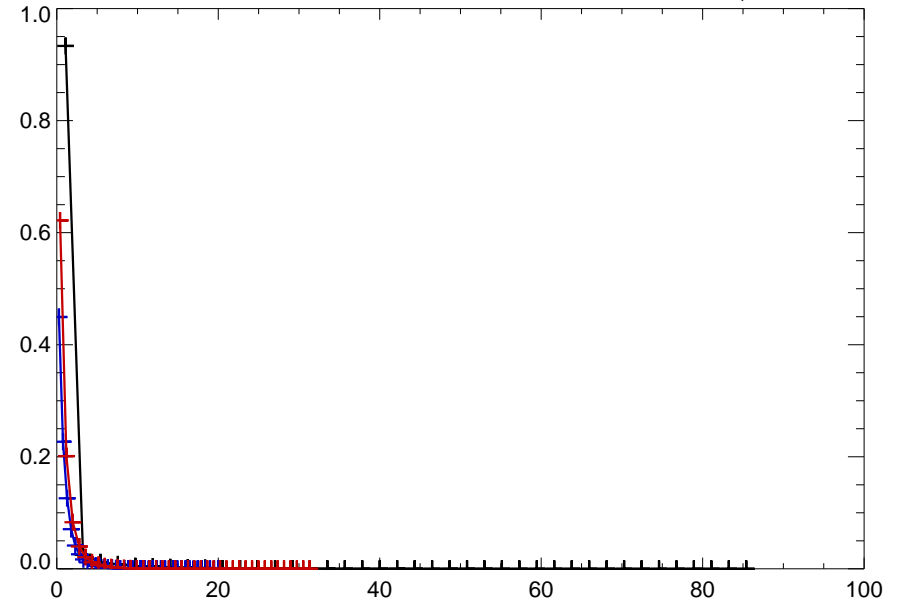
07187000 SHOAL CREEK ABOVE JOPLIN, MO



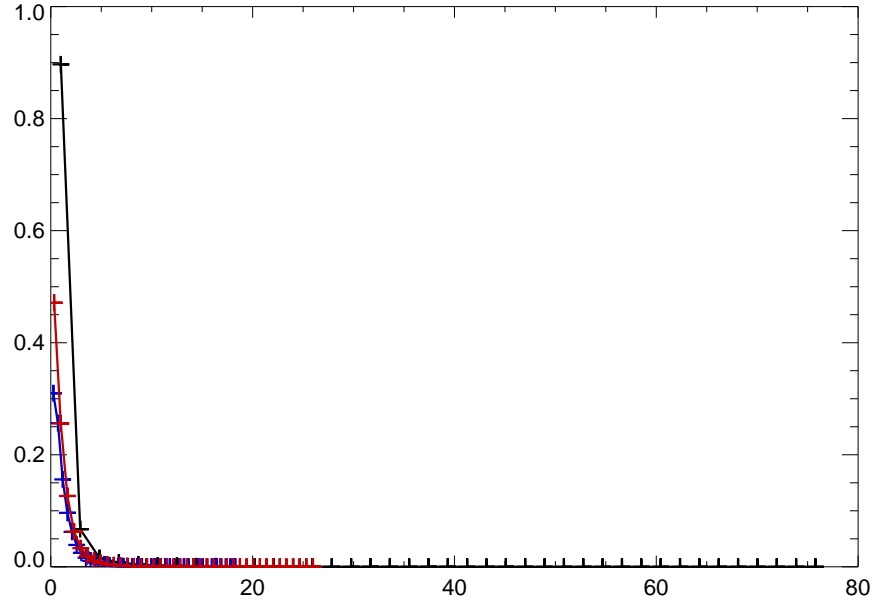
07189000 ELK RIVER NEAR TIFF CITY, MO



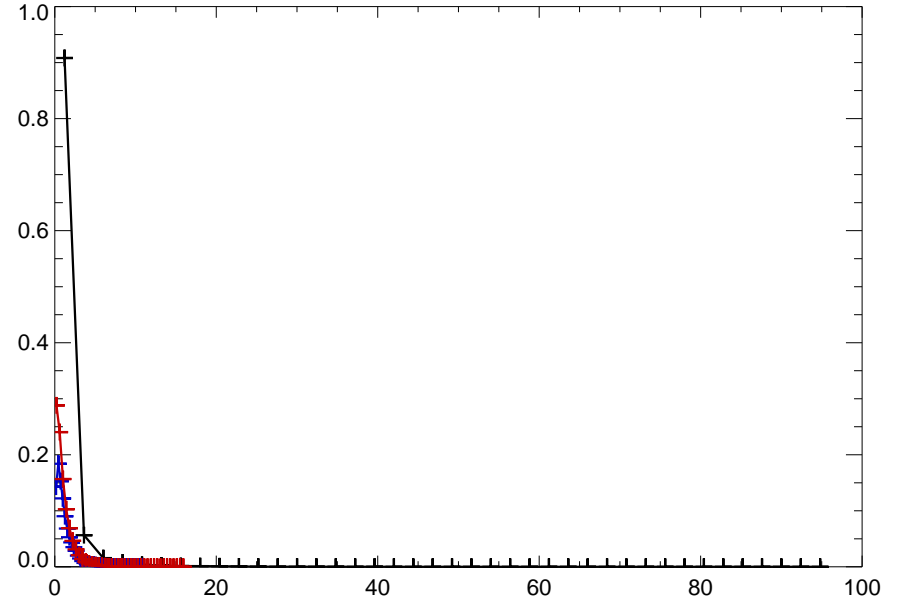
07191000 BIG CABIN CREEK NEAR BIG CABIN, OK



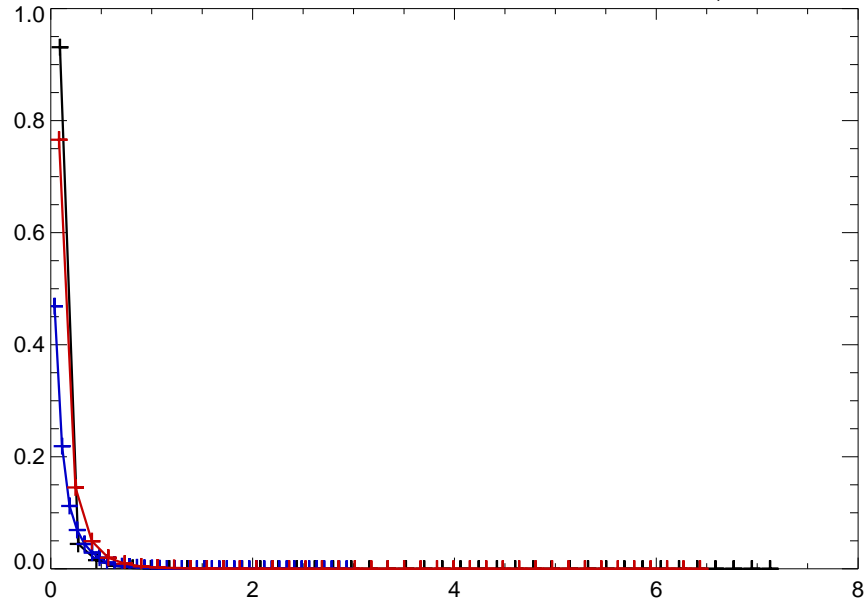
07196500 ILLINOIS RIVER NEAR TAHLEQUAH, OK



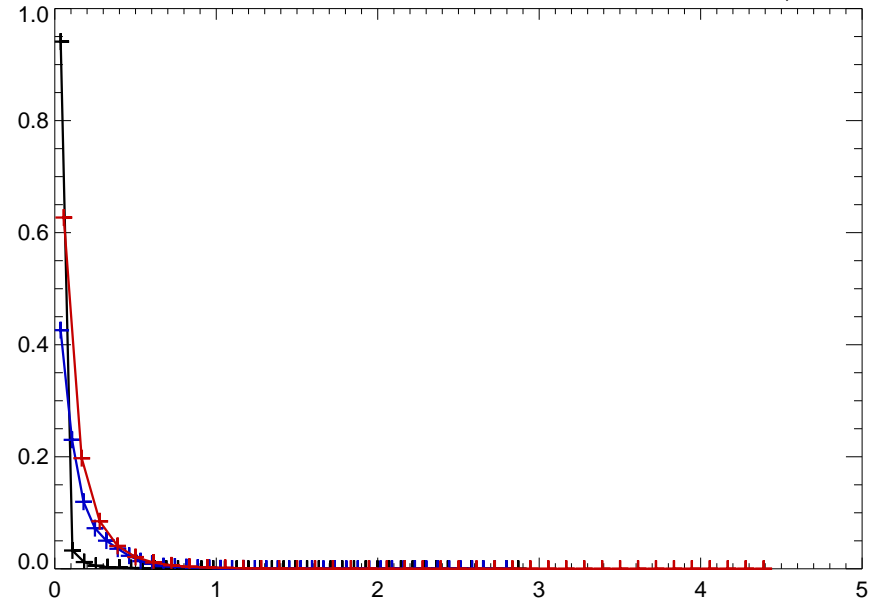
07197000 BARON FORK AT ELDON, OK



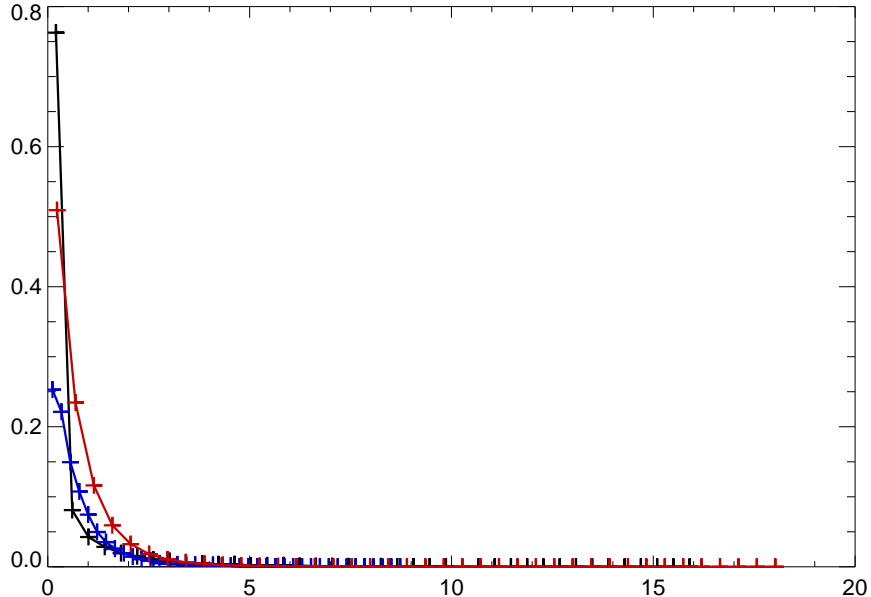
07203000 VERMEJO RIVER NEAR DAWSON, NM



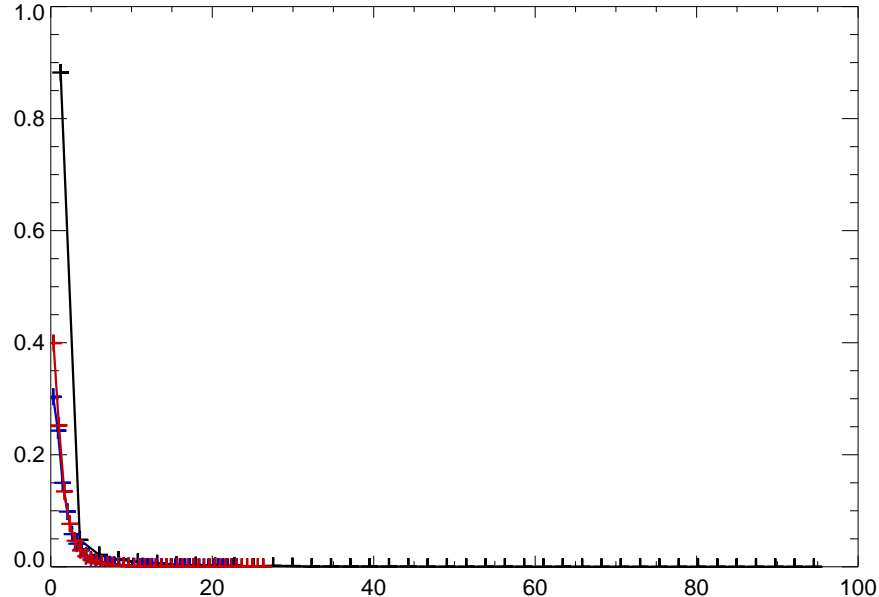
07211500 CANADIAN RIVER NEAR TAYLOR SPRINGS, NM



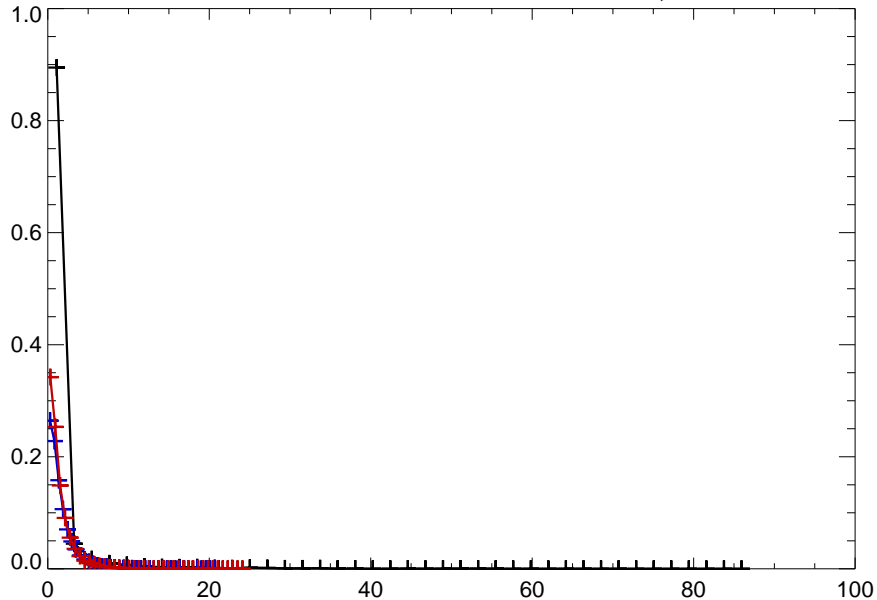
07243500 DEEP FORK NEAR BEGGS, OK



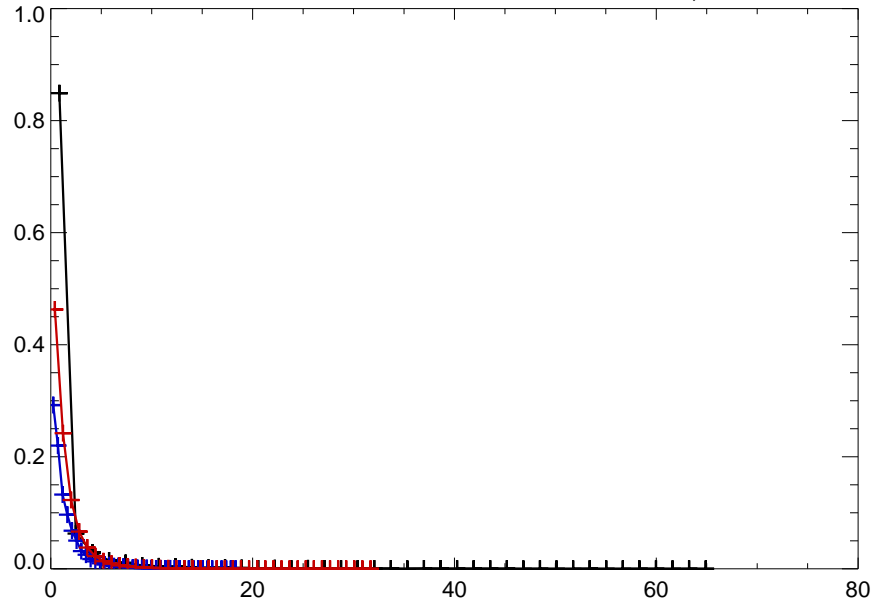
07268000 LITTLE TALLAHATCHIE RIVER AT ETTA, MS



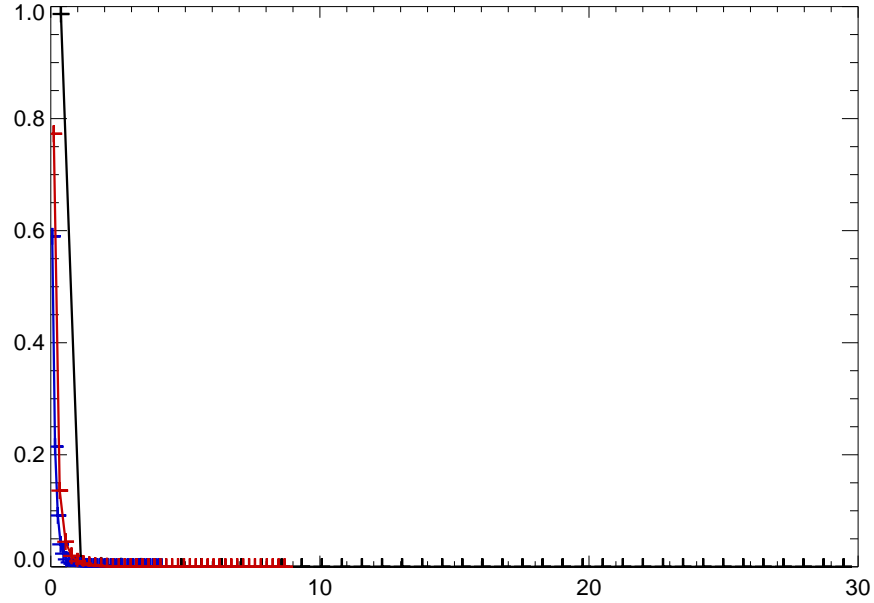
07283000 SKUNA RIVER AT BRUCE, MS



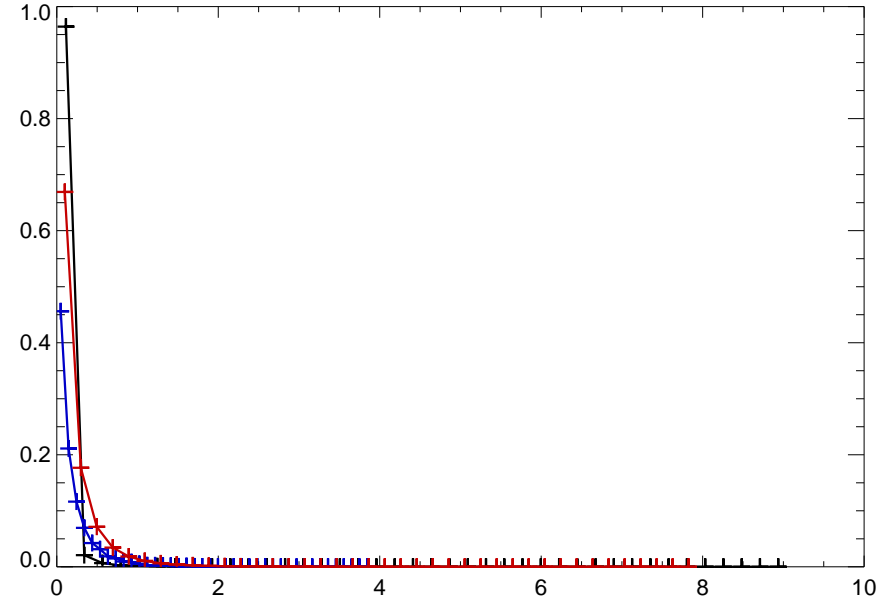
07290650 BAYOU PIERRE NR WILLOWS, MS



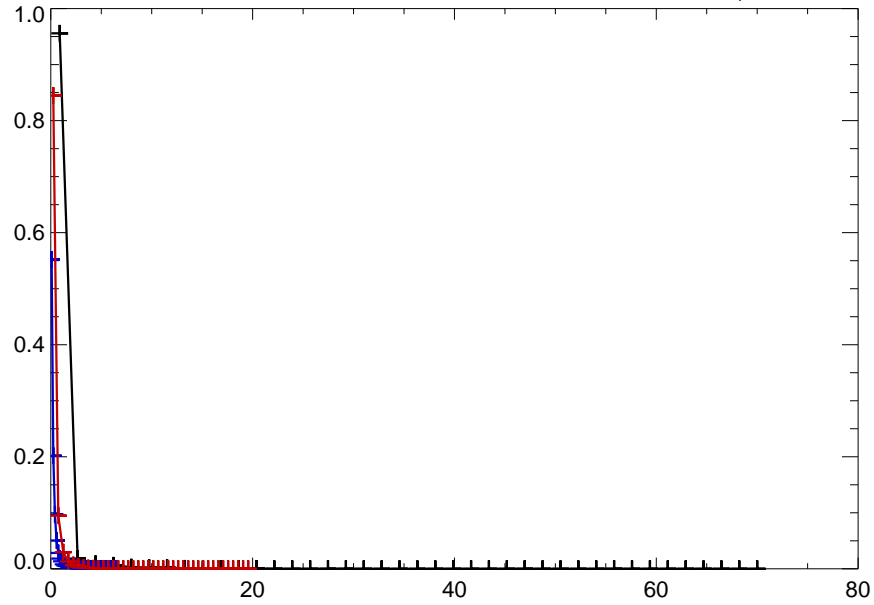
07299670 GROESBECK CK AT SH 6 NR QUANAH, TX



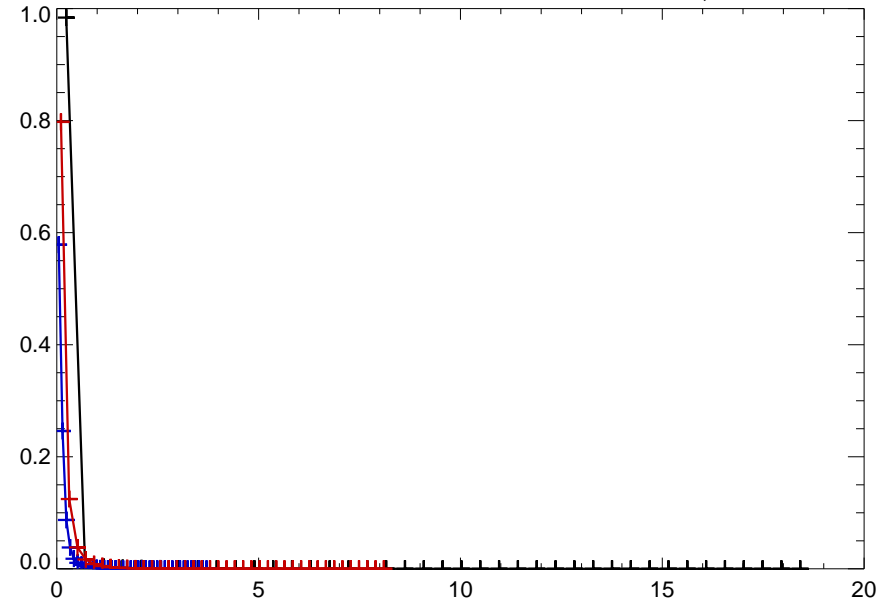
07300500 SALT FORK RED RIVER AT MANGUM, OK



07311500 DEEP RED CREEK NEAR RANDLETT, OK

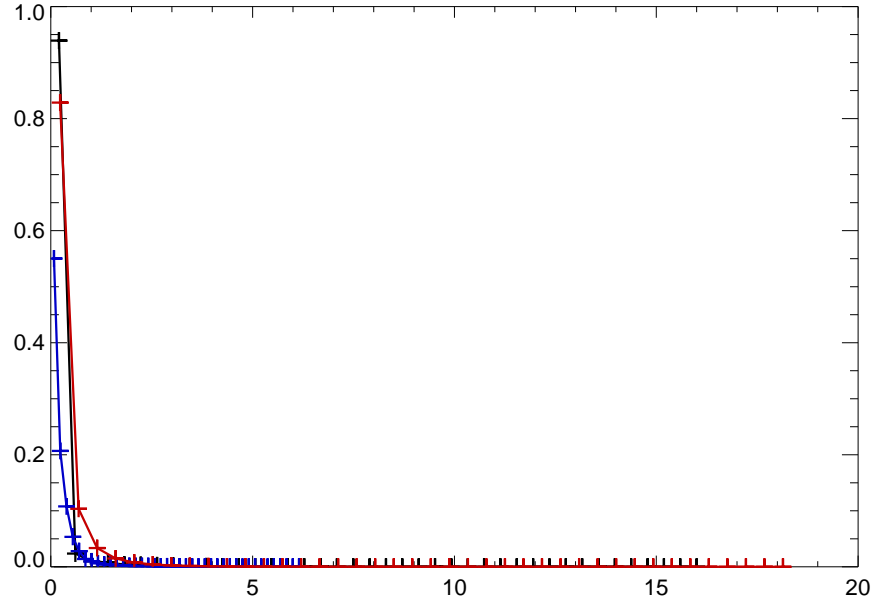


07311700 N WICHITA RV NR TRUSCOTT, TX

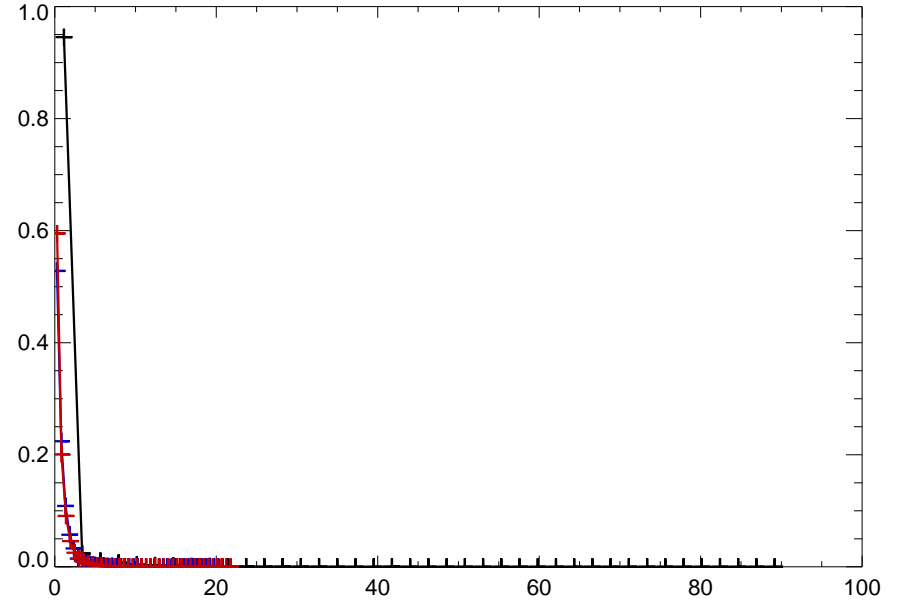




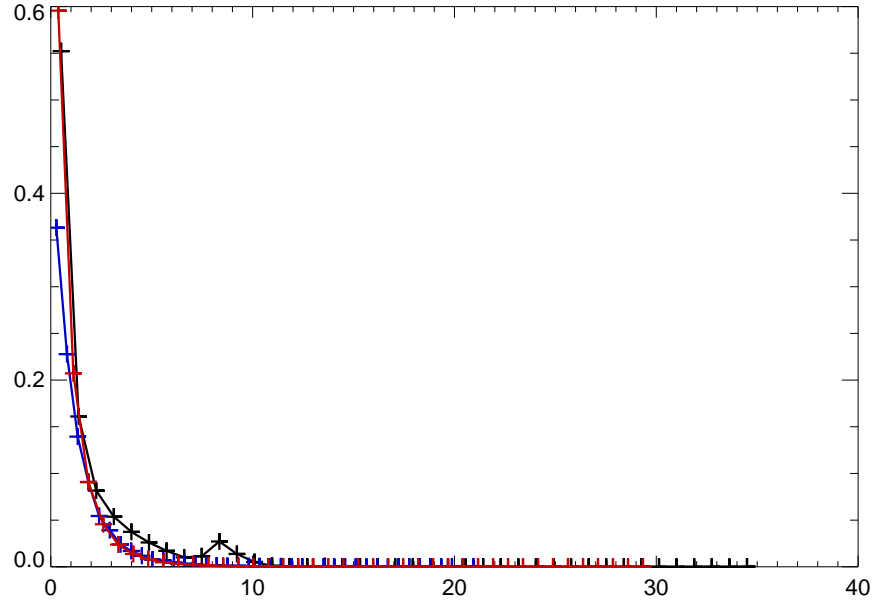
07314500 LITTLE WICHITA RV NR ARCHER CITY, TX



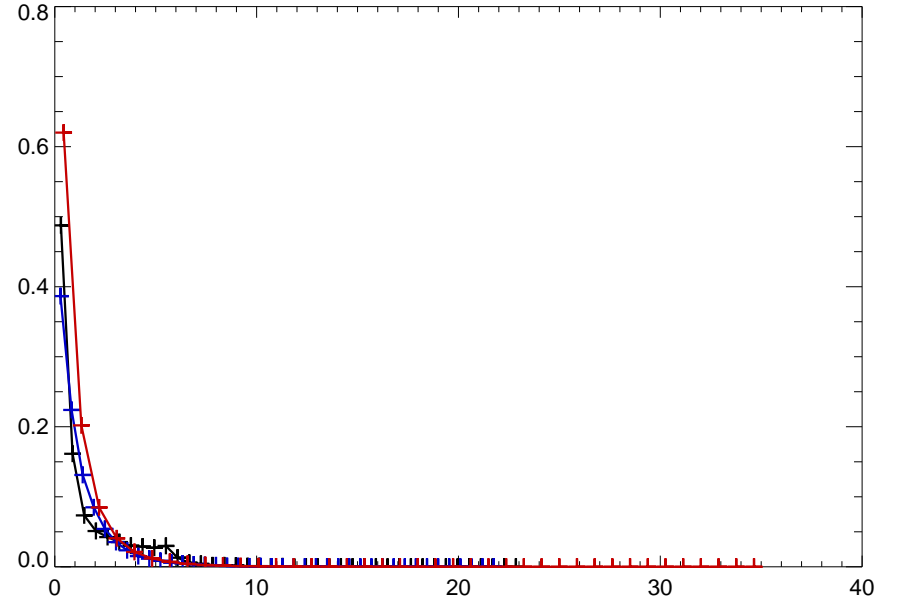
07332500 BLUE RIVER NEAR BLUE, OK



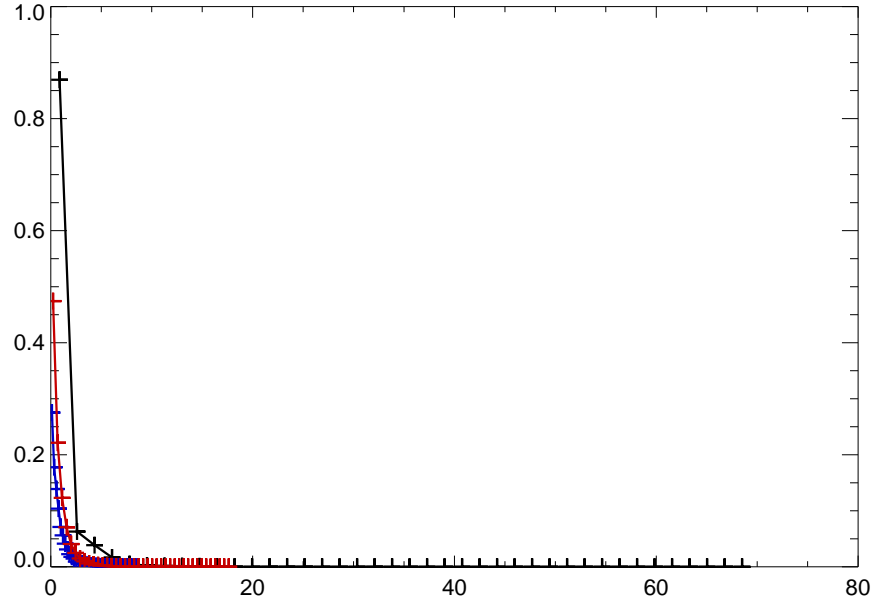
07339000 MOUNTAIN FORK NEAR EAGLETOWN, OK



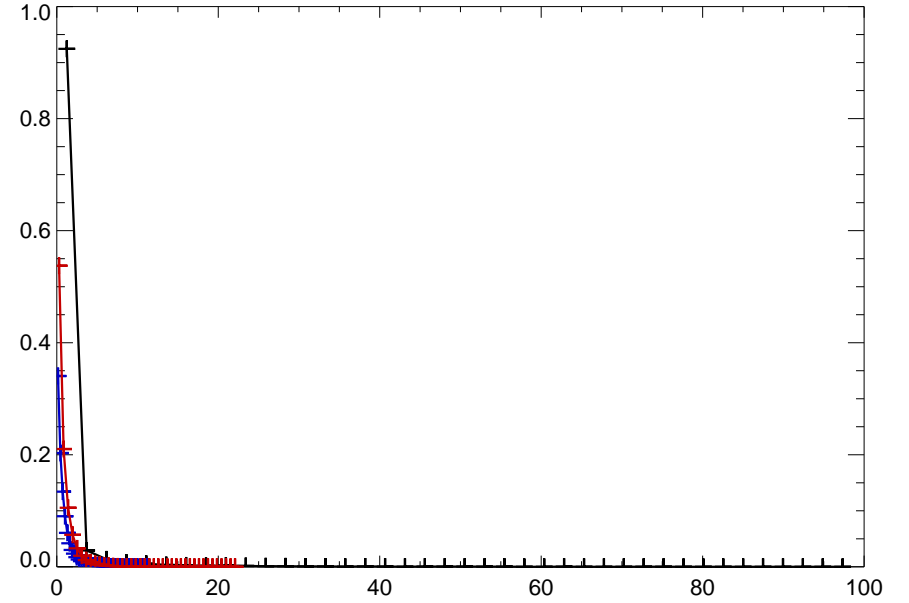
07340000 LITTLE RIVER NEAR HORATIO, AR



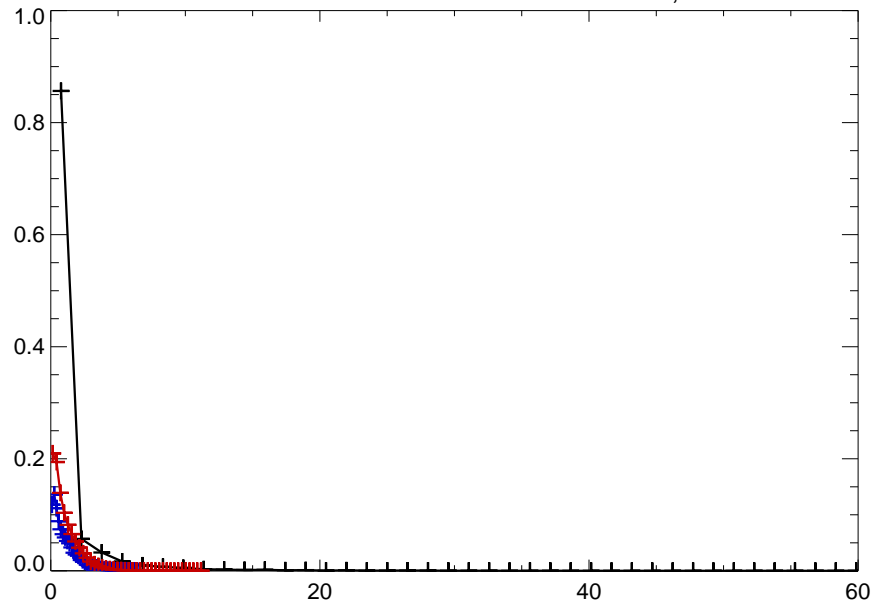
07342500 S SULPHUR RV NR COOPER, TX



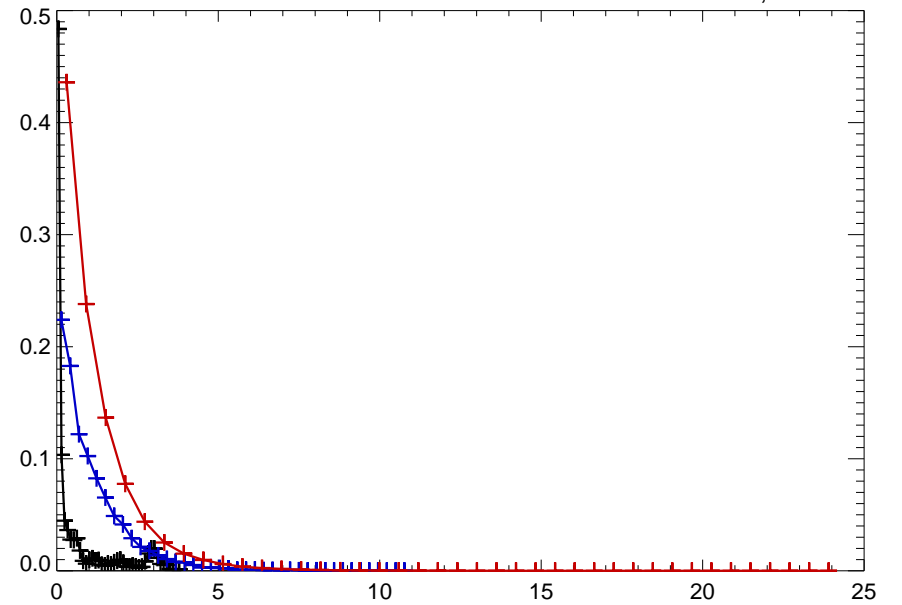
07343000 N SULPHUR RV NR COOPER, TX



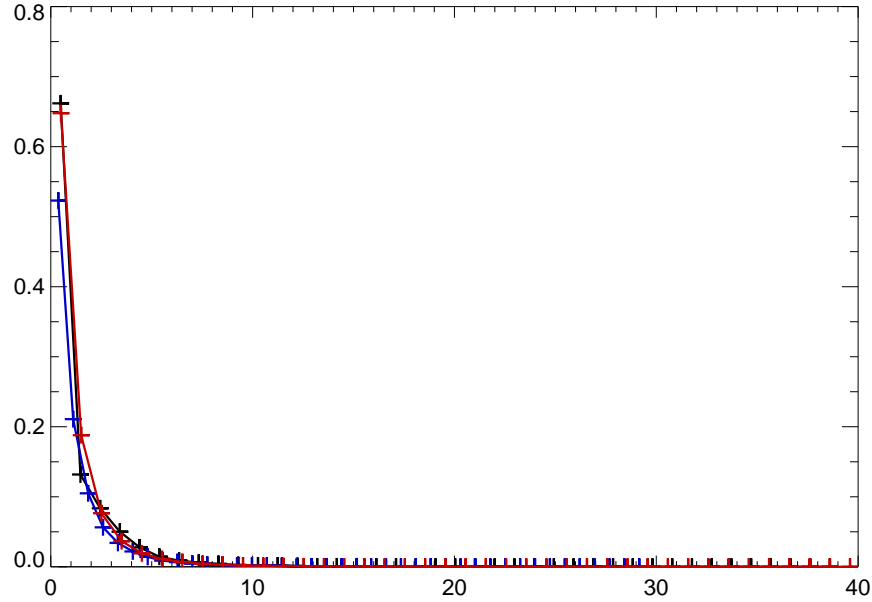
07343500 WHITE OAK CK NR TALCO, TX



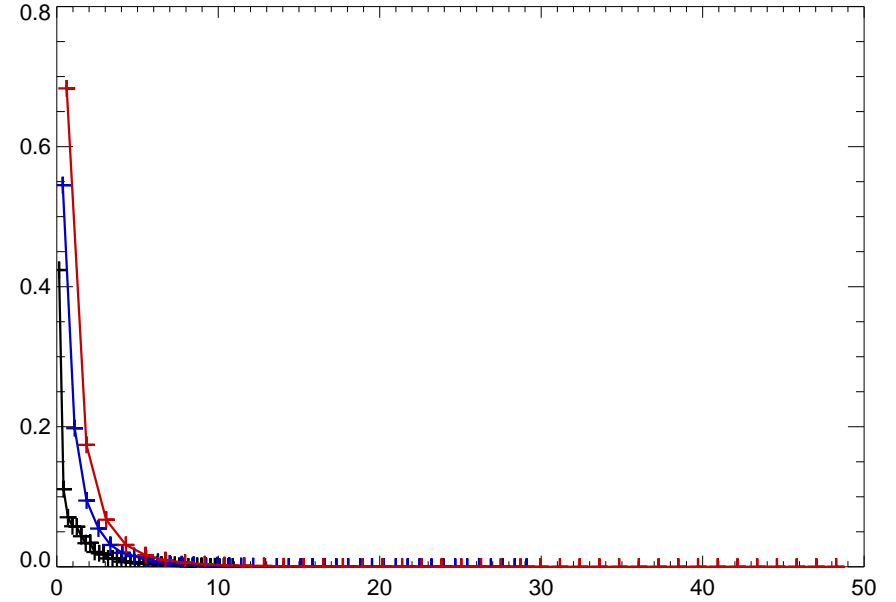
07346000 BIG CYPRESS BAYOU NR JEFFERSON, TX



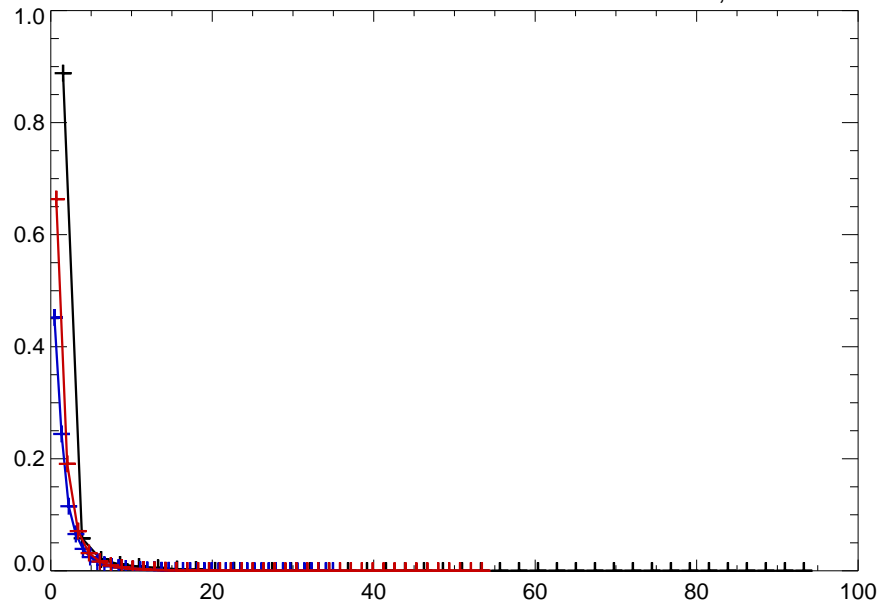
07363500 SALINE RIVER NEAR RYE, AR



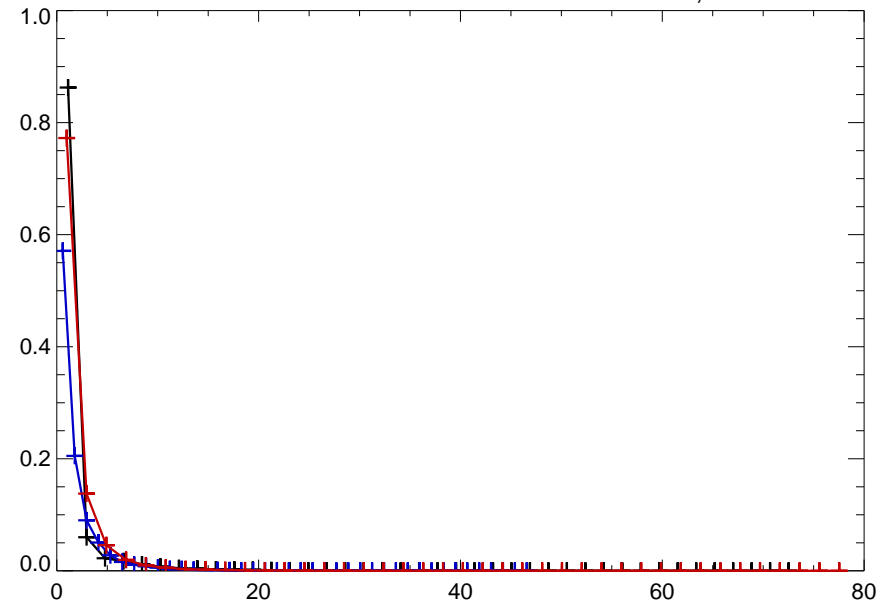
07364150 BAYOU BARTHOLOMEW NEAR MCGEHEE, AR



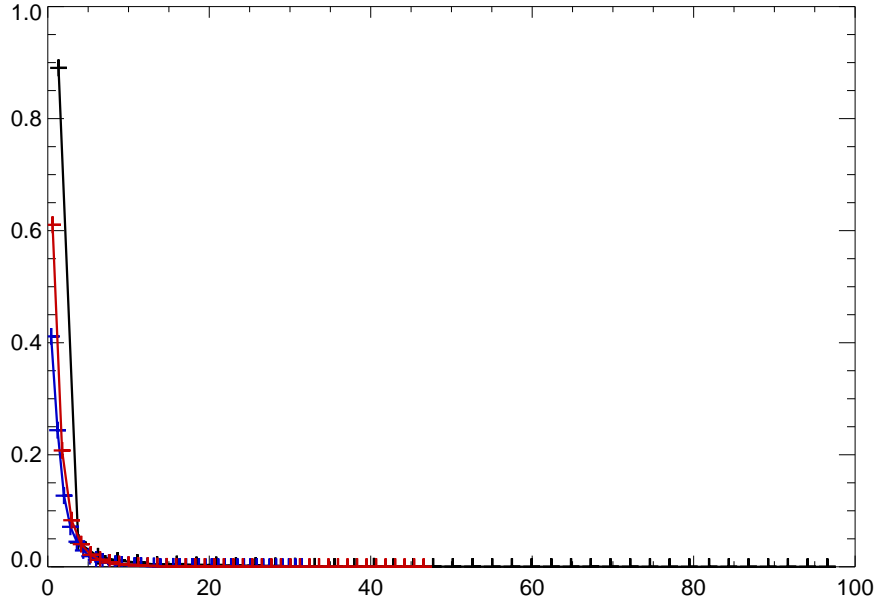
07375500 TANGIPAHOA RIVER AT ROBERT, LA



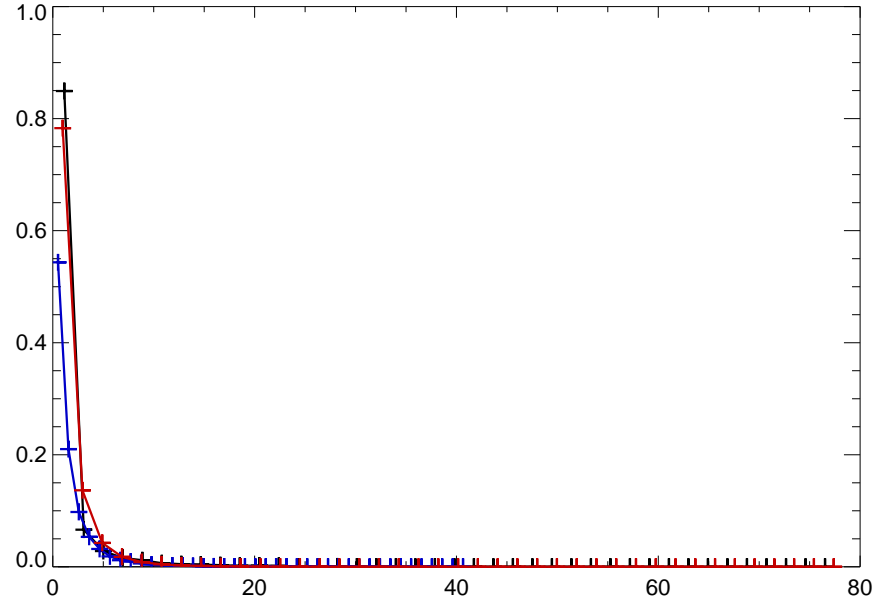
07376000 TICKFAW RIVER AT HOLDEN, LA



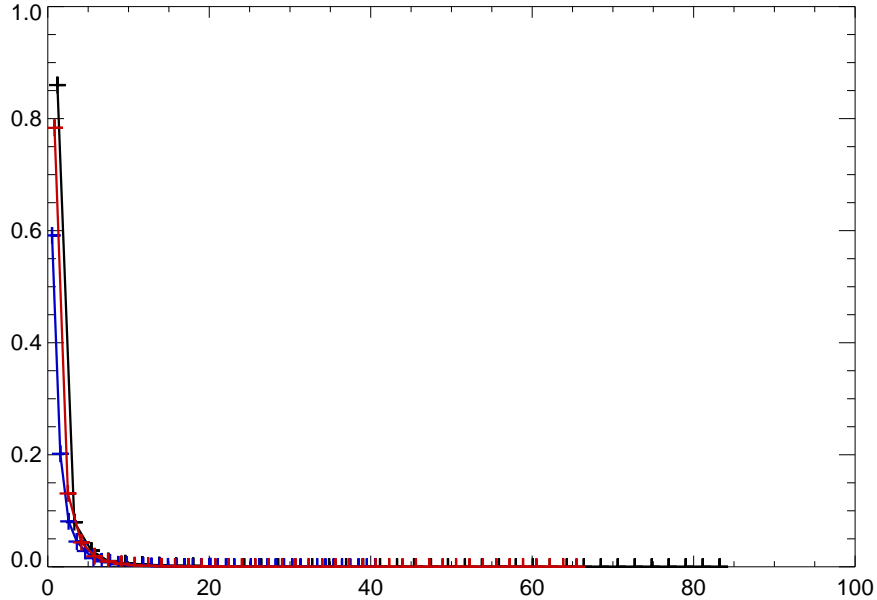
07378000 COMITE RIVER NEAR COMITE, LA



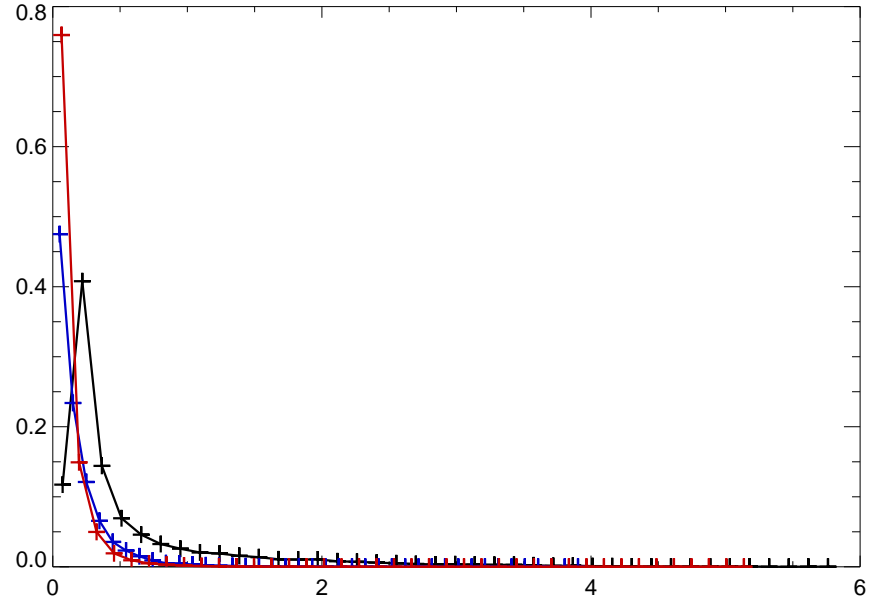
07378500 AMITE RIVER NEAR DENHAM SPRINGS, LA



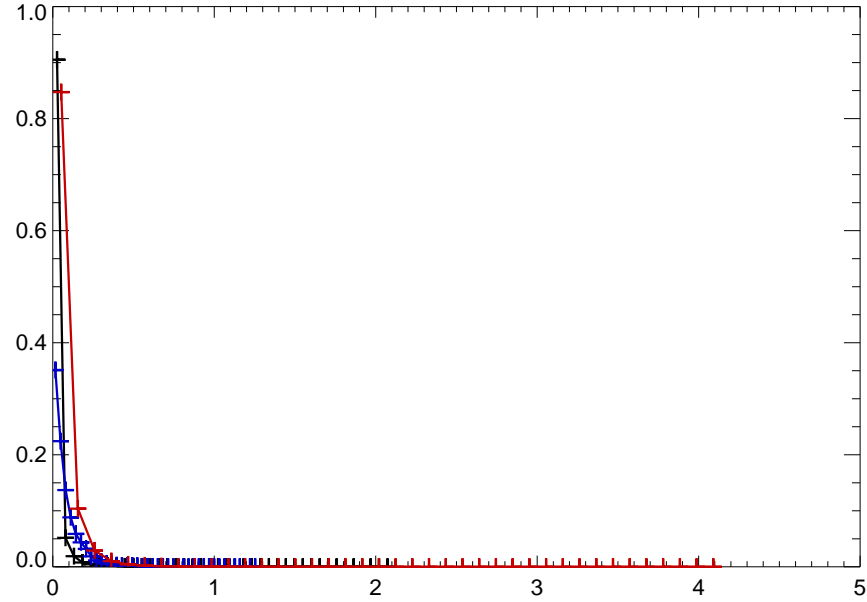
08014500 OUISKA CHITTO CREEK NEAR OBERLIN, LA



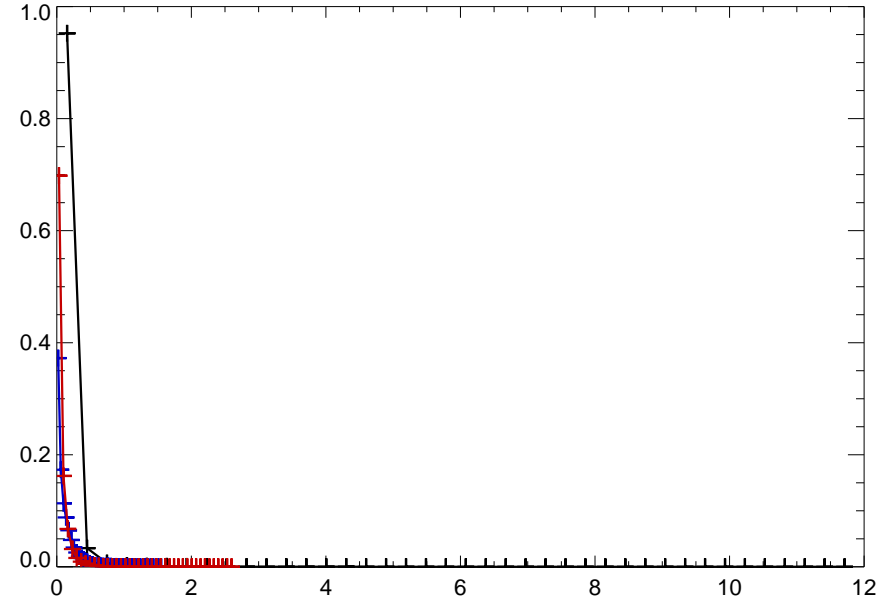
09364500 ANIMAS RIVER AT FARMINGTON, NM



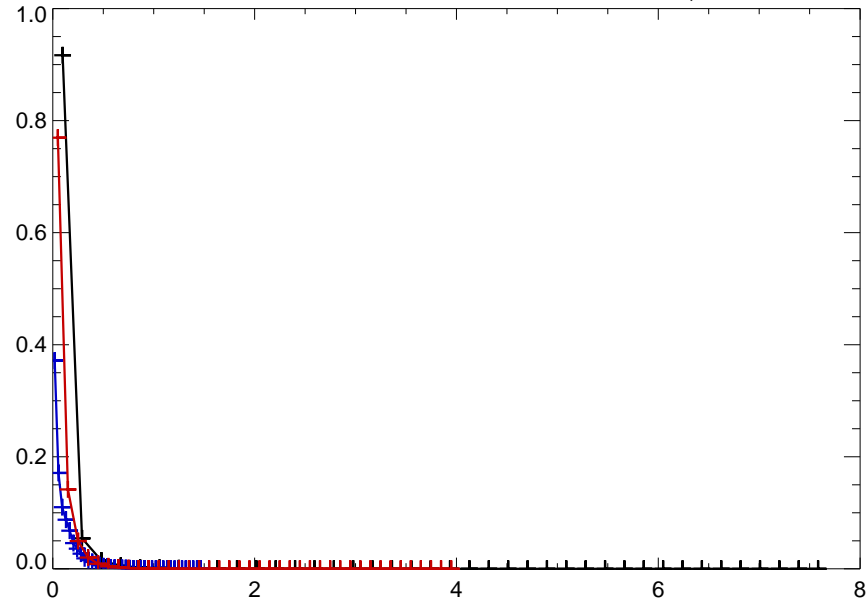
09384000 LITTLE COLORADO R ABV LYMAN LAKE NR ST. JOHNS, AZ



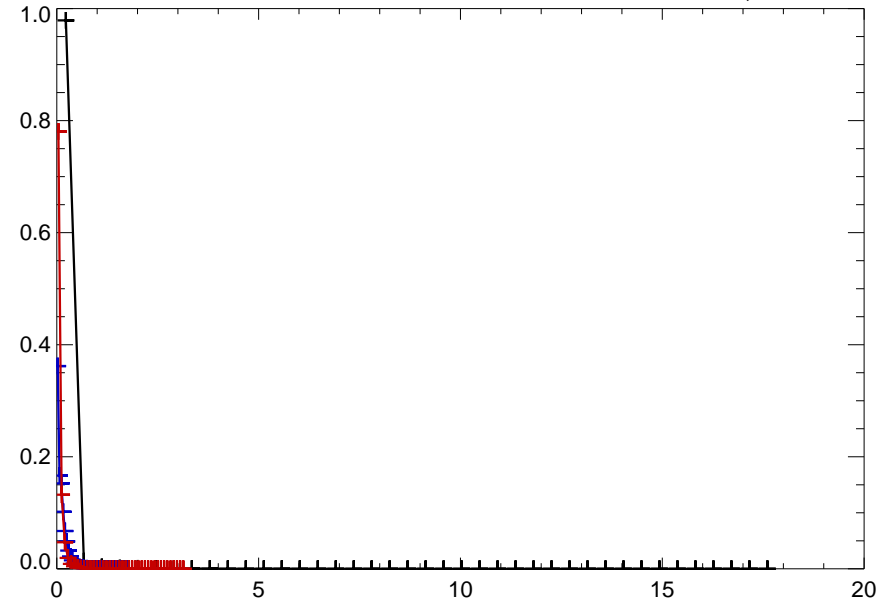
09430500 GILA RIVER NEAR GILA, NM



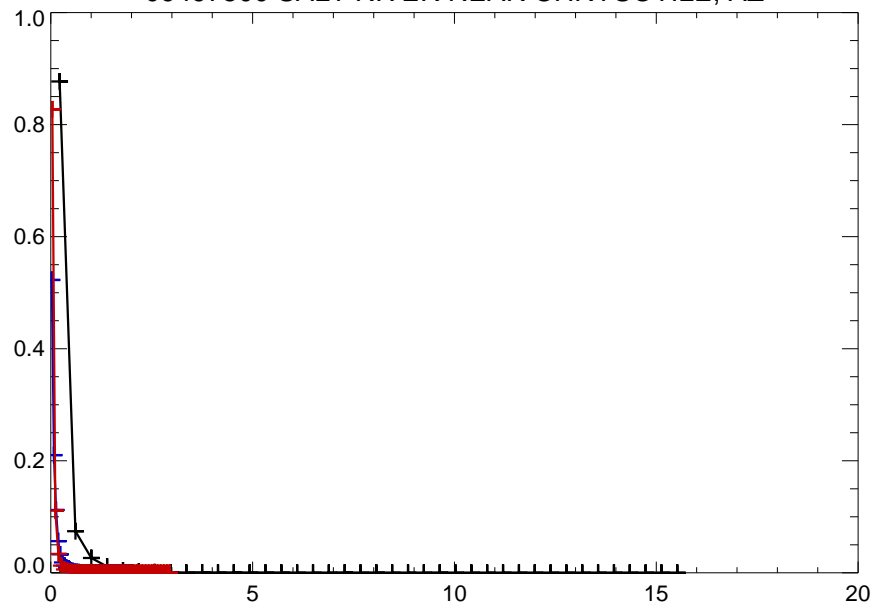
09431500 GILA RIVER NEAR REDROCK, NM



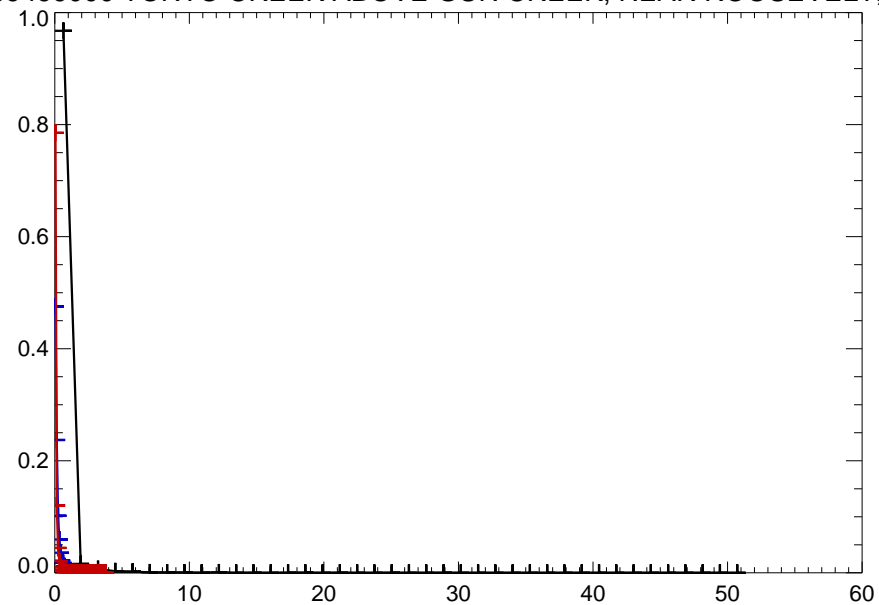
09444500 SAN FRANCISCO RIVER AT CLIFTON, AZ.



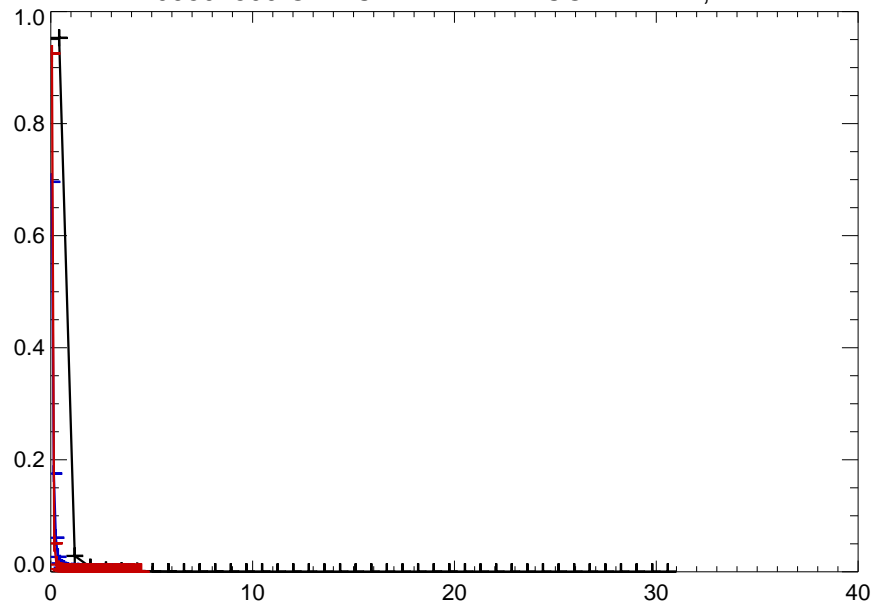
09497500 SALT RIVER NEAR CHRYSOTILE, AZ



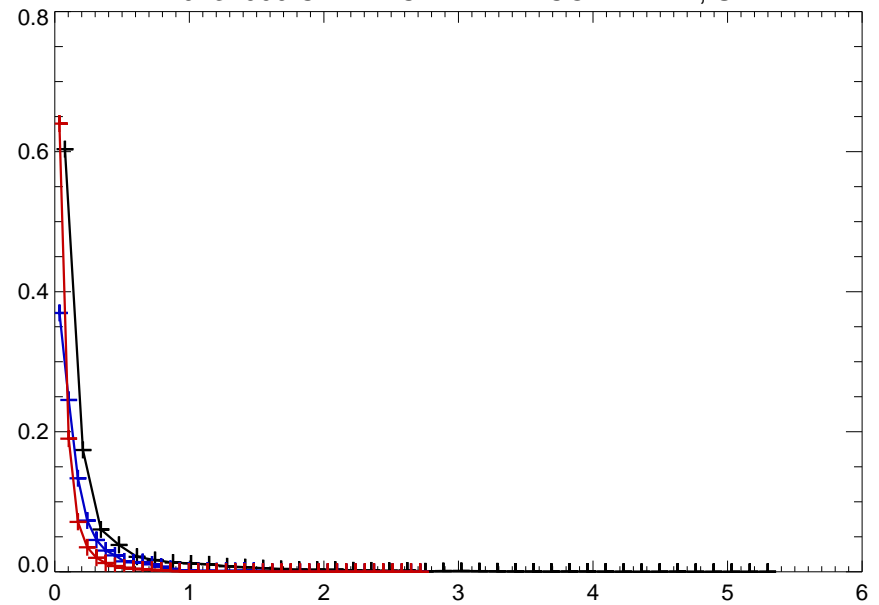
09499000 TONTO CREEK ABOVE GUN CREEK, NEAR ROOSEVELT, AZ



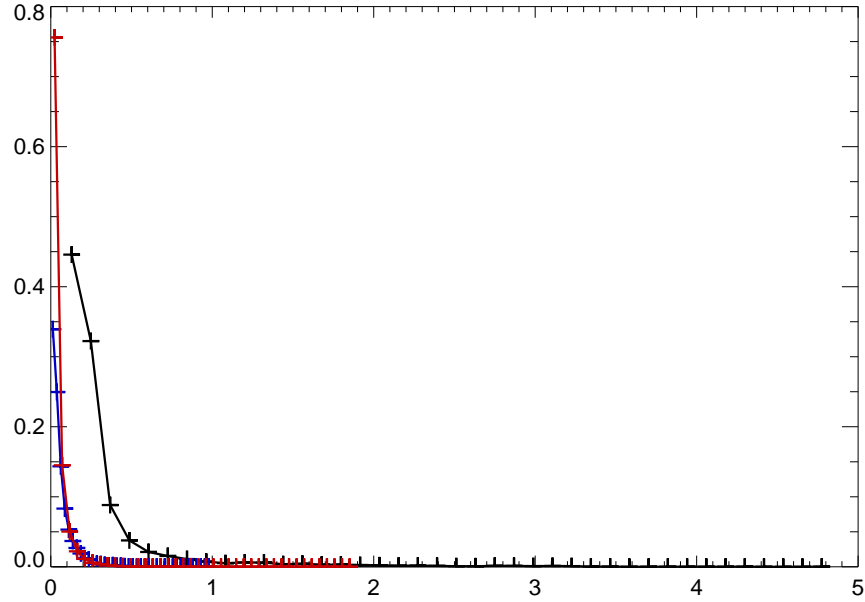
09504500 OAK CREEK NEAR CORNVILLE, AZ



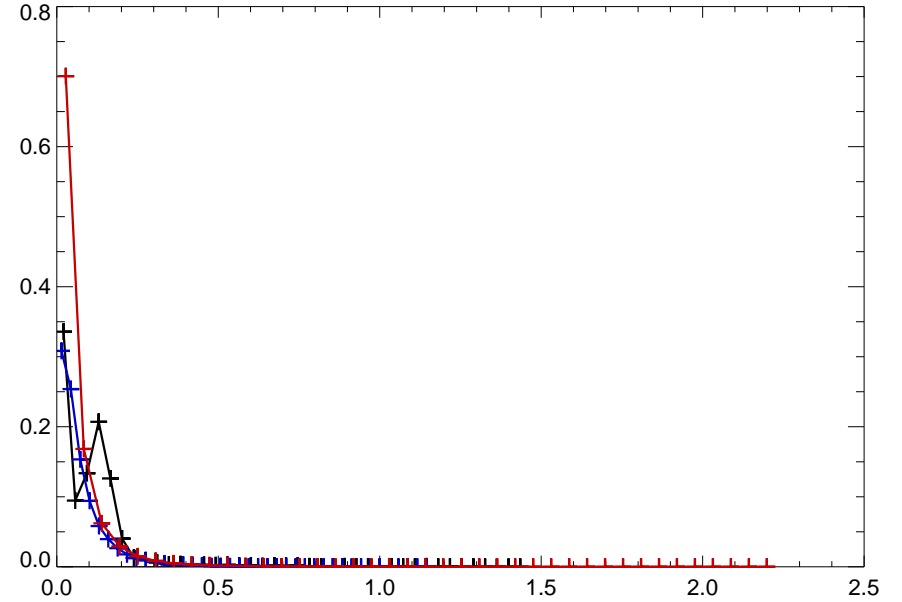
10131000 CHALK CREEK AT COALVILLE, UT



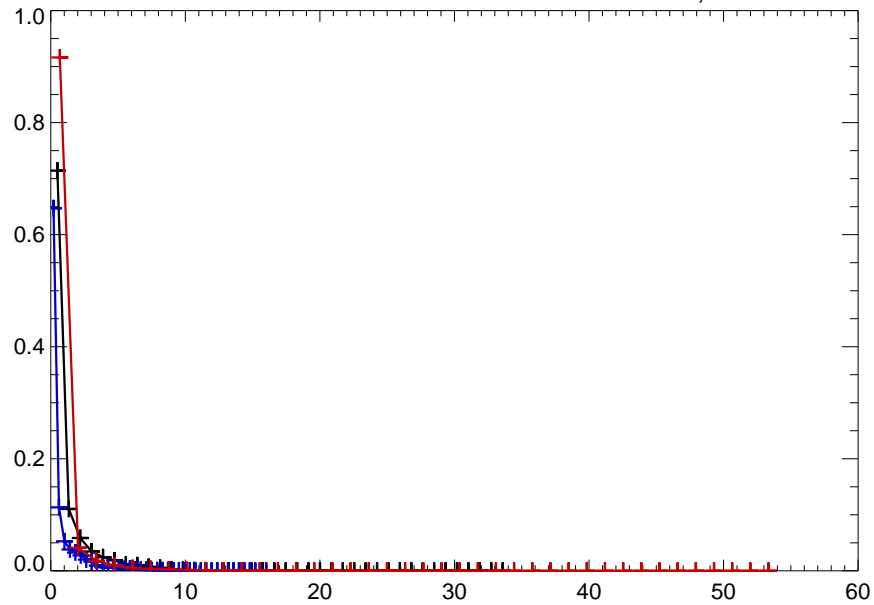
10174500 SEVIER RIVER AT HATCH, UT



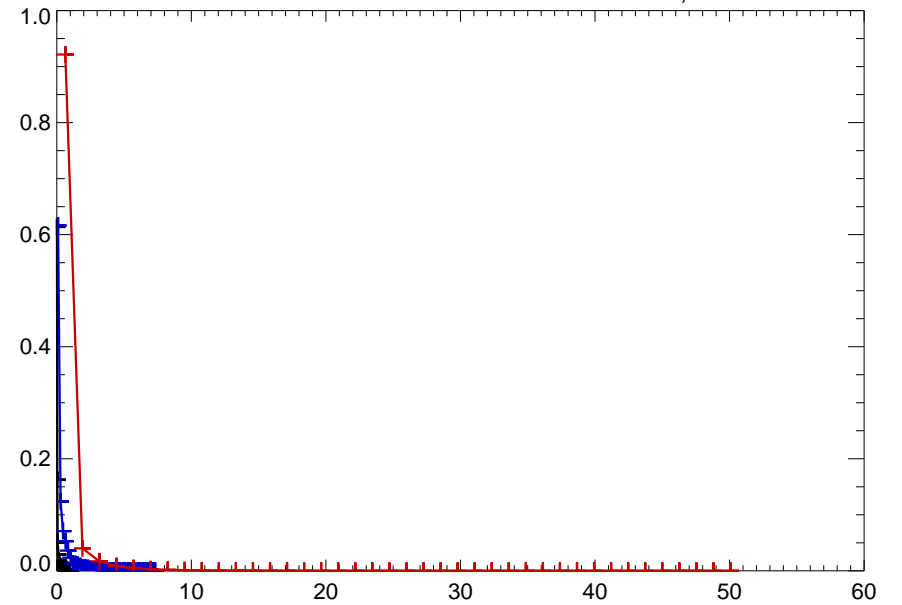
10183500 SEVIER RIVER NEAR KINGSTON, UT



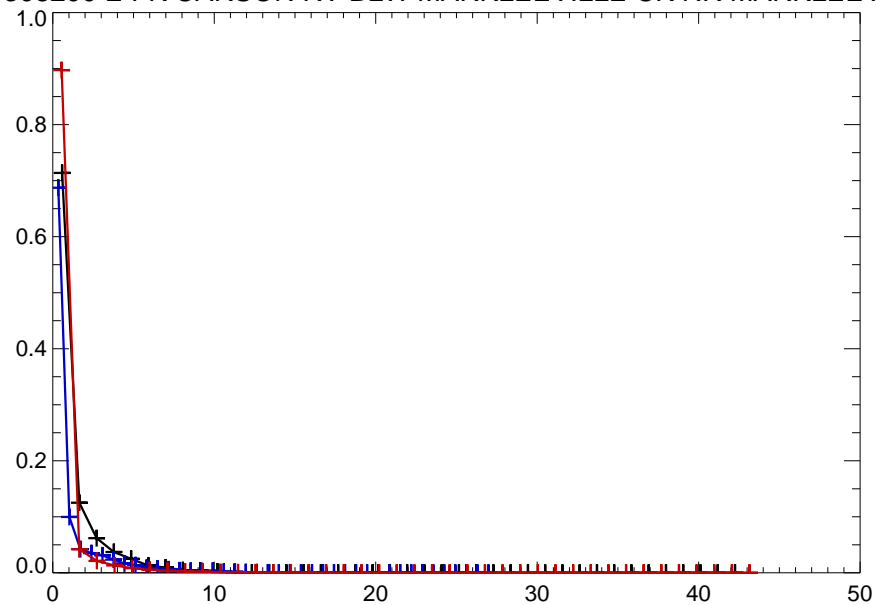
10296500 W WALKER RV NR COLEVILLE, CA



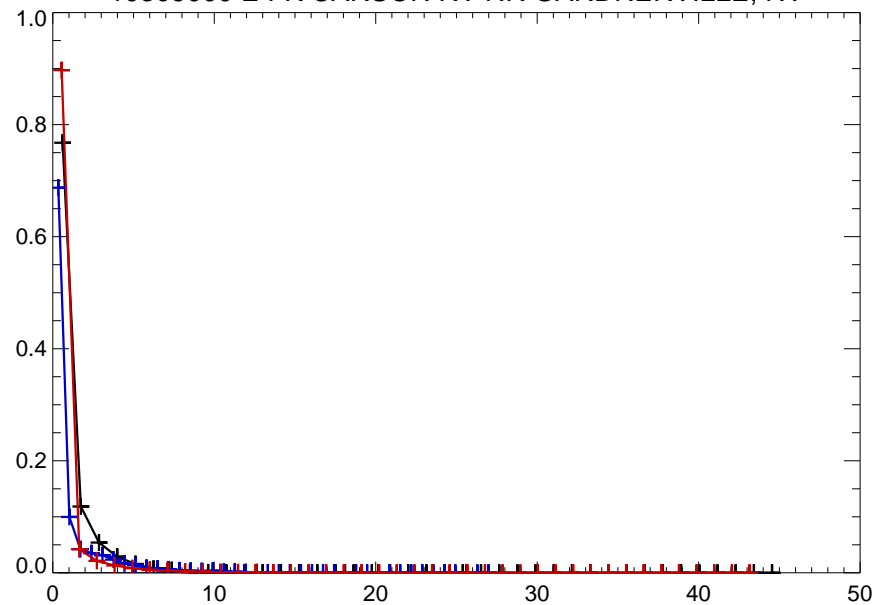
10301500 WALKER RV NR WABUSKA, NV



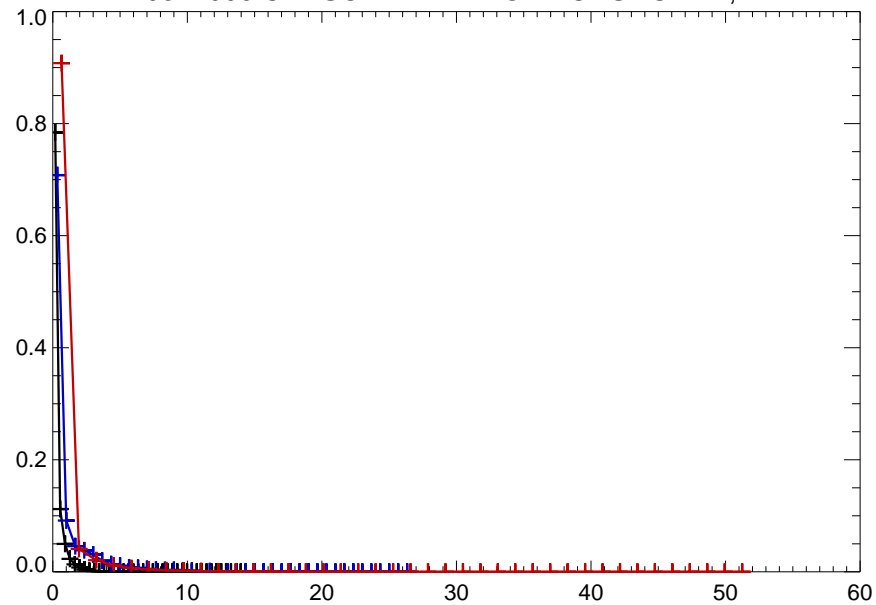
10308200 E FK CARSON RV BLW MARKLEEVILLE CK NR MARKLEEVILLE



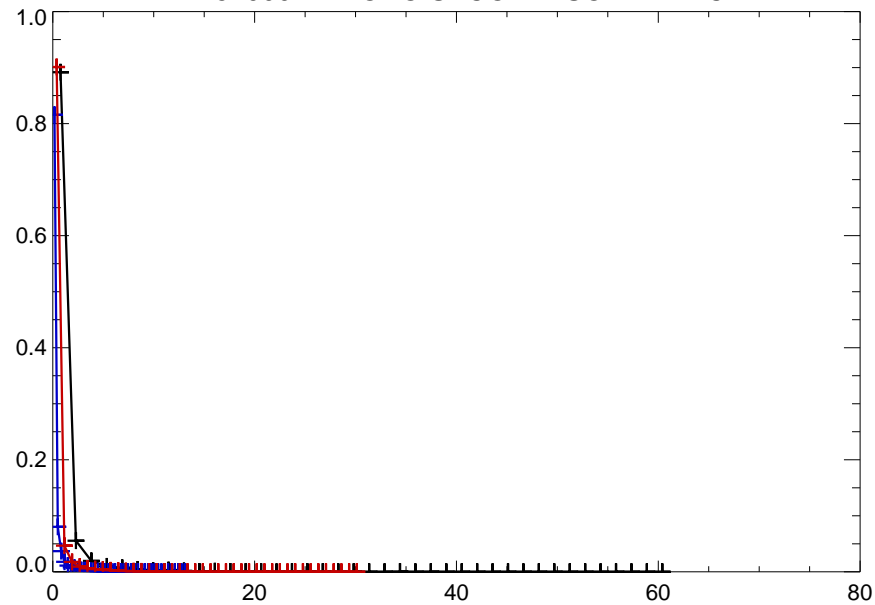
10309000 E FK CARSON RV NR GARDNERVILLE, NV



10312000 CARSON RV NR FORT CHURCHILL, NV

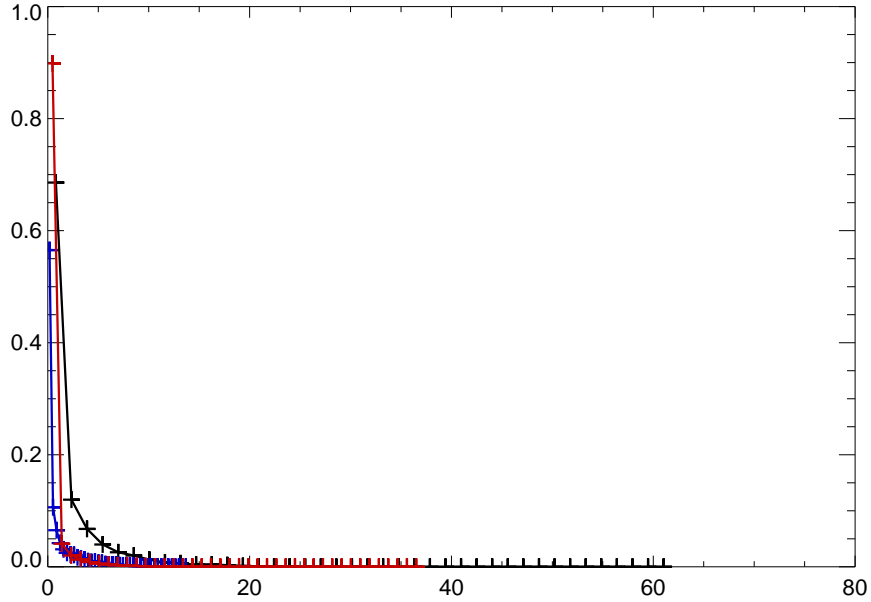


11152000 ARROYO SECO NR SOLEDAD CA

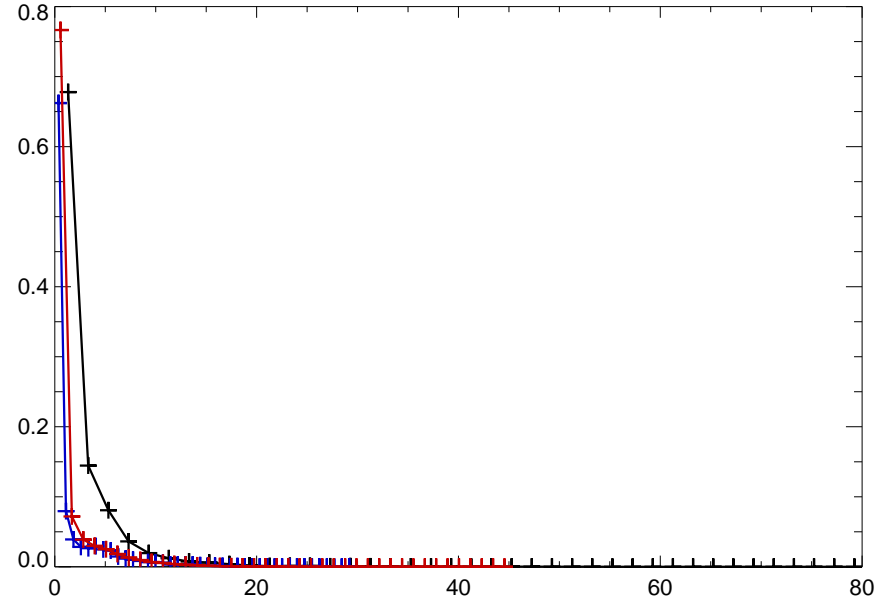




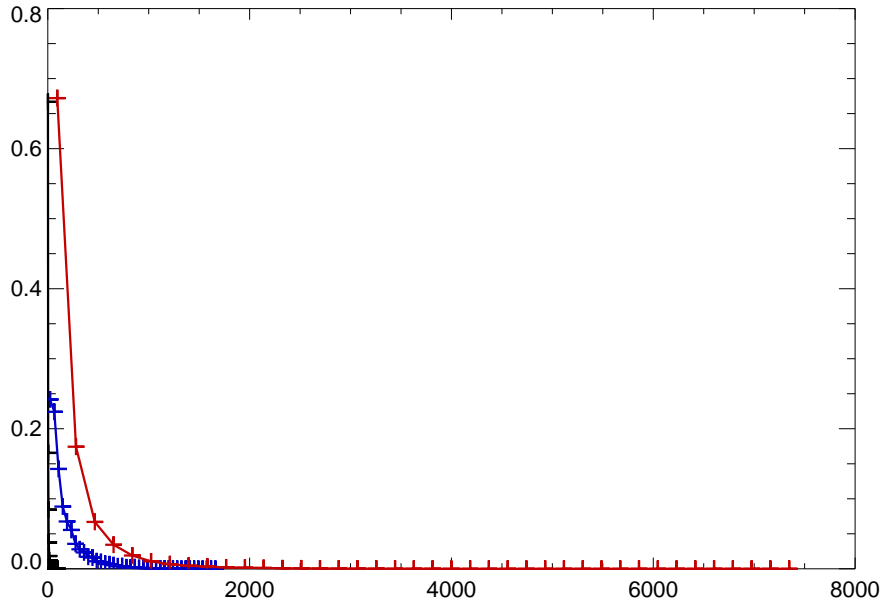
11266500 MERCED R A POHONO BRIDGE NR YOSEMITE CA



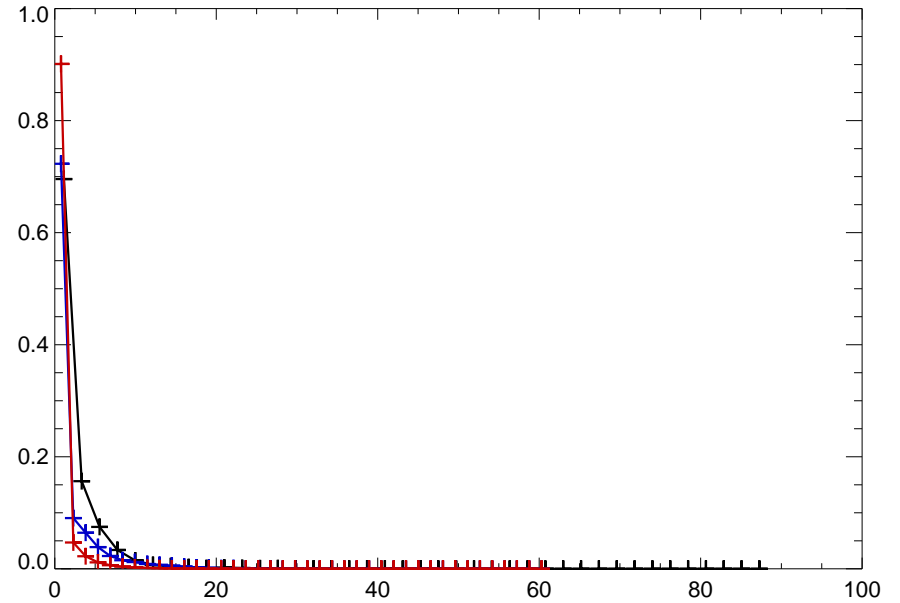
11342000 SACRAMENTO R A DELTA CA



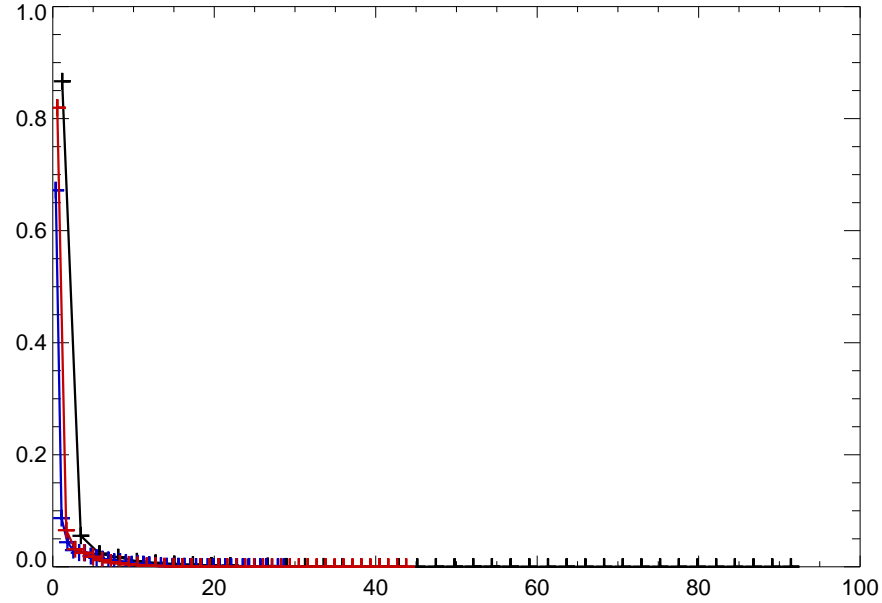
11413000 N YUBA R BL GOODYEARS BAR CA



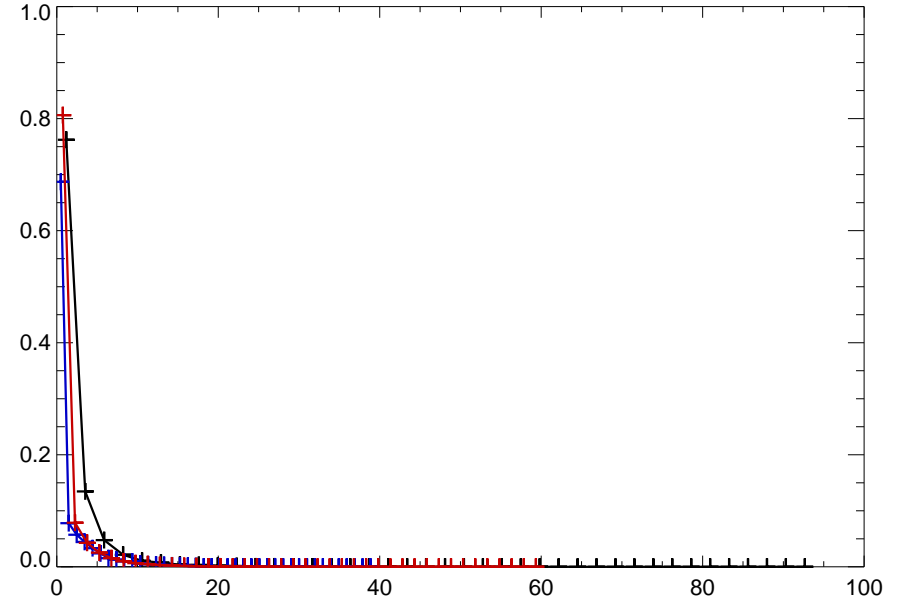
11427000 NF AMERICAN R A NORTH FORK DAM CA



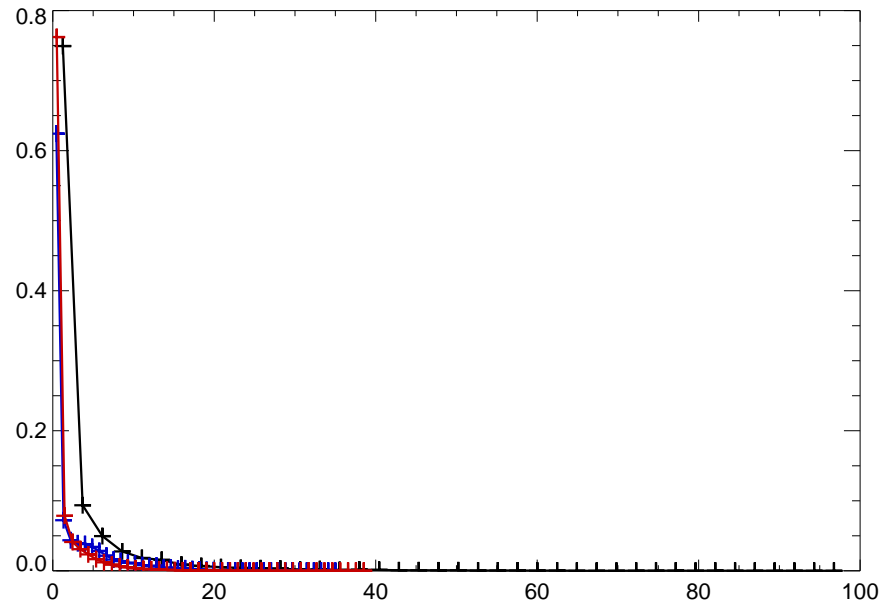
11468000 NAVARRO R NR NAVARRO CA



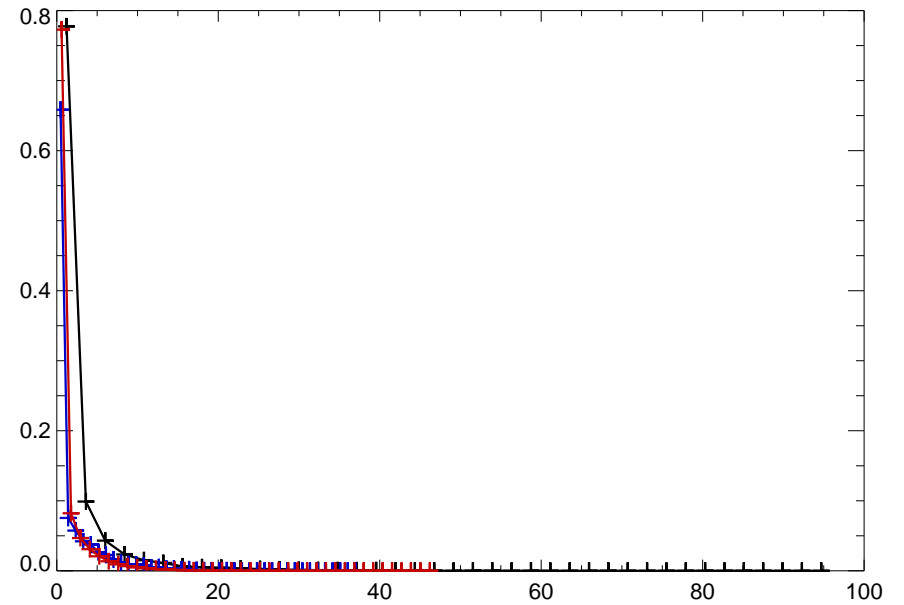
11473900 MF EEL R NR DOS RIOS CA



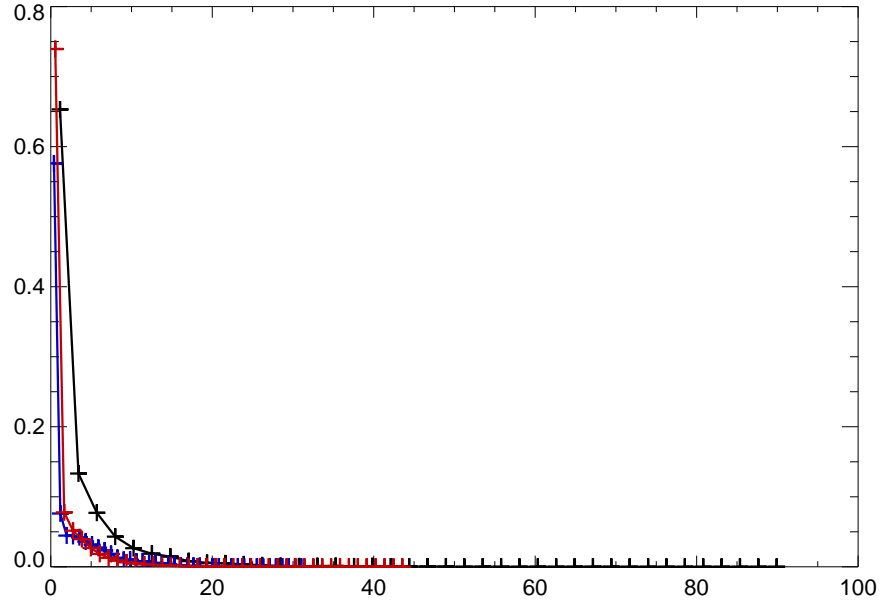
11476500 SF EEL R NR MIRANDA CA



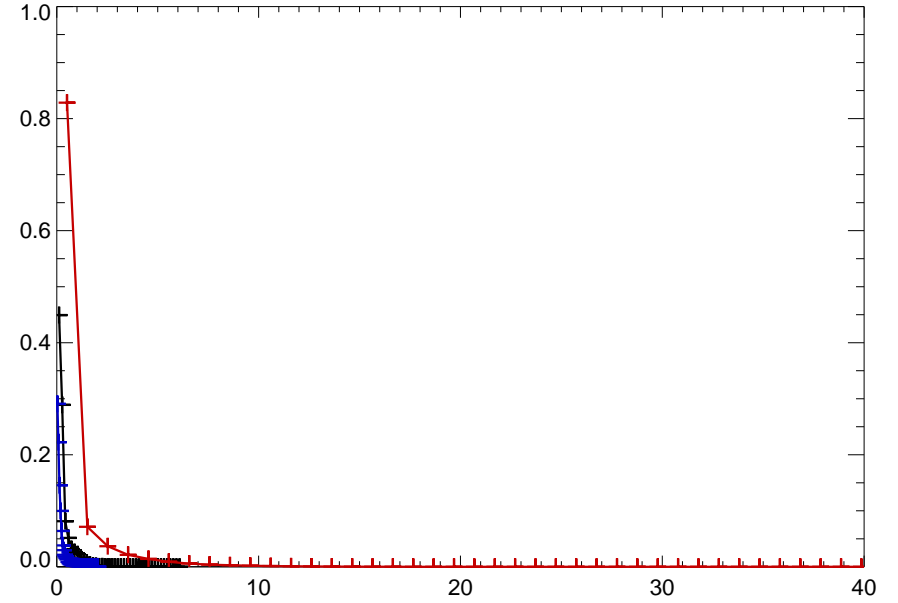
11477000 EEL R A SCOTIA CA



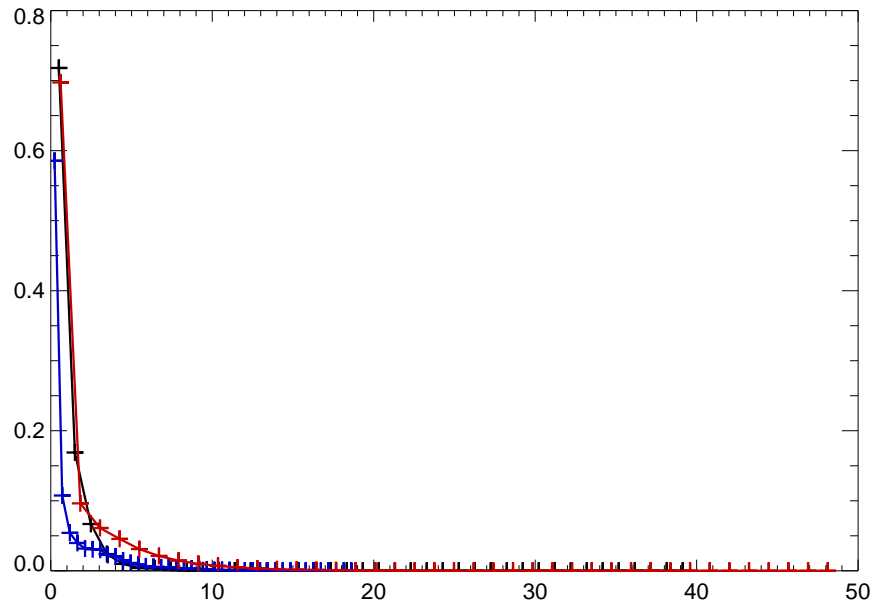
11482500 REDWOOD C A ORICK CA



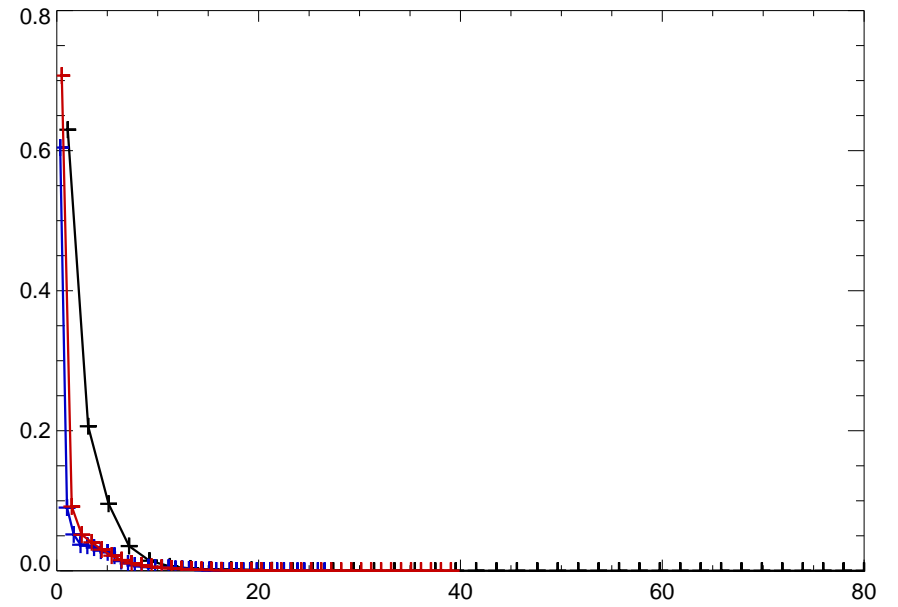
11501000 SPRAGUE RIVER NEAR CHILOQUIN, OR



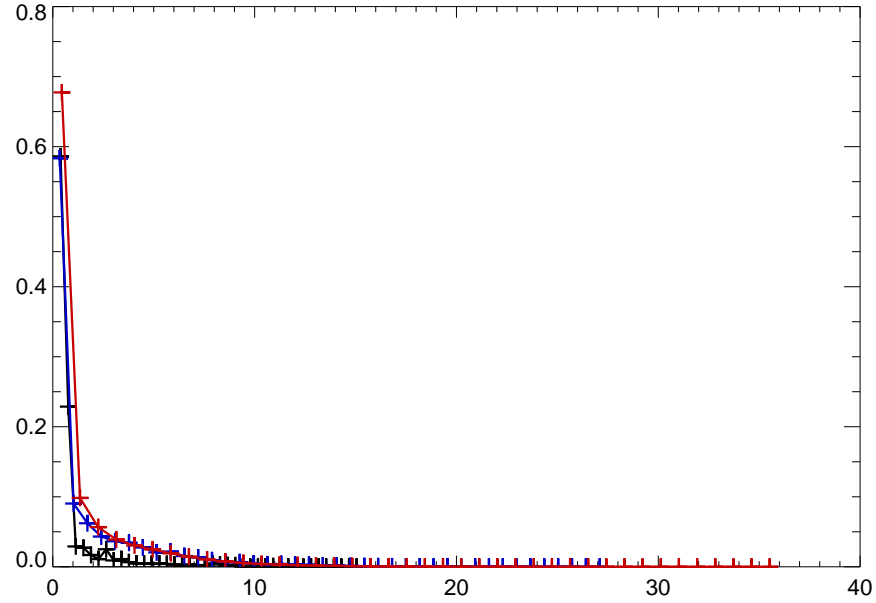
11519500 SCOTT R NR FORT JONES CA



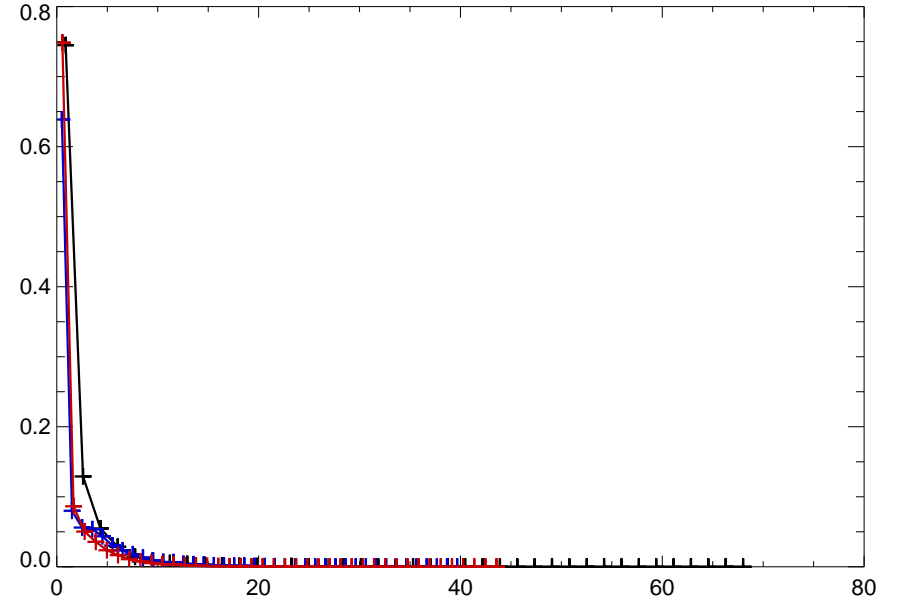
11522500 SALMON R A SOMES BAR CA



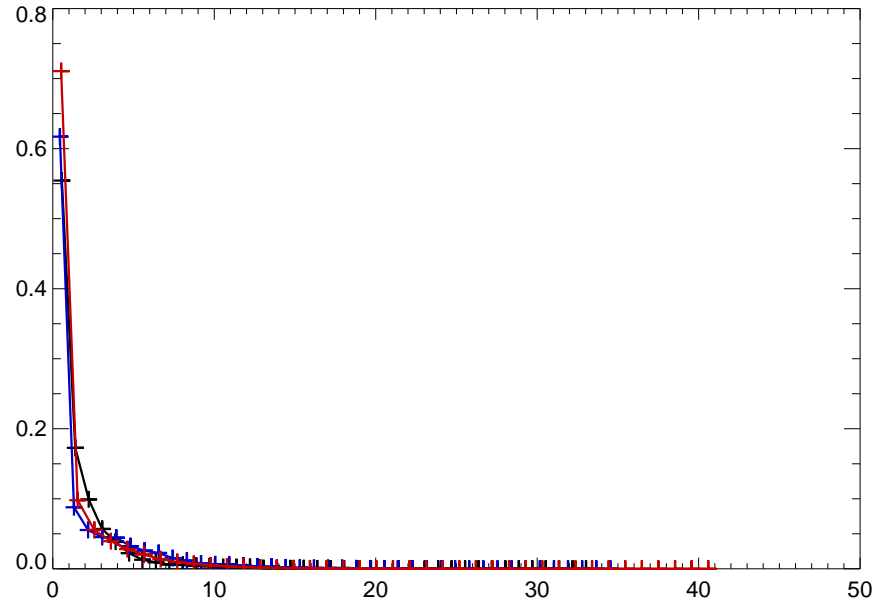
11525500 TRINITY R A LEWISTON CA



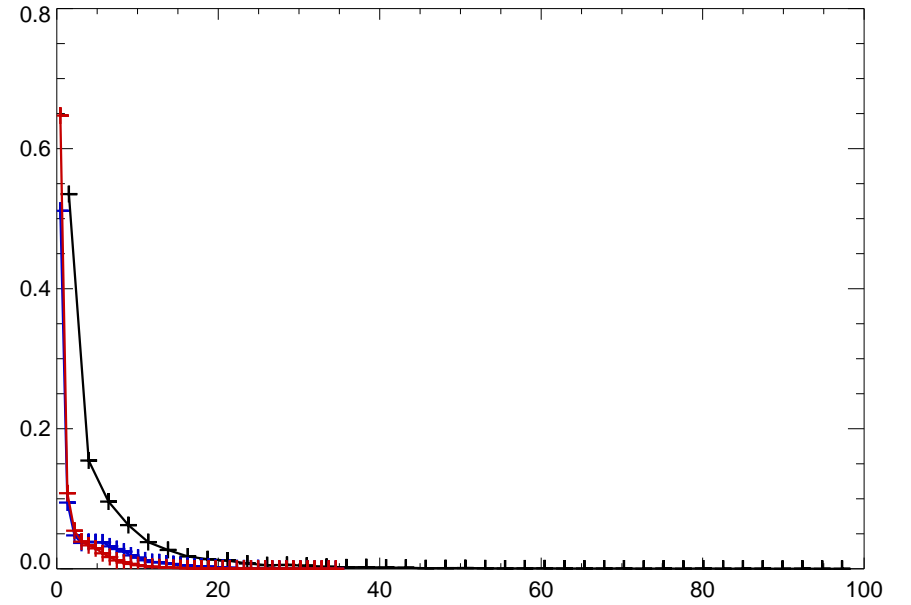
11528700 SF TRINITY R BL HYAMPOM CA



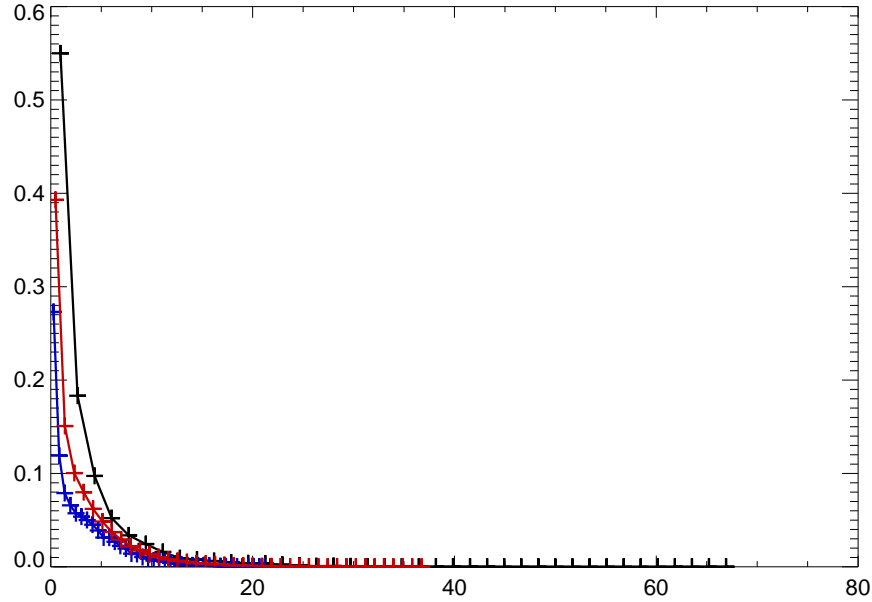
11530000 TRINITY R A HOOPA CA



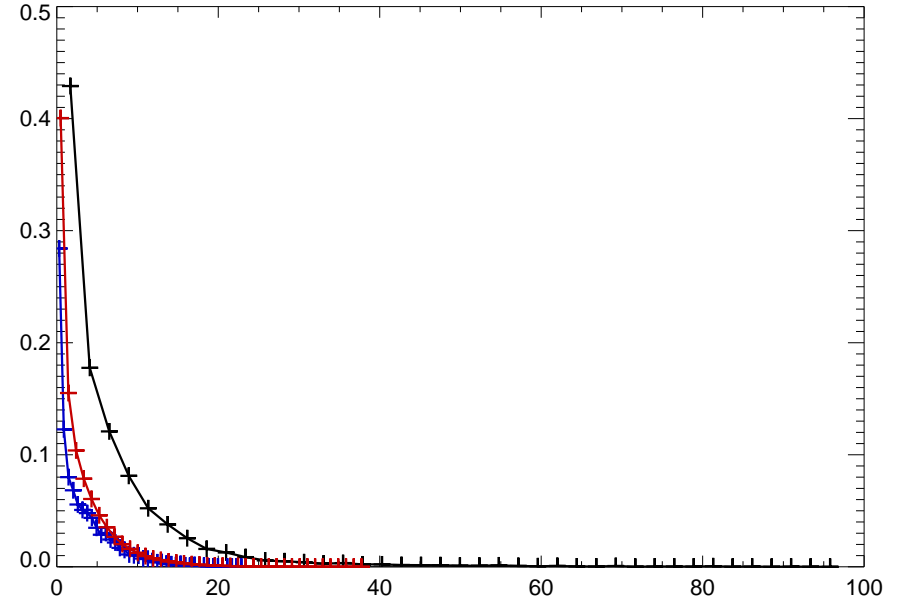
11532500 SMITH R NR CRESCENT CITY CA



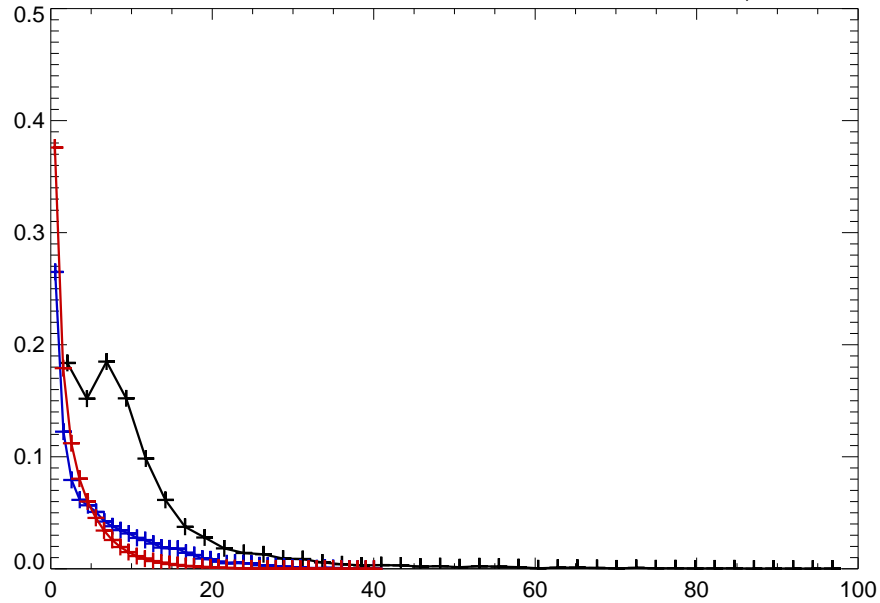
12027500 CHEHALIS RIVER NEAR GRAND MOUND, WA



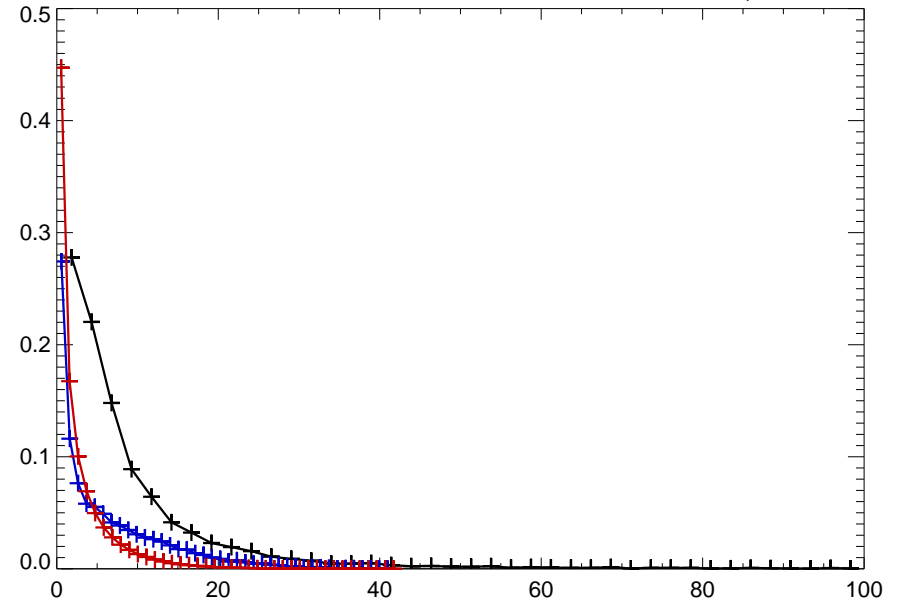
12035000 SATSOP RIVER NEAR SATSOP, WA



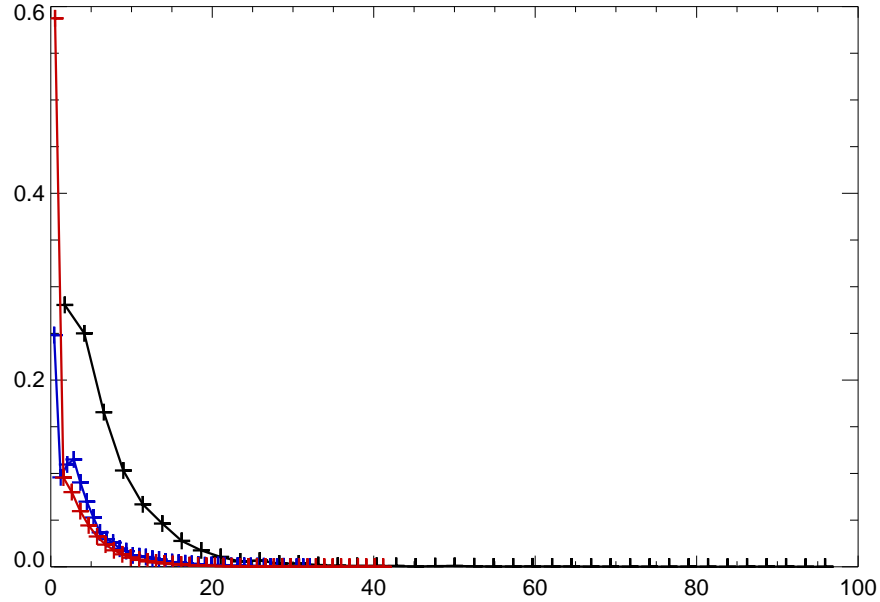
12039500 QUINAULT RIVER AT QUINAULT LAKE, WA



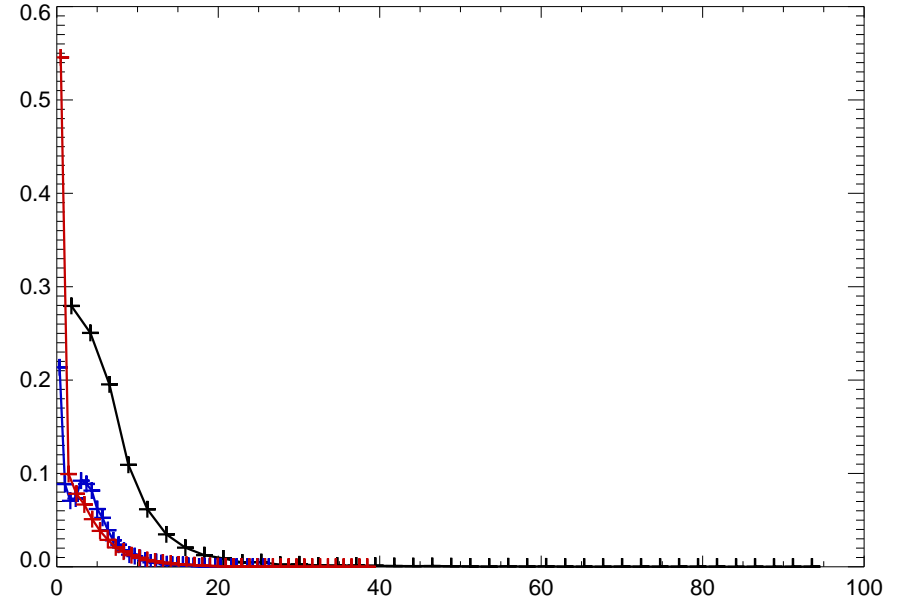
12040500 QUEETS RIVER NEAR CLEARWATER, WA



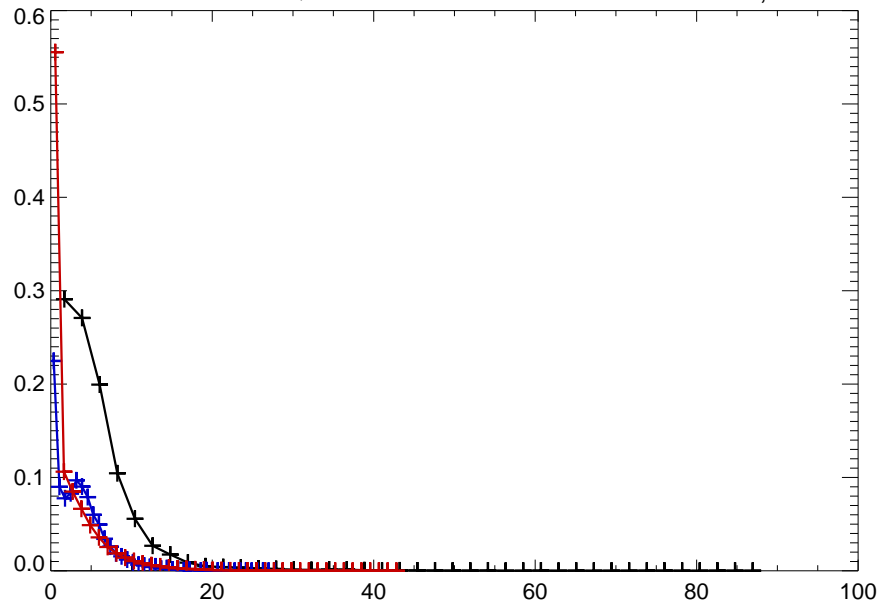
12134500 SKYKOMISH RIVER NEAR GOLD BAR, WA



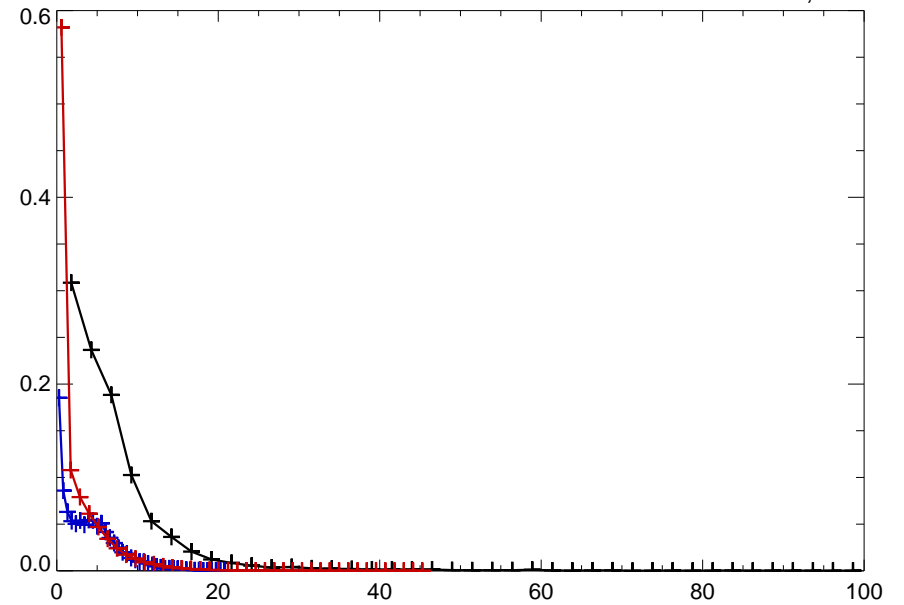
12144500 SNOQUALMIE RIVER NEAR SNOQUALMIE, WA



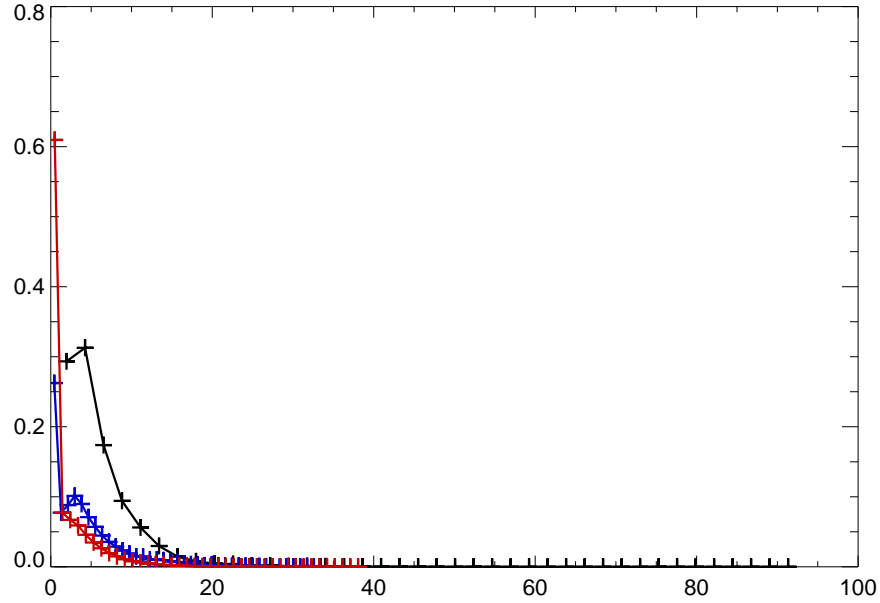
12149000 SNOQUALMIE RIVER NEAR CARNATION, WA



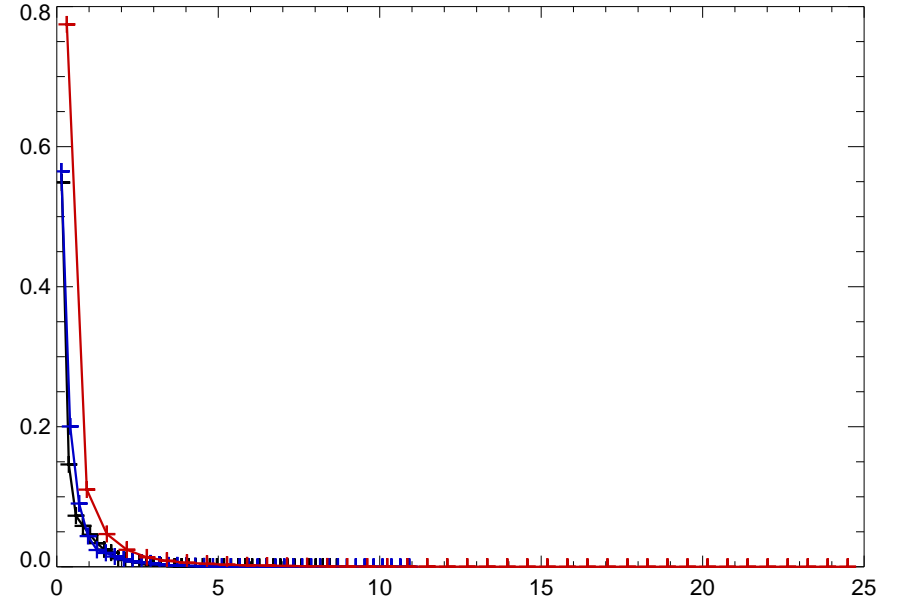
12167000 NF STILLAGUAMISH RIVER NEAR ARLINGTON, WA



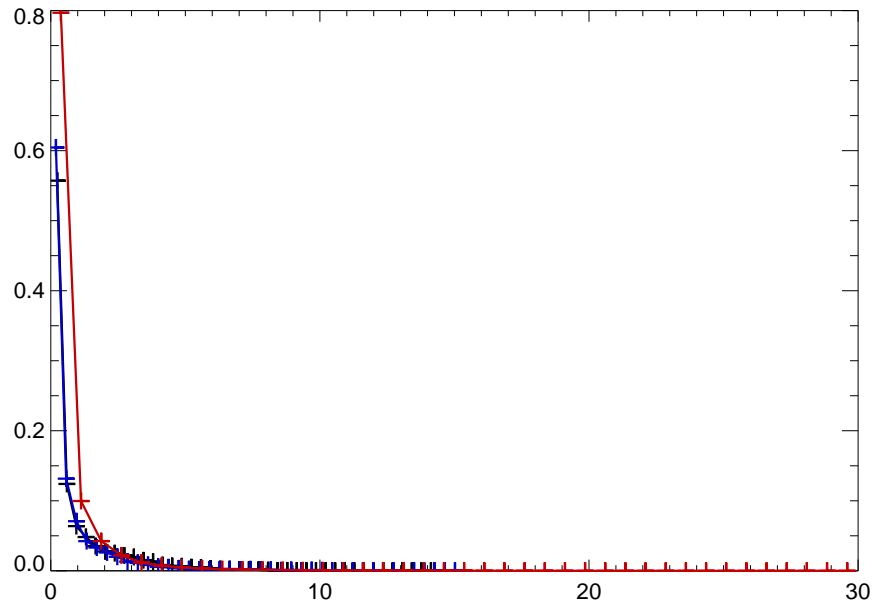
12189500 SAUK RIVER NEAR SAUK, WA



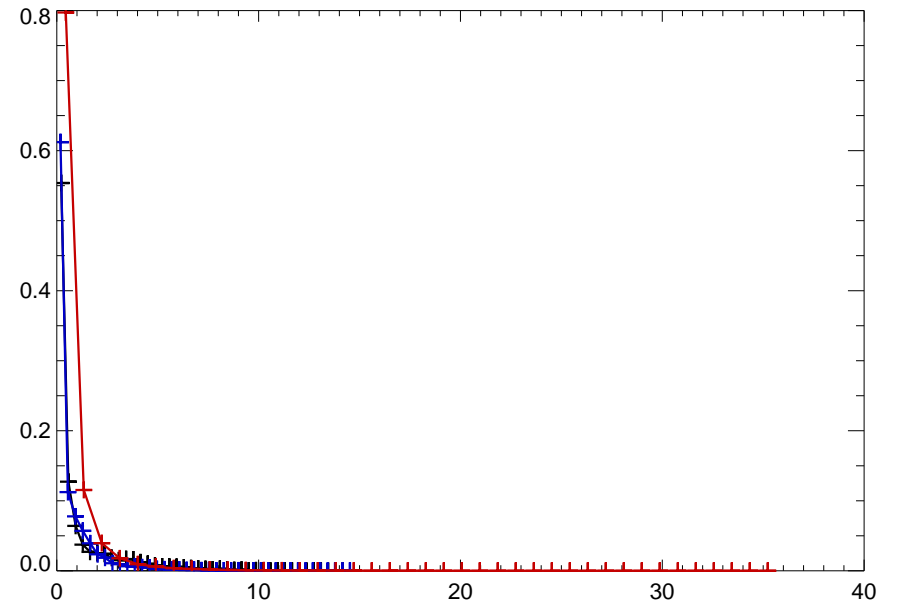
12302055 FISHER RIVER NEAR LIBBY MT



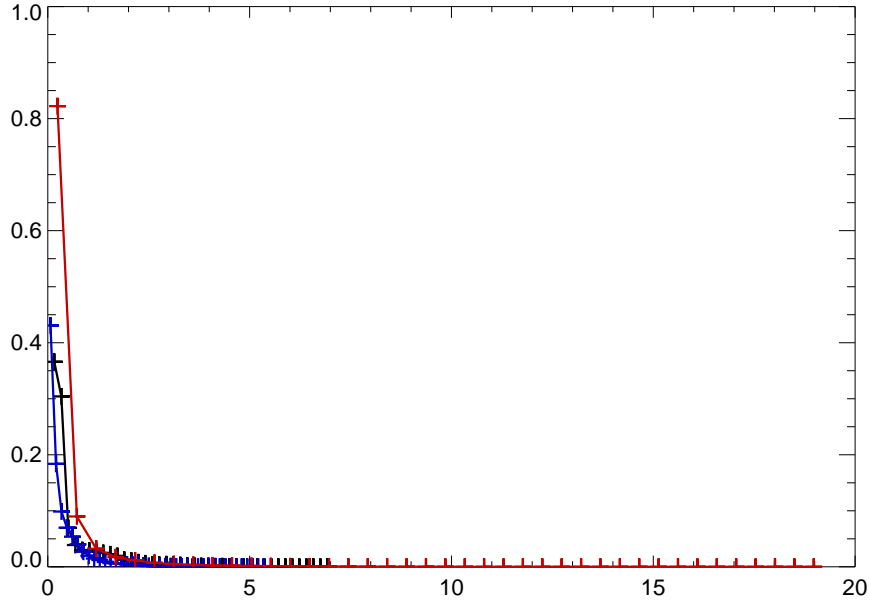
12304500 YAAK RIVER NEAR TROY MT



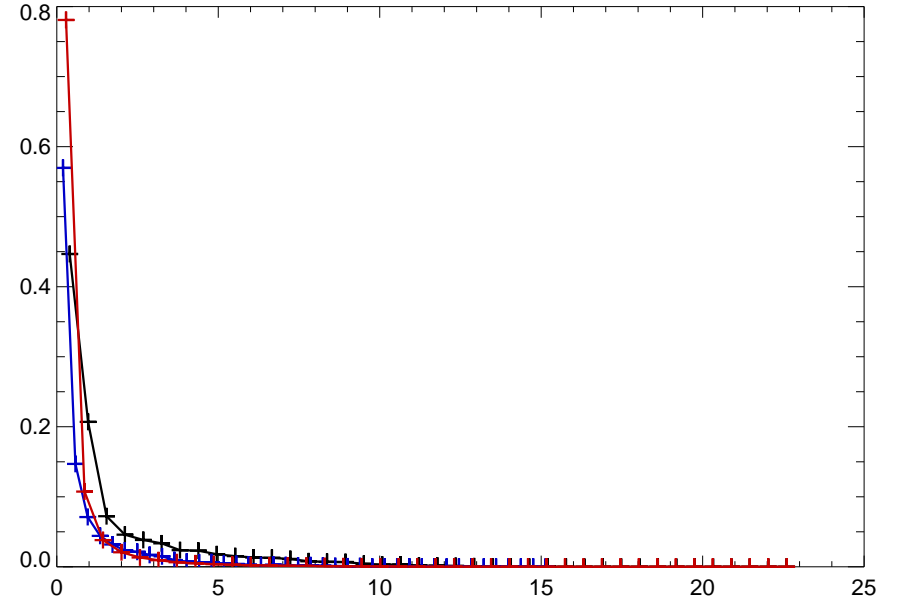
12306500 MOYIE RIVER AT EASTPORT ID



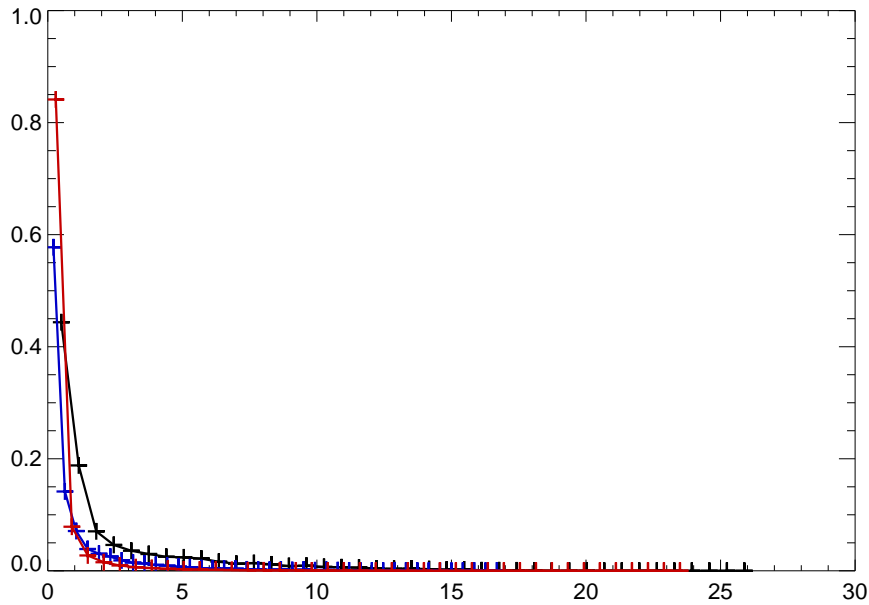
12340000 BLACKFOOT RIVER NEAR BONNER MT



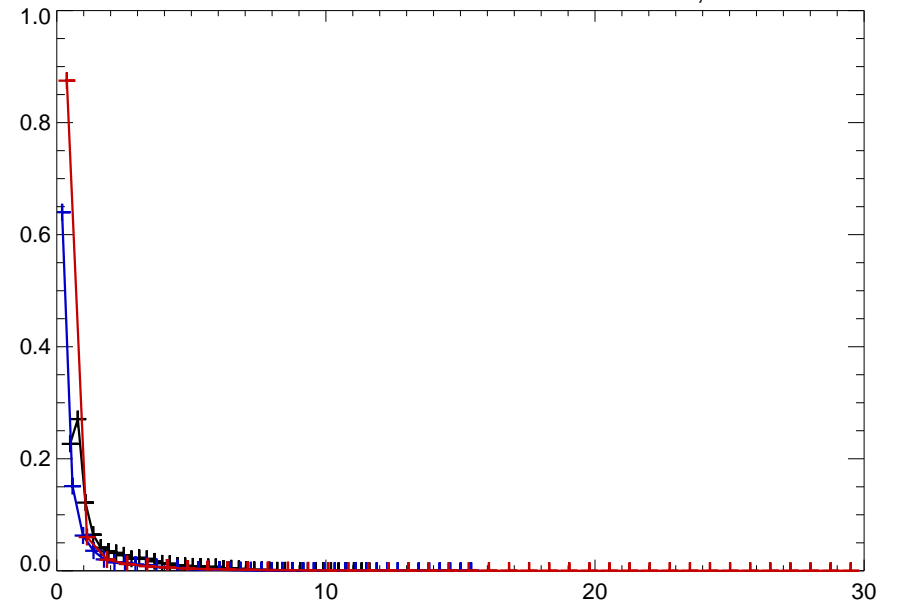
12355500 N F FLATHEAD RIVER NR COLUMBIA FALLS MT



12358500 M F FLATHEAD RIVER NEAR WEST GLACIER MT

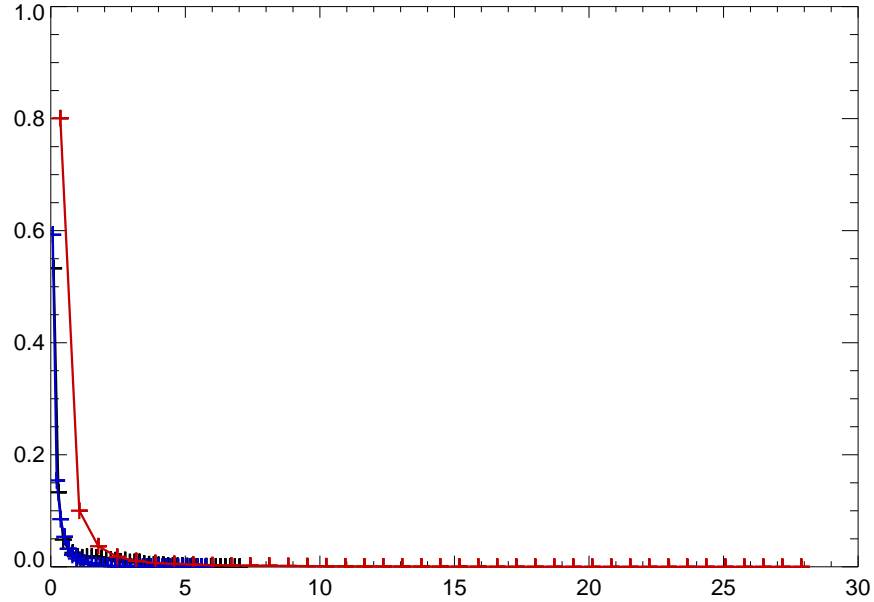


12370000 SWAN RIVER NEAR BIGFORK, MT

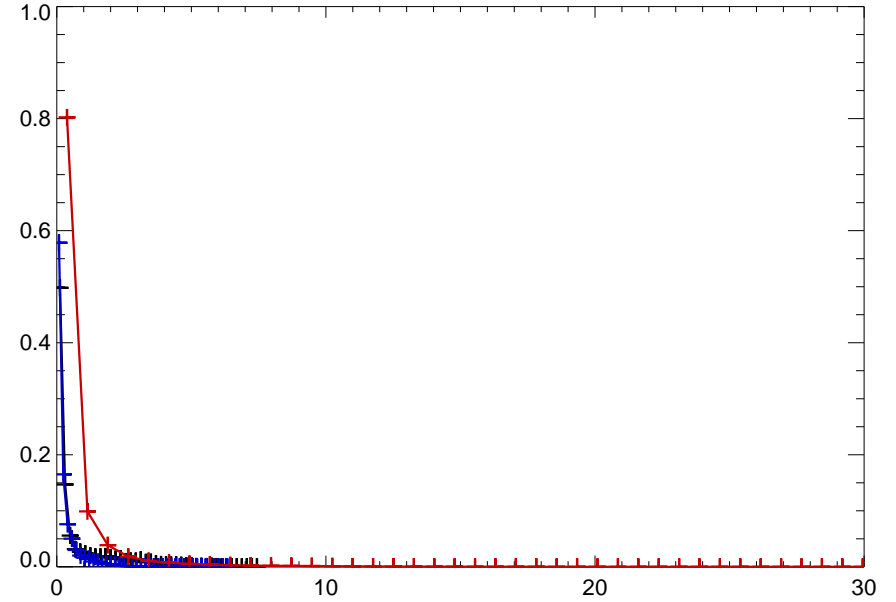




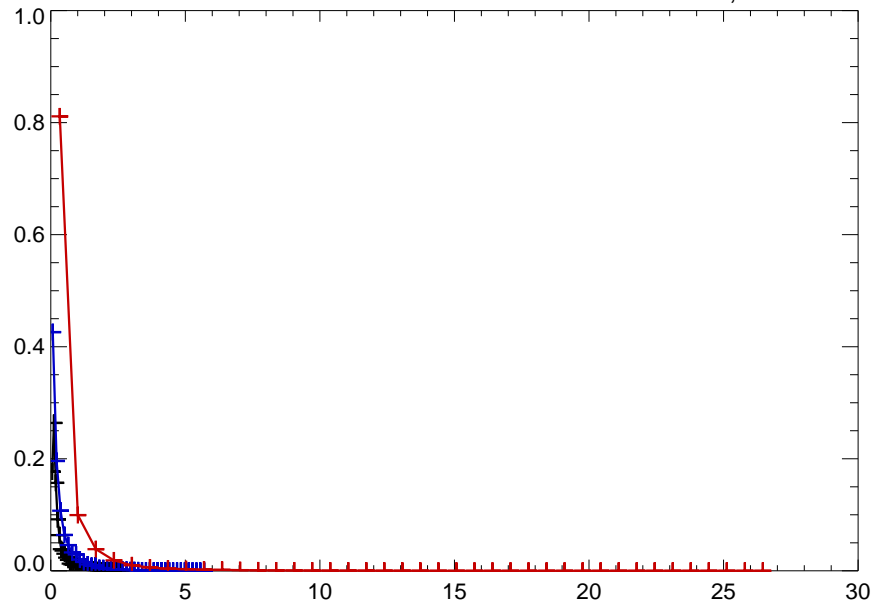
12401500 KETTLE RIVER NEAR FERRY, WA



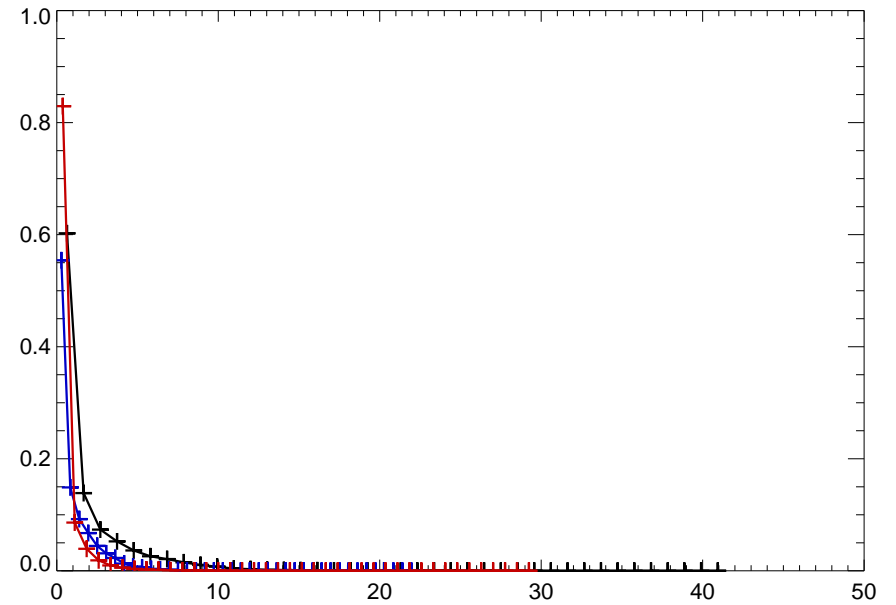
12404500 KETTLE RIVER NEAR LAURIER, WA



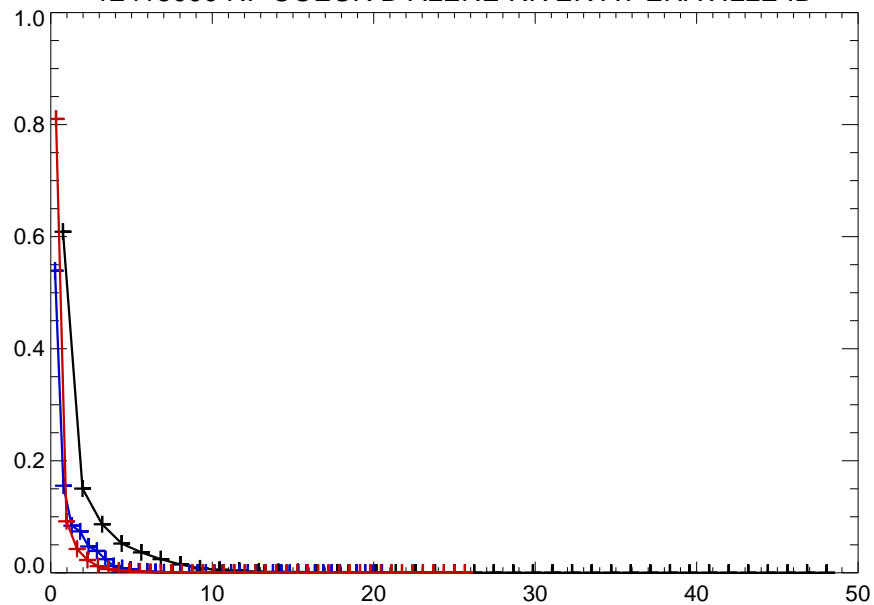
12409000 COLVILLE RIVER AT KETTLE FALLS, WA



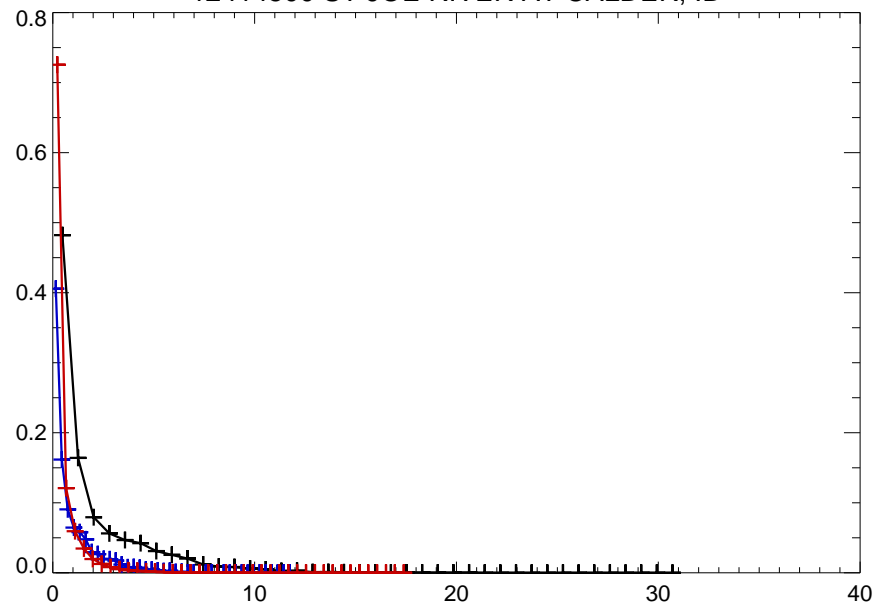
12411000 NF COEUR D ALENE R AB SHOSHONE CK NR PRICHARD ID



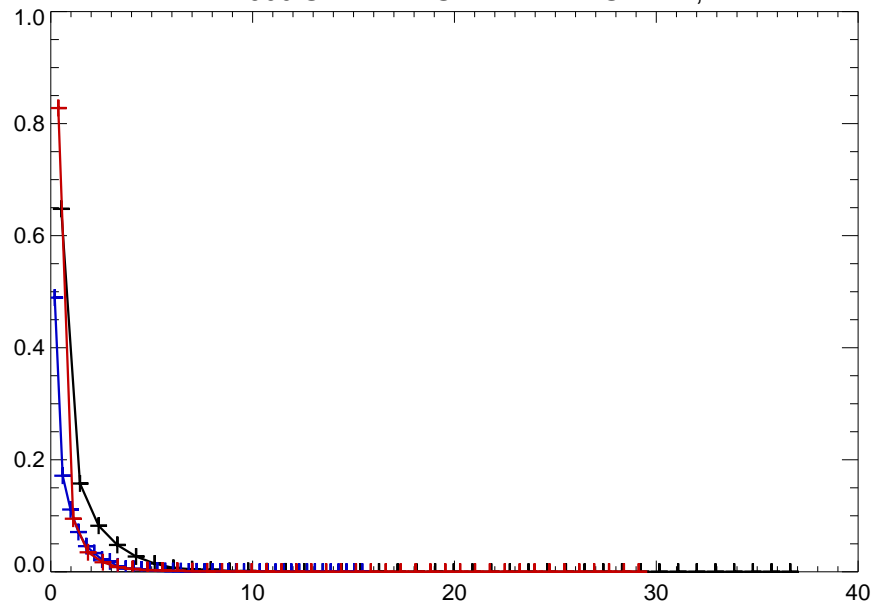
12413000 NF COEUR D ALENE RIVER AT ENAVILLE ID



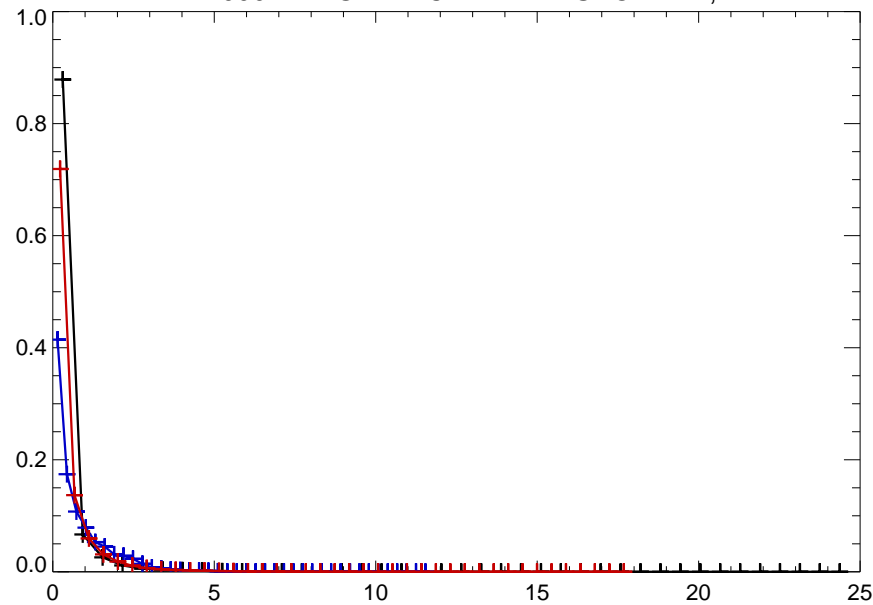
12414500 ST JOE RIVER AT CALDER, ID



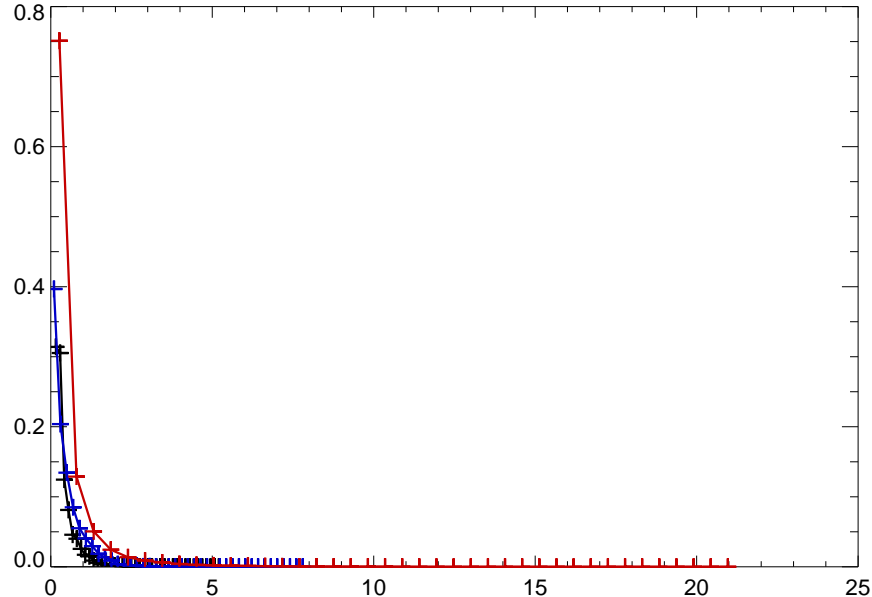
12414900 ST MARIES RIVER NR SANTA, ID



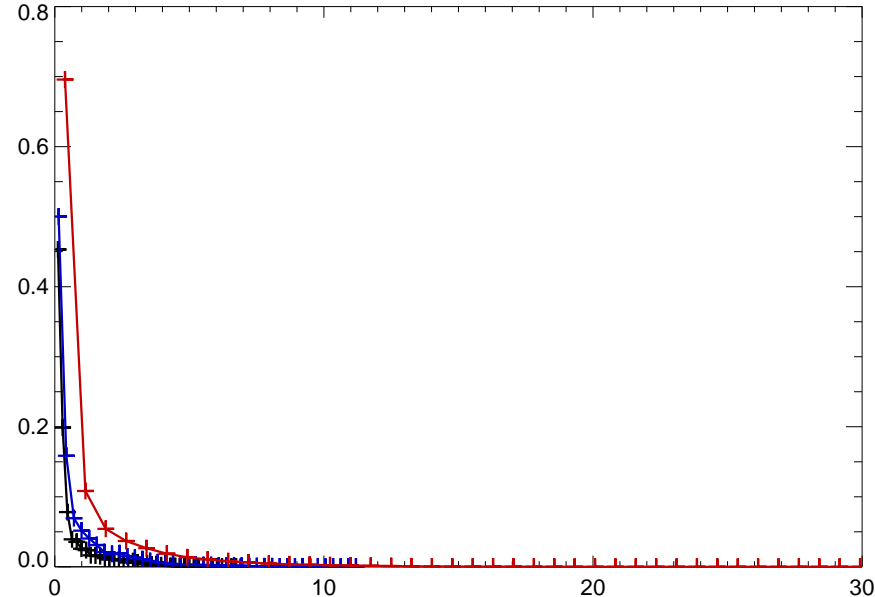
12424000 HANGMAN CREEK AT SPOKANE, WA



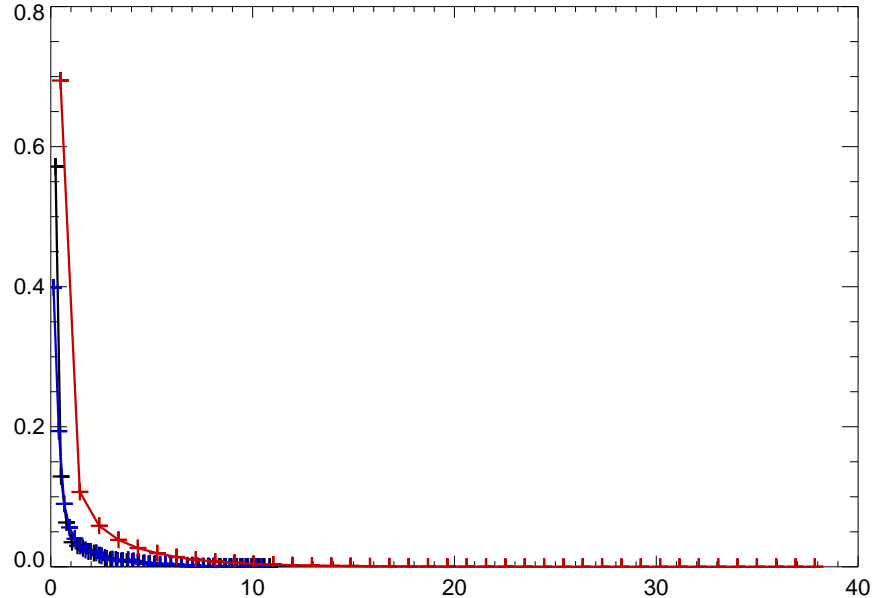
12431000 LITTLE SPOKANE RIVER AT DARTFORD, WA



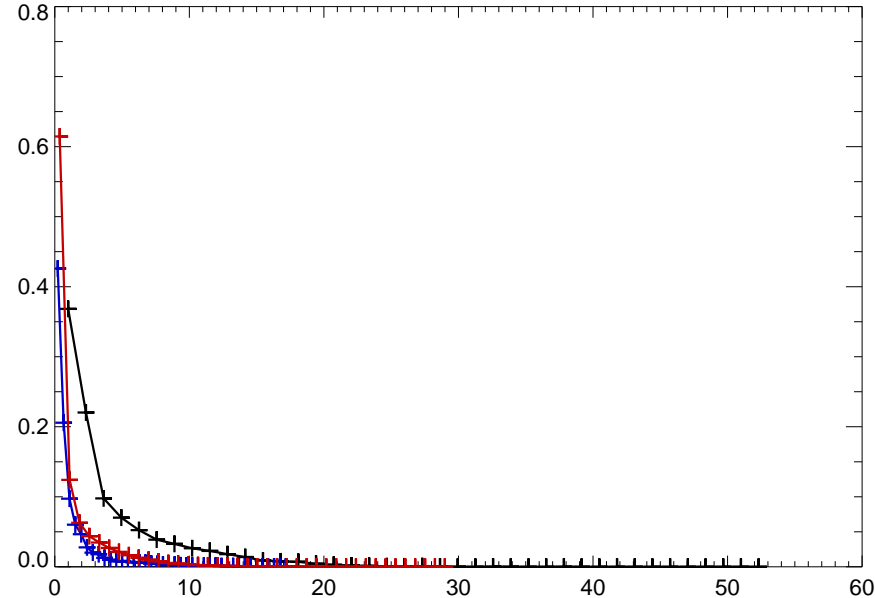
12442500 SIMILKAMEEN RIVER NEAR NIGHTHAWK, WA



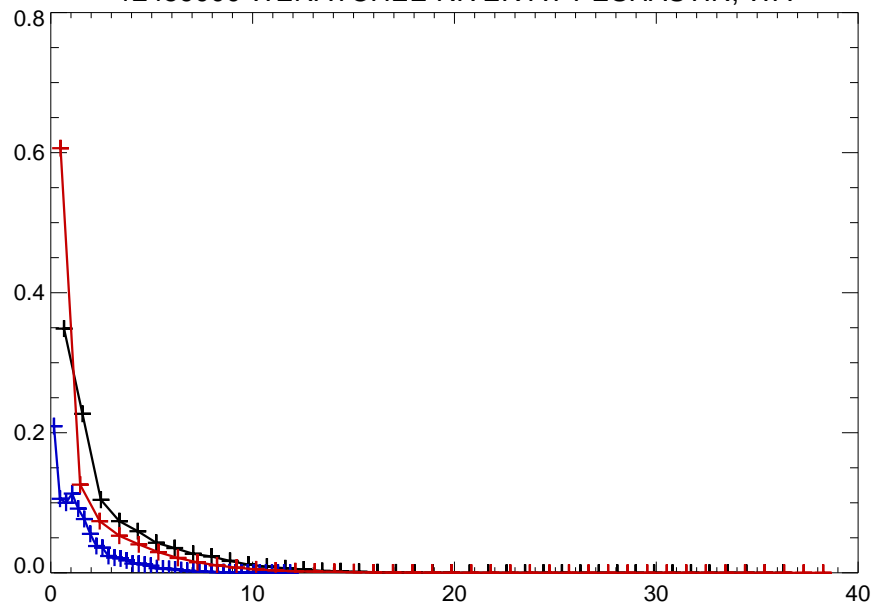
12449950 METHOW RIVER NEAR PATEROS, WA



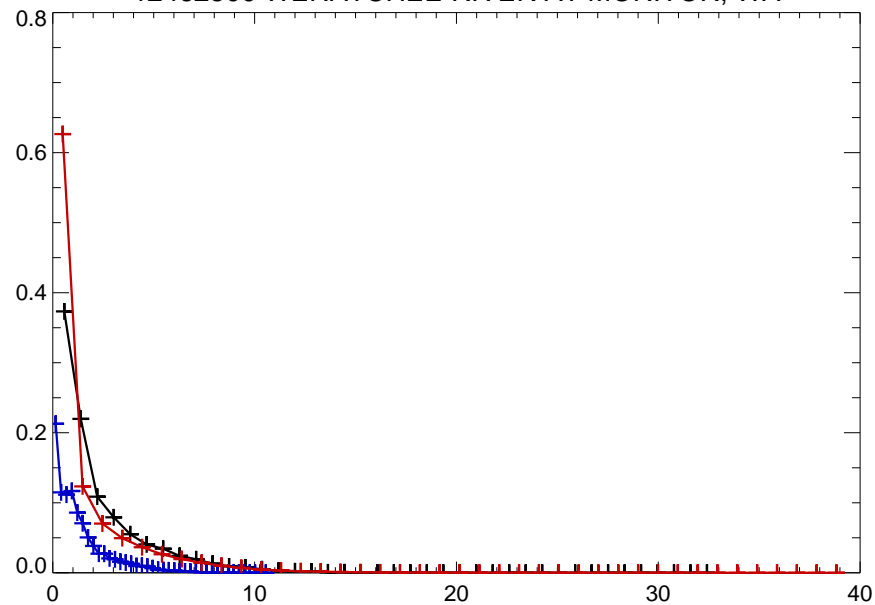
12451000 STEHEKIN RIVER AT STEHEKIN, WA



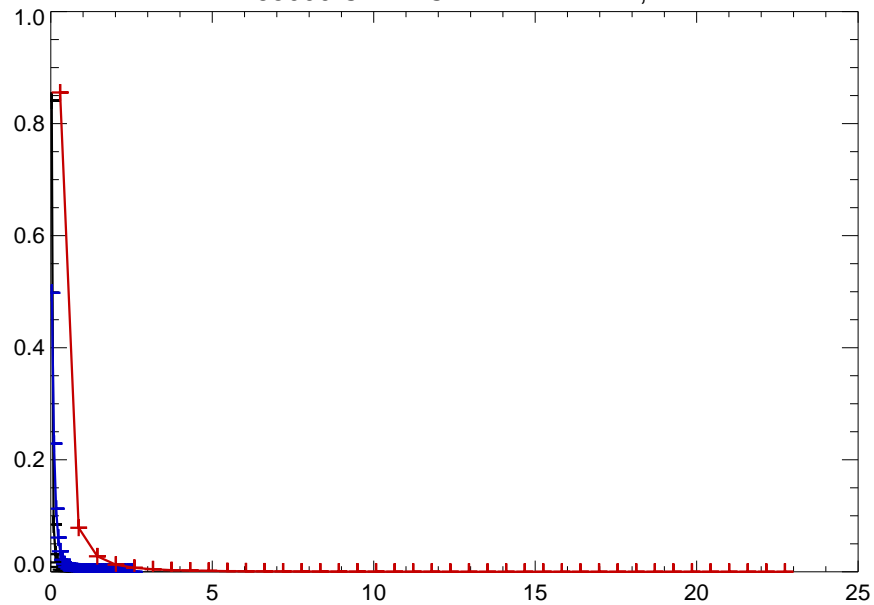
12459000 WENATCHEE RIVER AT PESHASTIN, WA



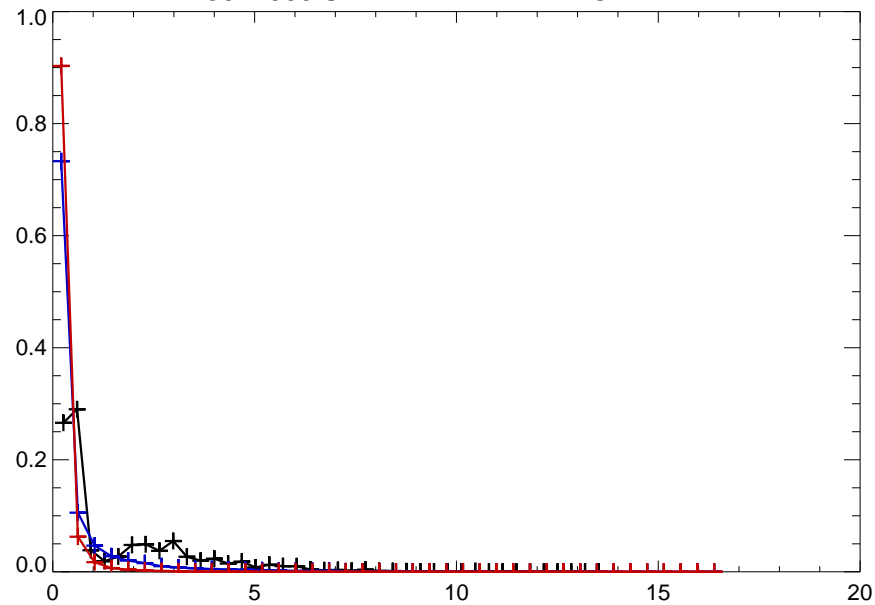
12462500 WENATCHEE RIVER AT MONITOR, WA



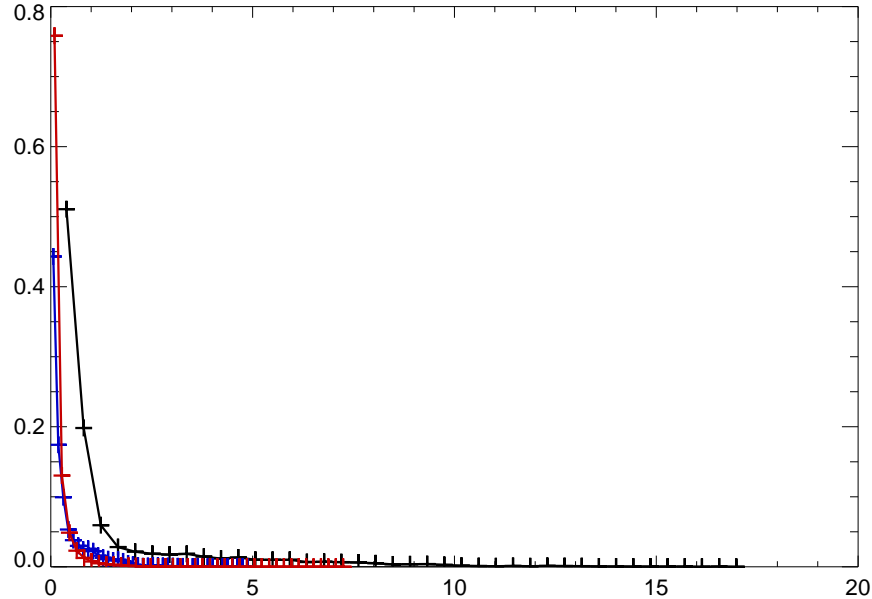
12465000 CRAB CREEK AT IRBY, WA



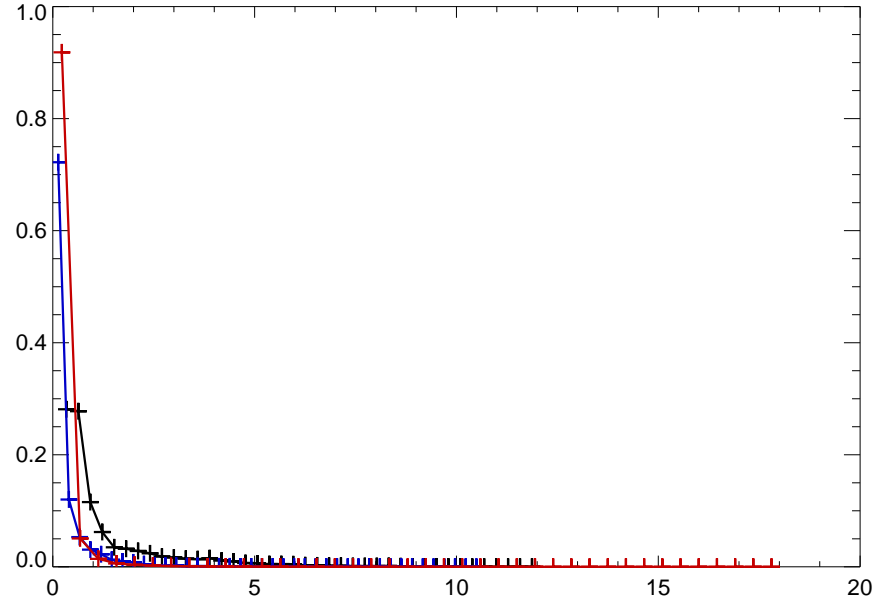
13011000 SNAKE RIVER NR MORAN WY



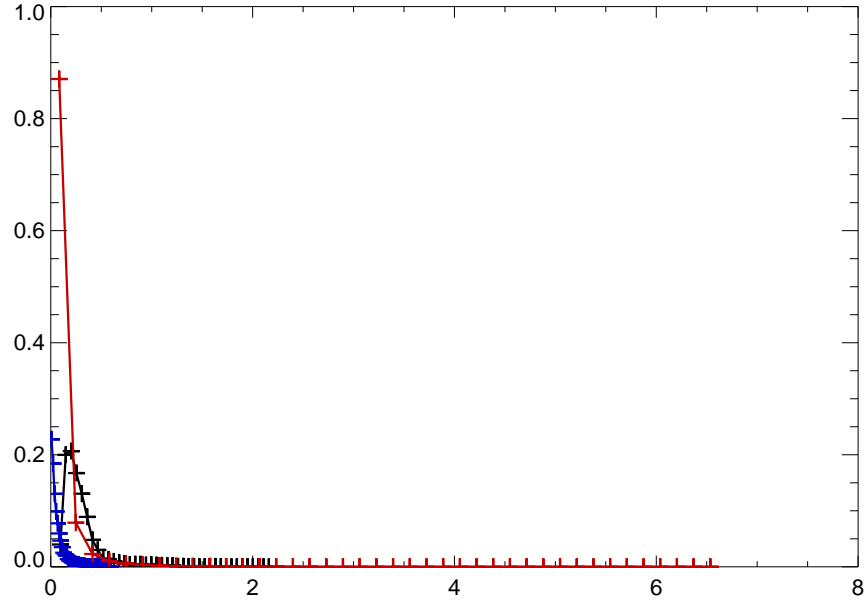
13011900 BUFFALO FORK AB LAVA CREEK NR MORAN WY



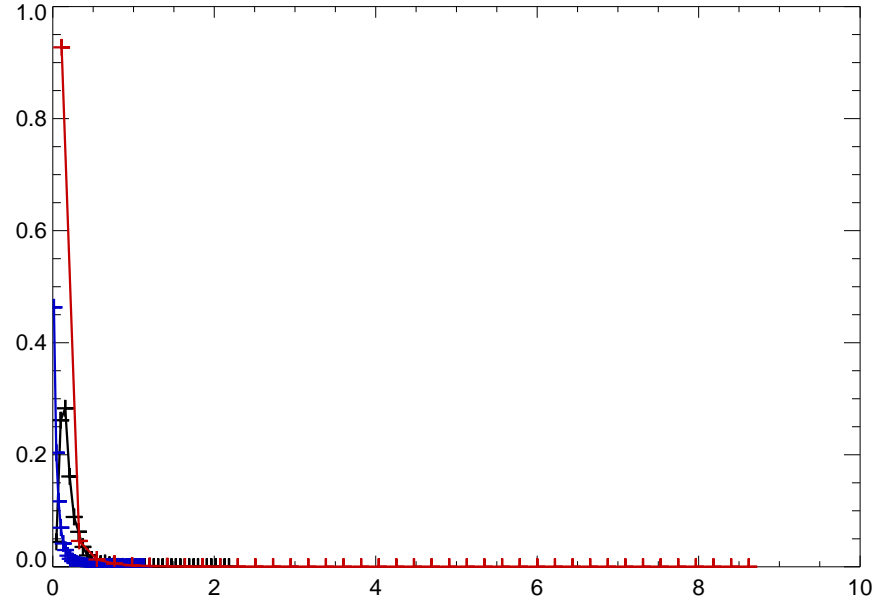
13023000 GREYS RIVER AB RESERVOIR NR ALPINE WY



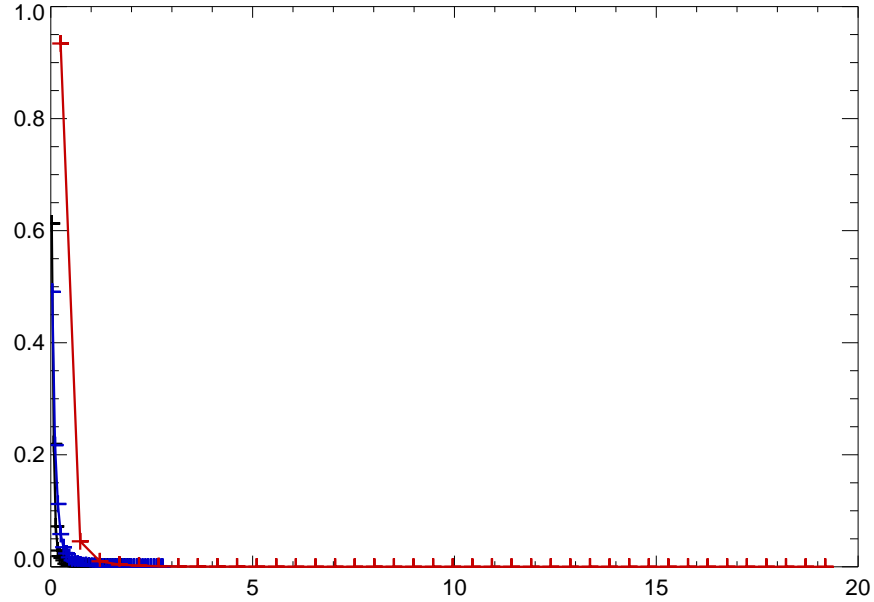
13073000 PORTNEUF RIVER AT TOPAZ ID



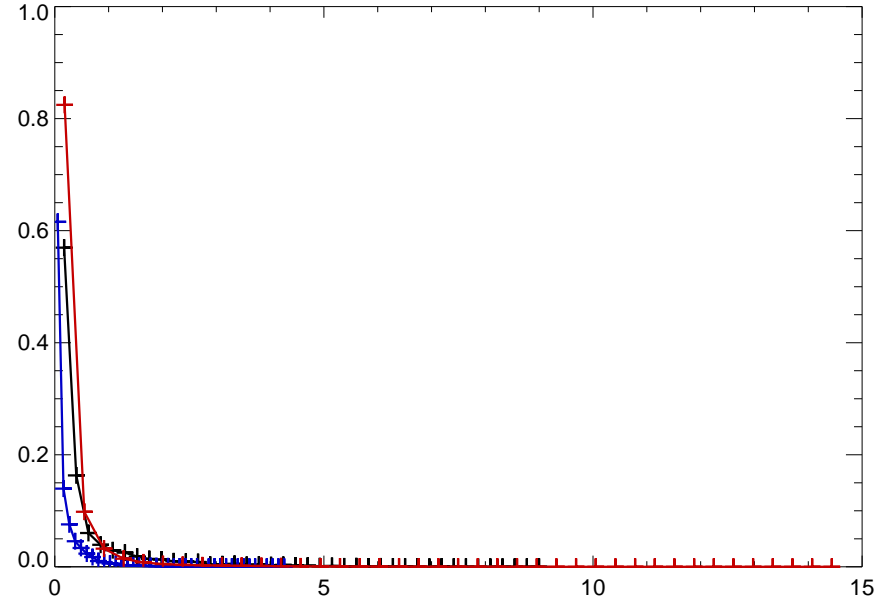
13075000 MARSH CREEK NR MCCAMMON ID



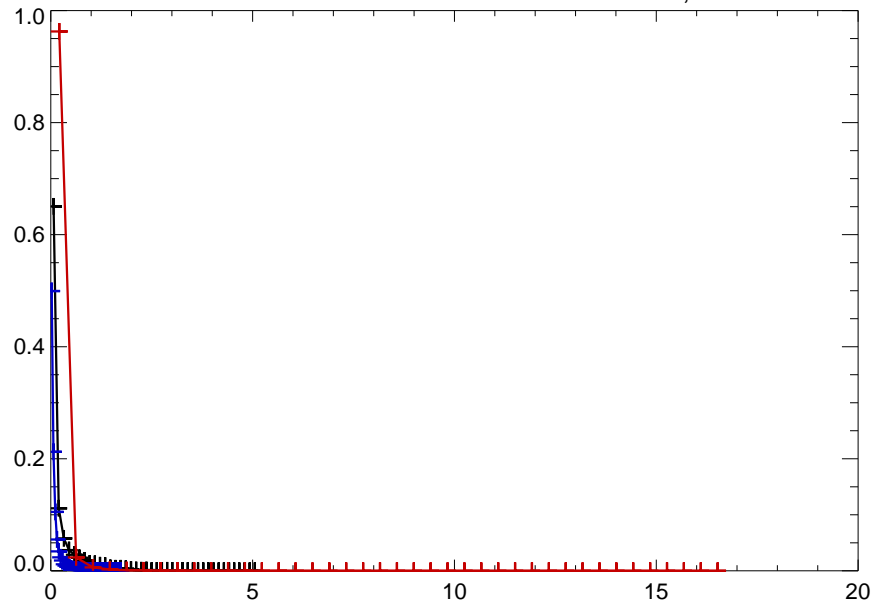
13082500 GOOSE CREEK AB TRAPPER CREEK NR OAKLEY ID



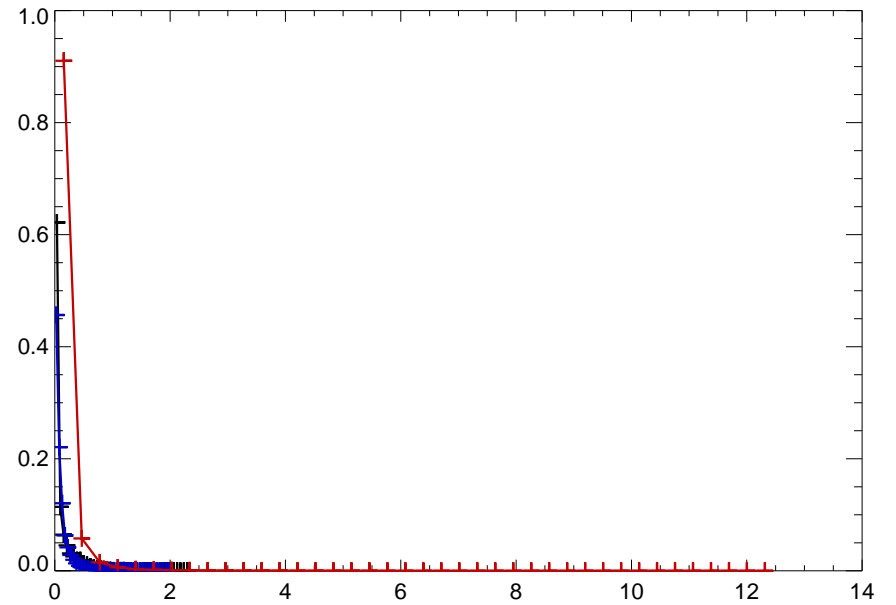
13120500 BIG LOST RIVER AT HOWELL RANCH NR CHILLY ID



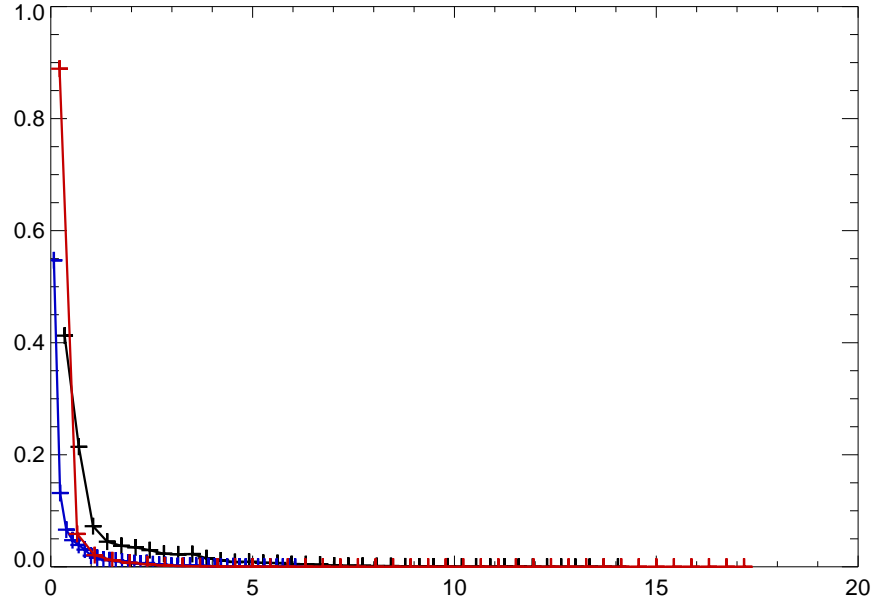
13161500 BRUNEAU RV AT ROWLAND, NV



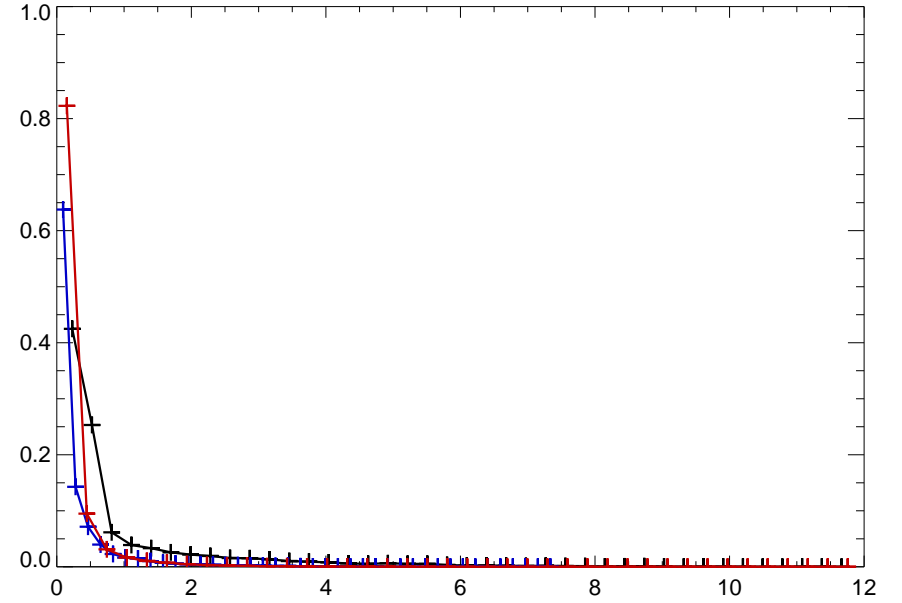
13168500 BRUNEAU RIVER NR HOT SPRING ID



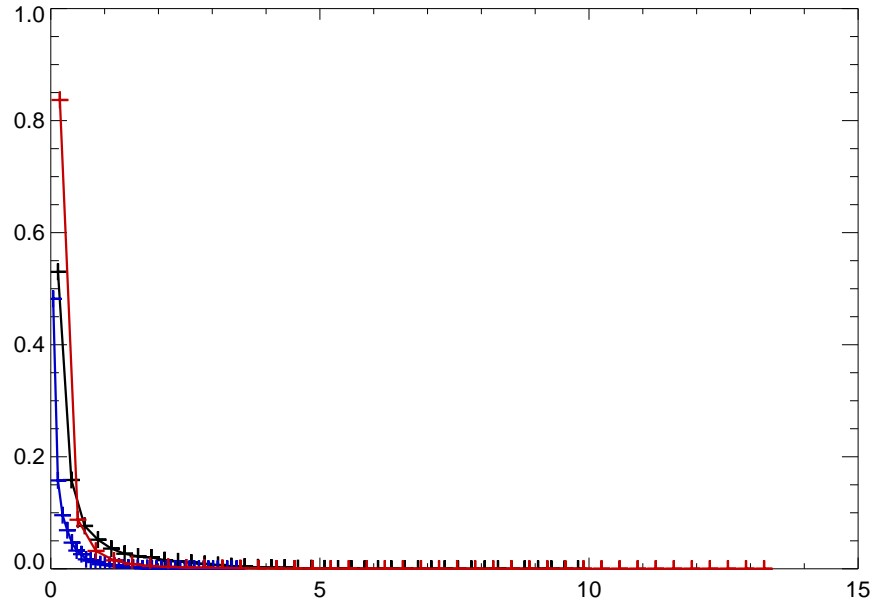
13185000 BOISE RIVER NR TWIN SPRINGS ID



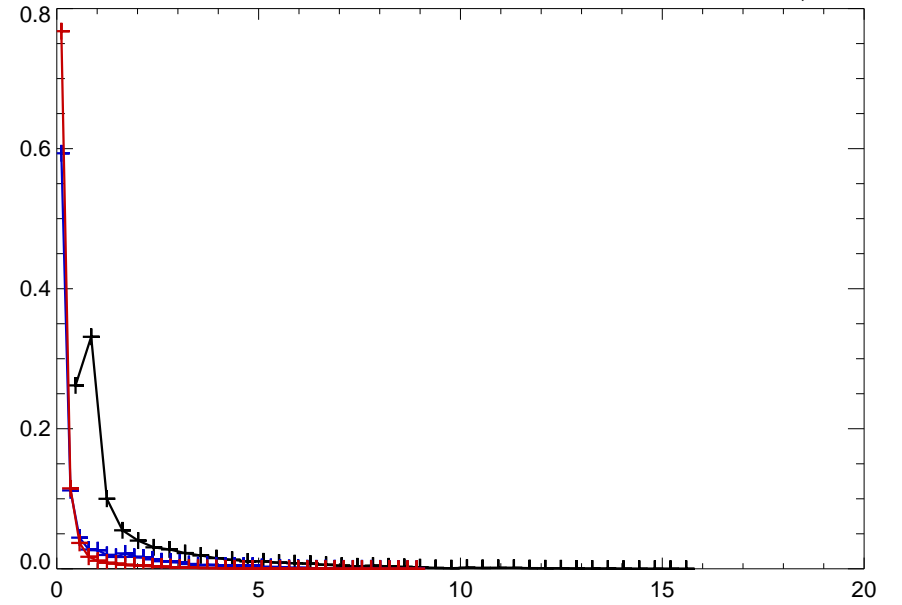
13186000 SF BOISE RIVER NR FEATHERVILLE ID



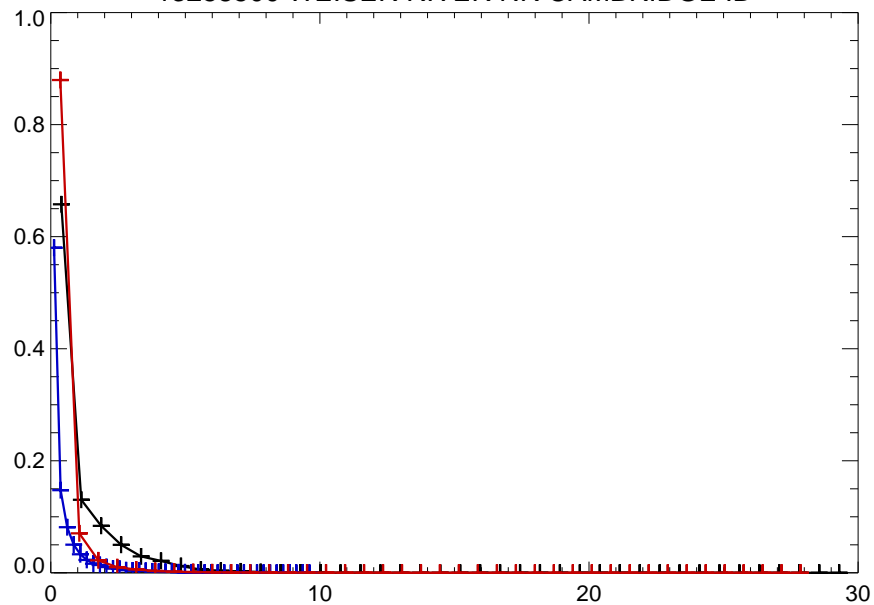
13200000 MORES CREEK AB ROBIE CREEK NR ARROWROCK DAM ID



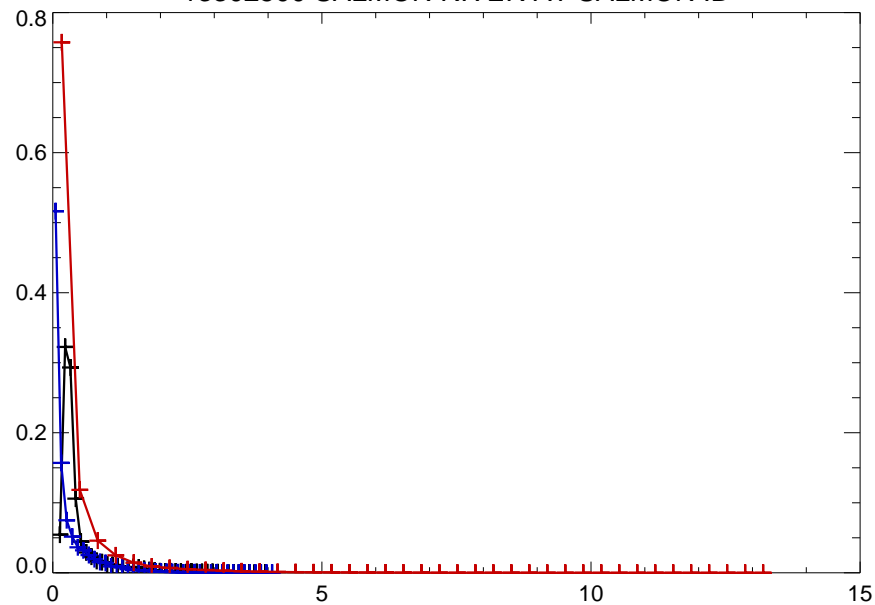
13235000 SOUTH FORK PAYETTE RIVER AT LOWMAN, ID



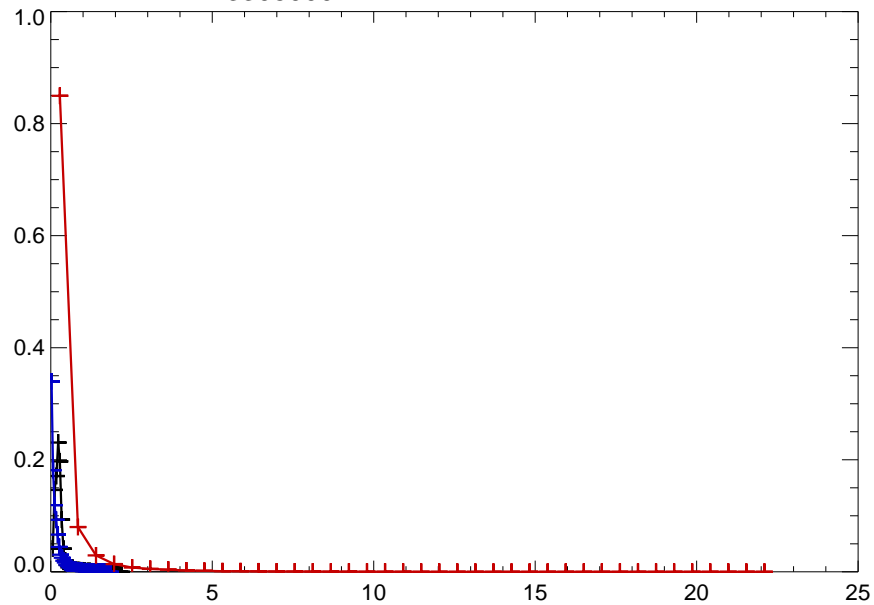
13258500 WEISER RIVER NR CAMBRIDGE ID



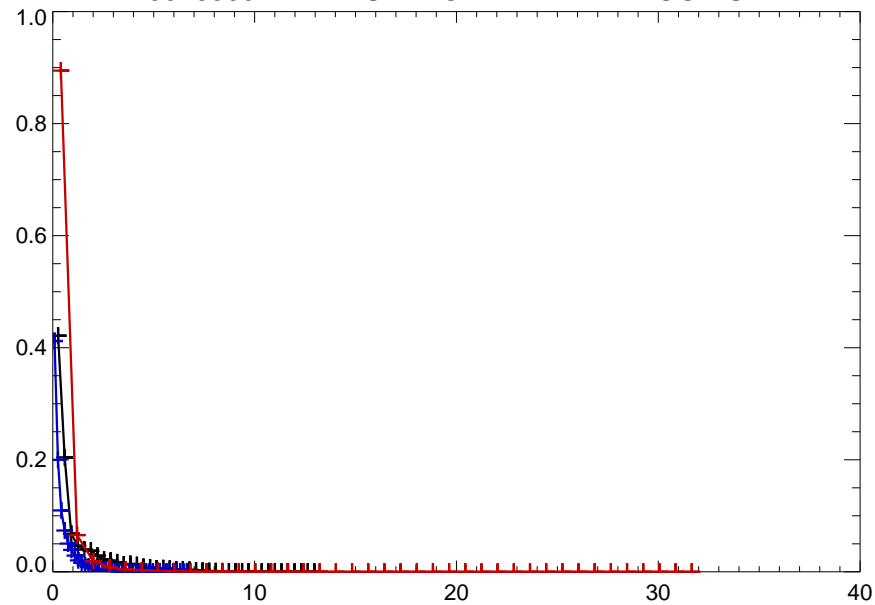
13302500 SALMON RIVER AT SALMON ID



13305000 LEMHI RIVER NR LEMHI ID

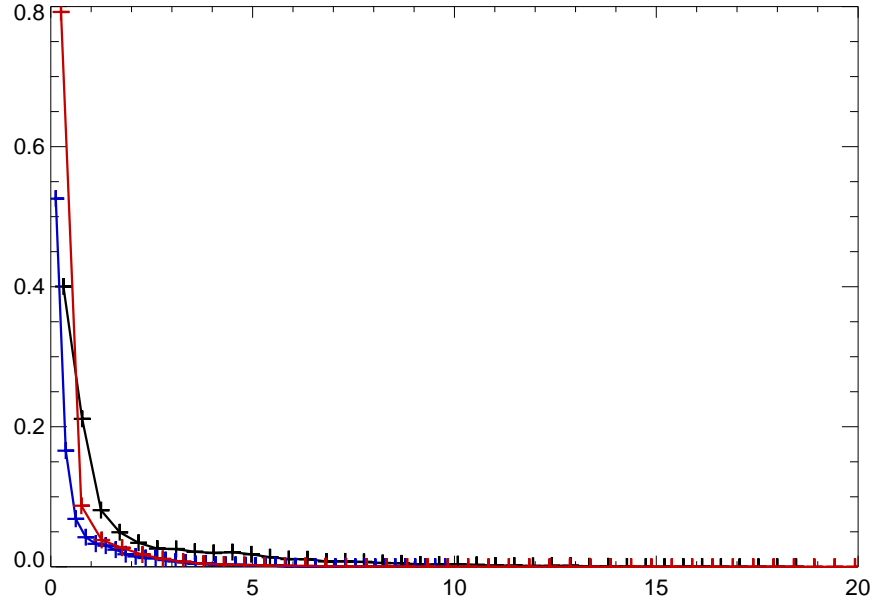


13316500 LITTLE SALMON RIVER AT RIGGINS ID

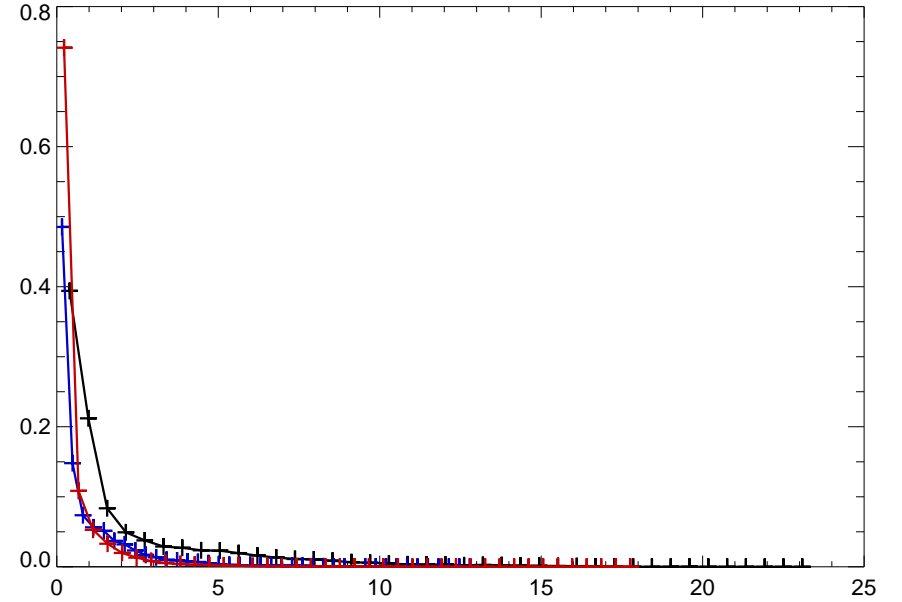




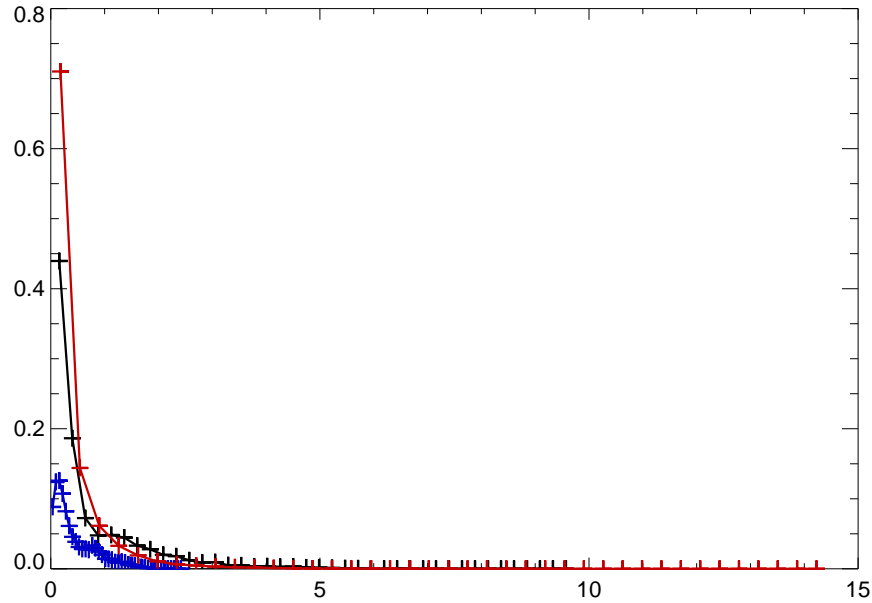
13336500 SELWAY RIVER NR LOWELL ID



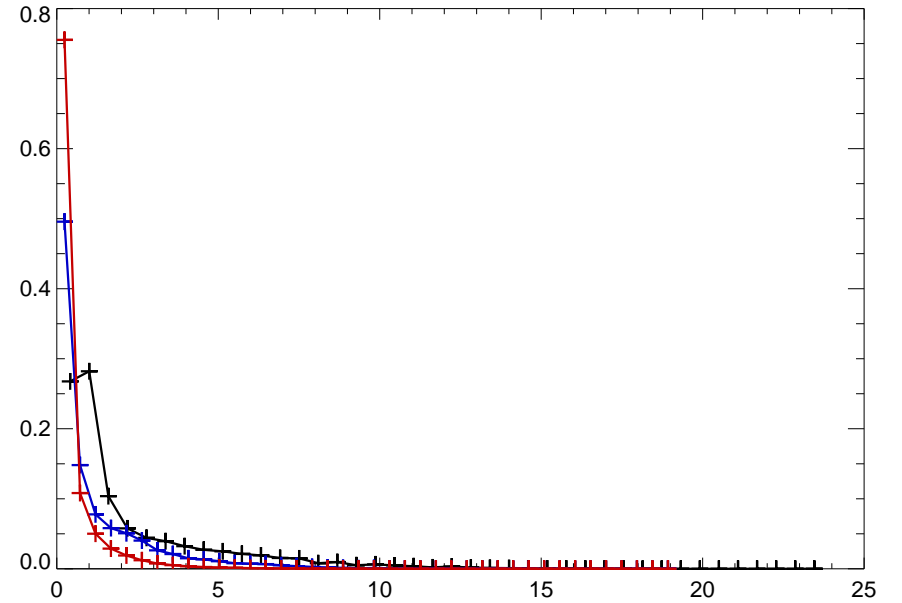
13337000 LOCHSA RIVER NR LOWELL ID



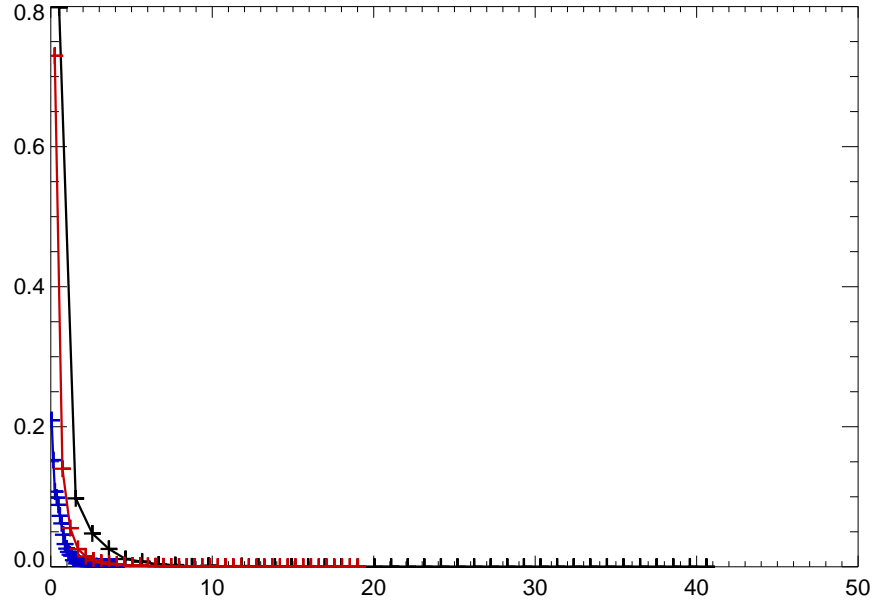
13338500 SF CLEARWATER RIVER AT STITES ID



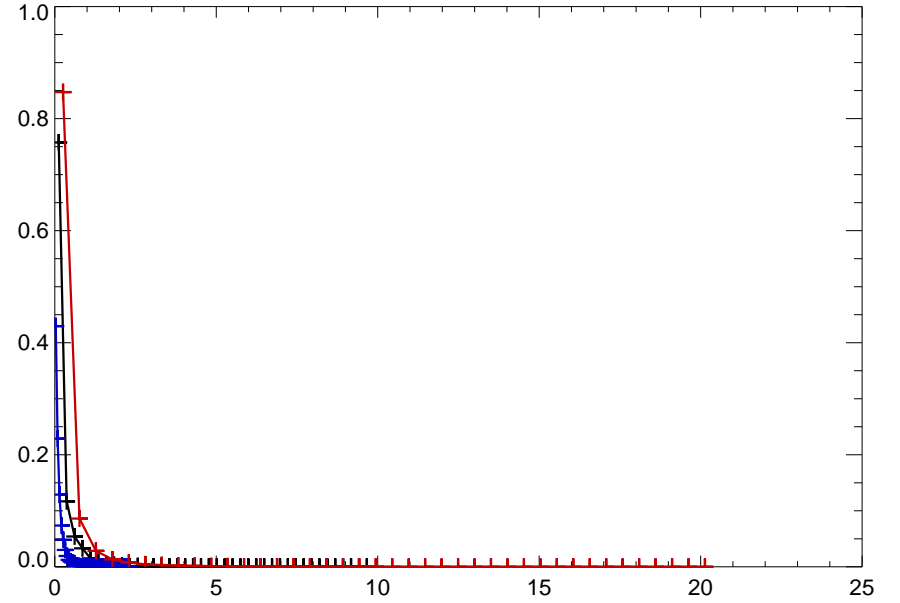
13340600 NF CLEARWATER RIVER NR CANYON RANGER STATION ID



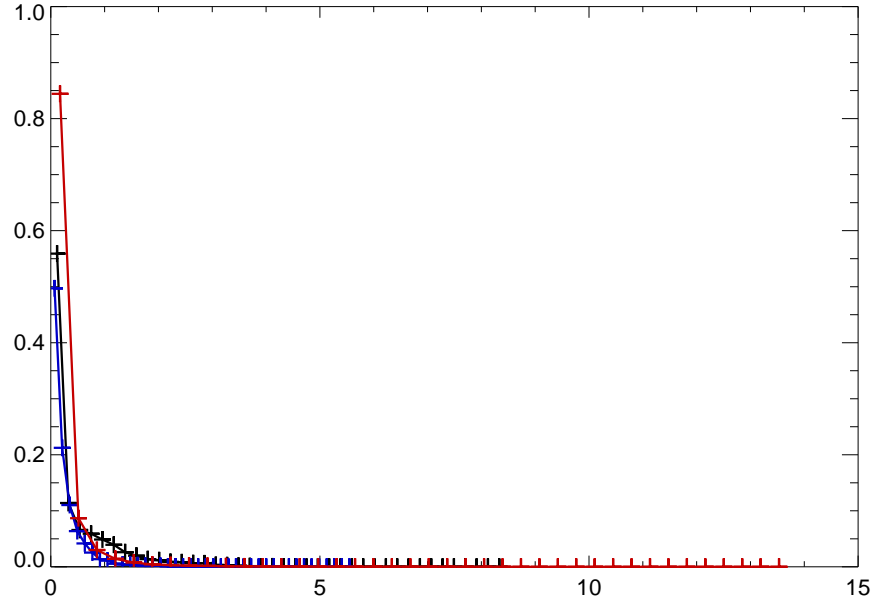
13345000 PALOUSE RIVER NR POTLATCH, ID



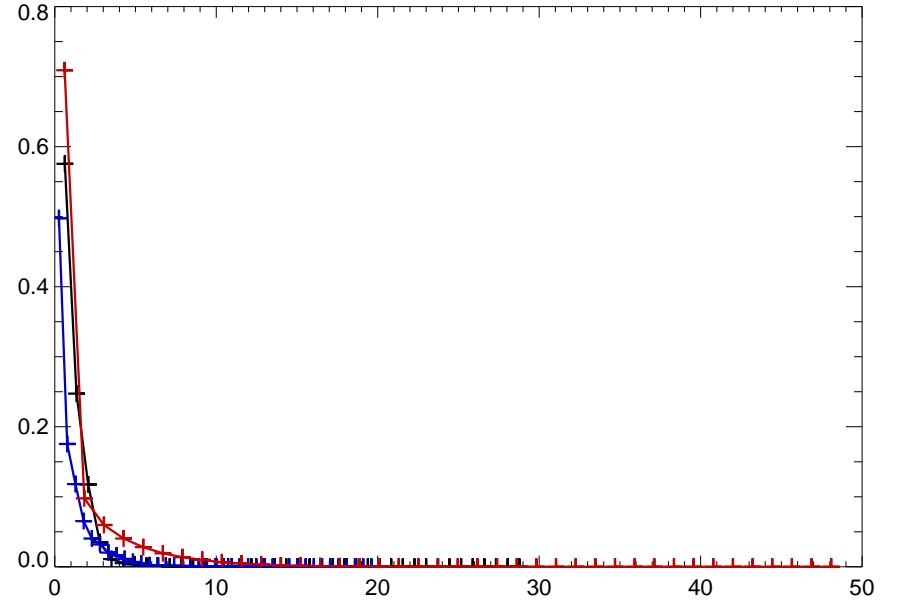
13351000 PALOUSE RIVER AT HOOPER, WA



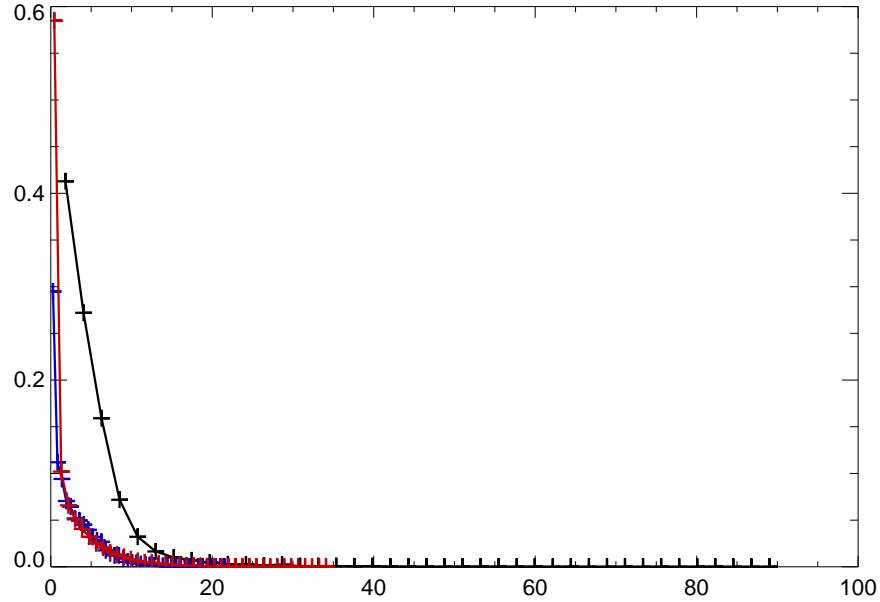
14044000 MIDDLE FORK JOHN DAY RIVER AT RITTER, OR



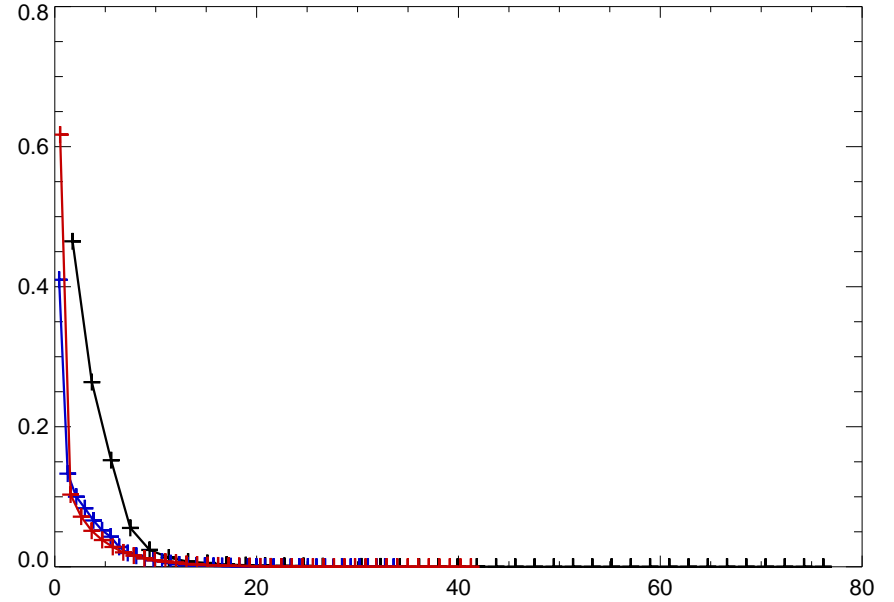
14113000 KLICKITAT RIVER NEAR PITT, WA



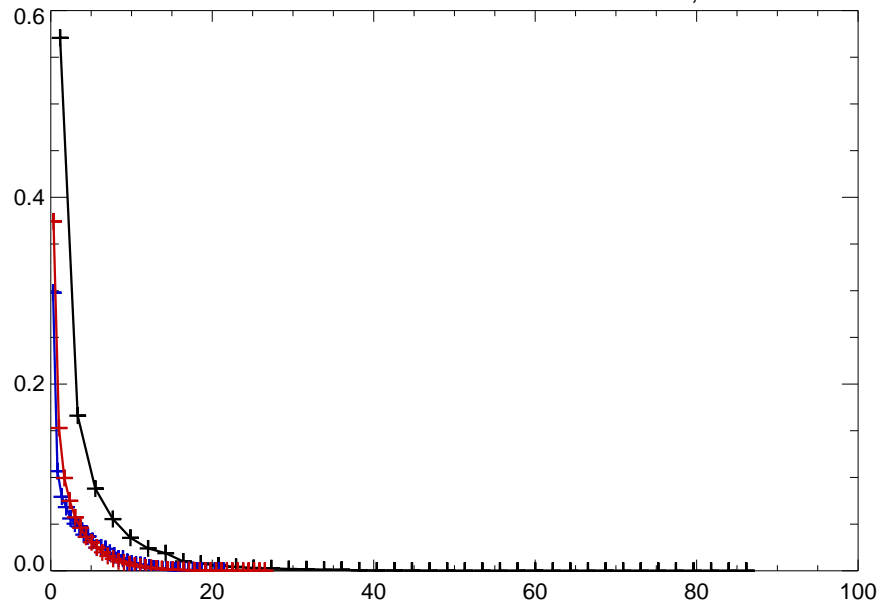
14137000 SANDY RIVER NEAR MARMOT, OR



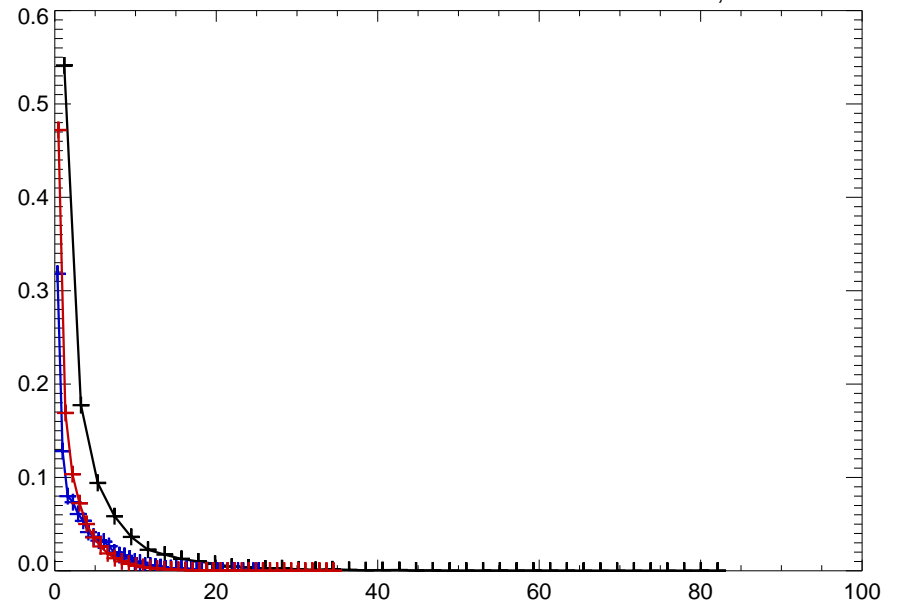
14209500 CLACKAMAS RIVER ABOVE THREE LYNX CREEK, OR



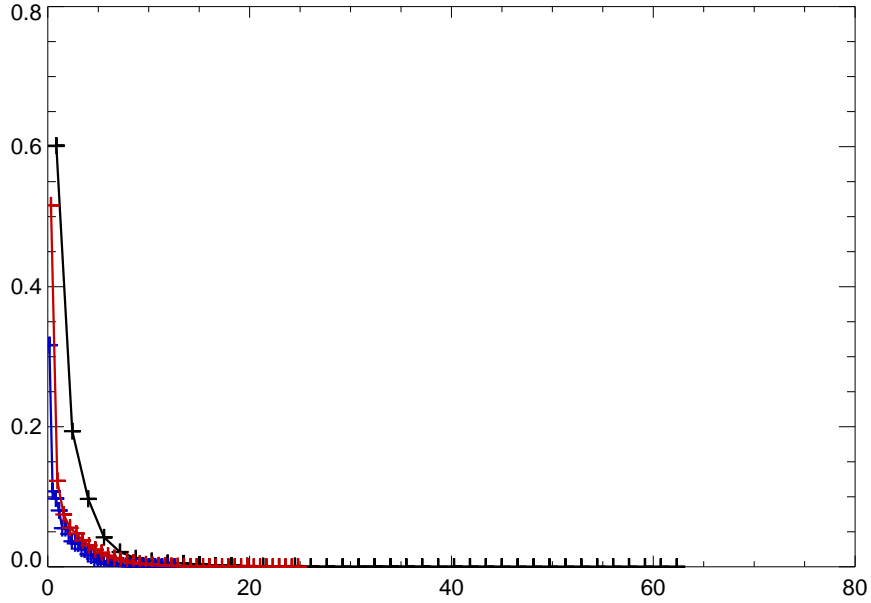
14301000 NEHALEM RIVER NEAR FOSS, OR



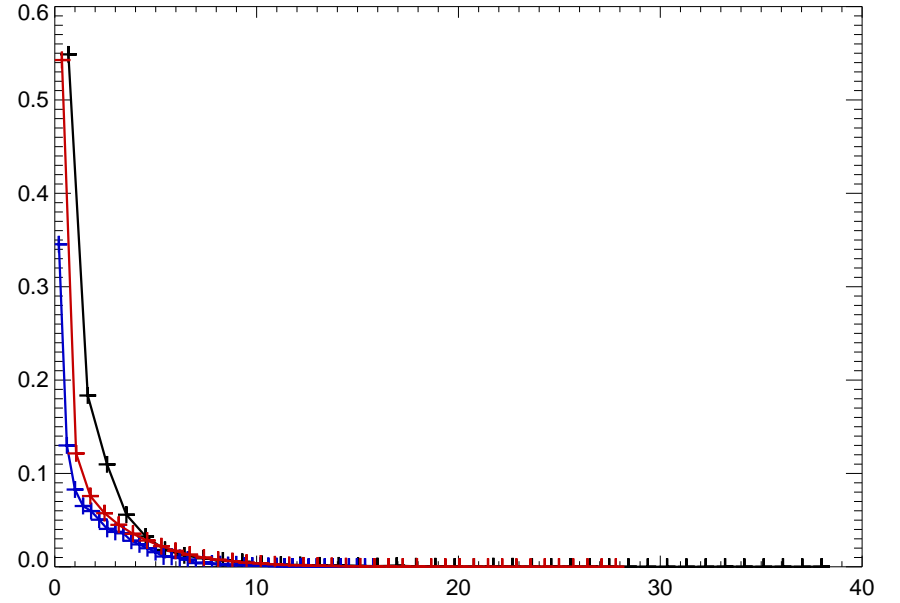
14306500 ALSEA RIVER NEAR TIDEWATER, OR



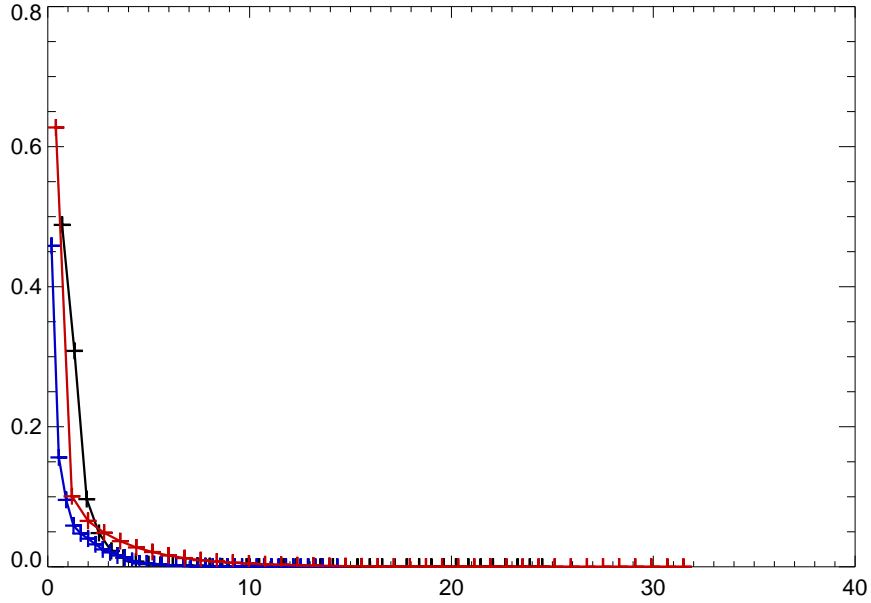
14308000 SOUTH UMPQUA RIVER AT TILLER, OR



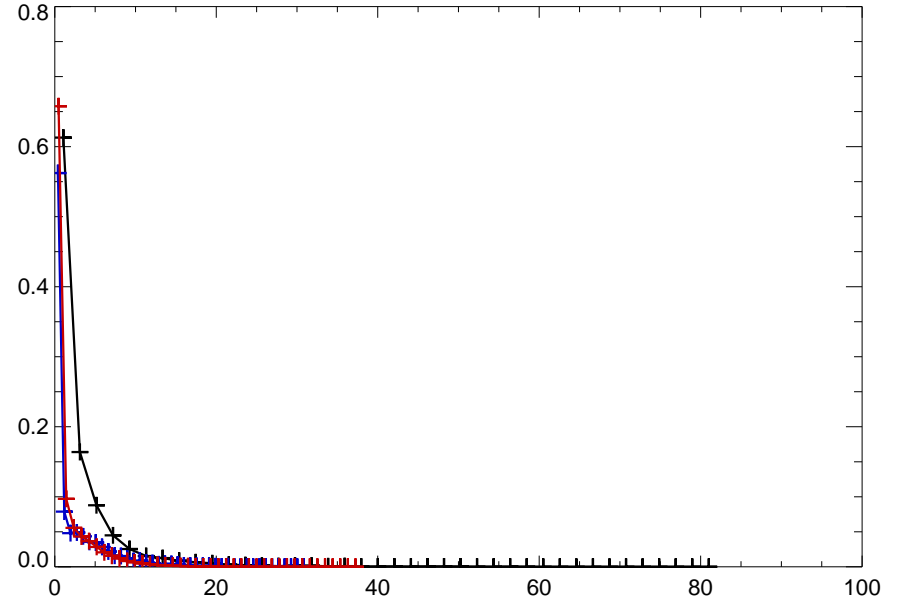
14321000 UMPQUA RIVER NEAR ELKTON, OR



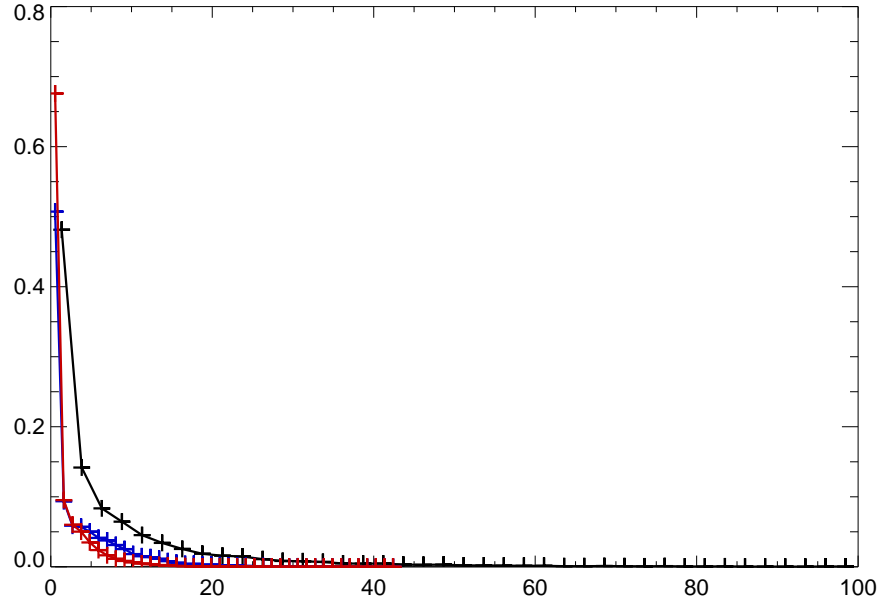
14359000 ROGUE RIVER AT RAYGOLD NEAR CENTRAL POINT, OR



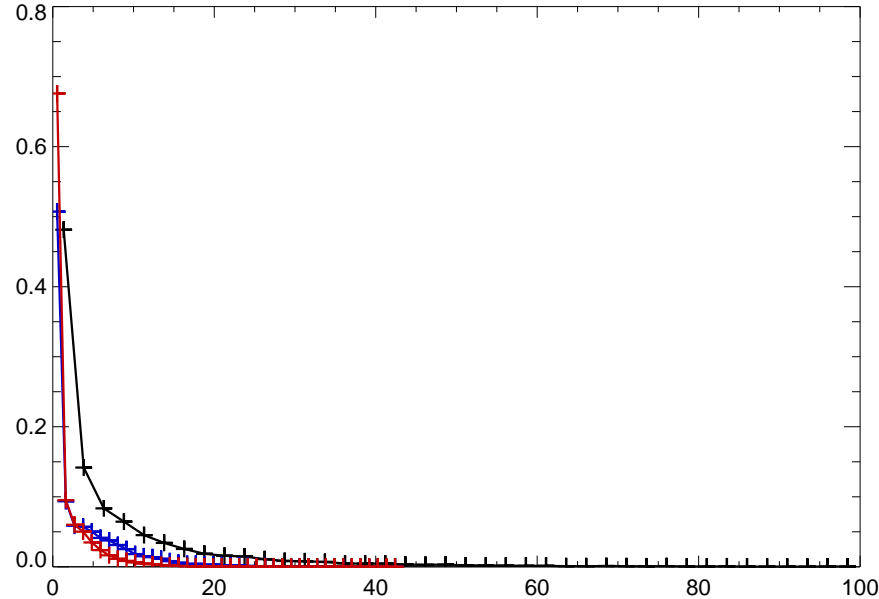
14377100 ILLINOIS RIVER NEAR KERBY, OR



14400000 CHETCO RIVER NEAR BROOKINGS, OR



14400000 CHETCO RIVER NEAR BROOKINGS, OR



07290000 BIG BLACK RIVER NR BOVINA, MS

