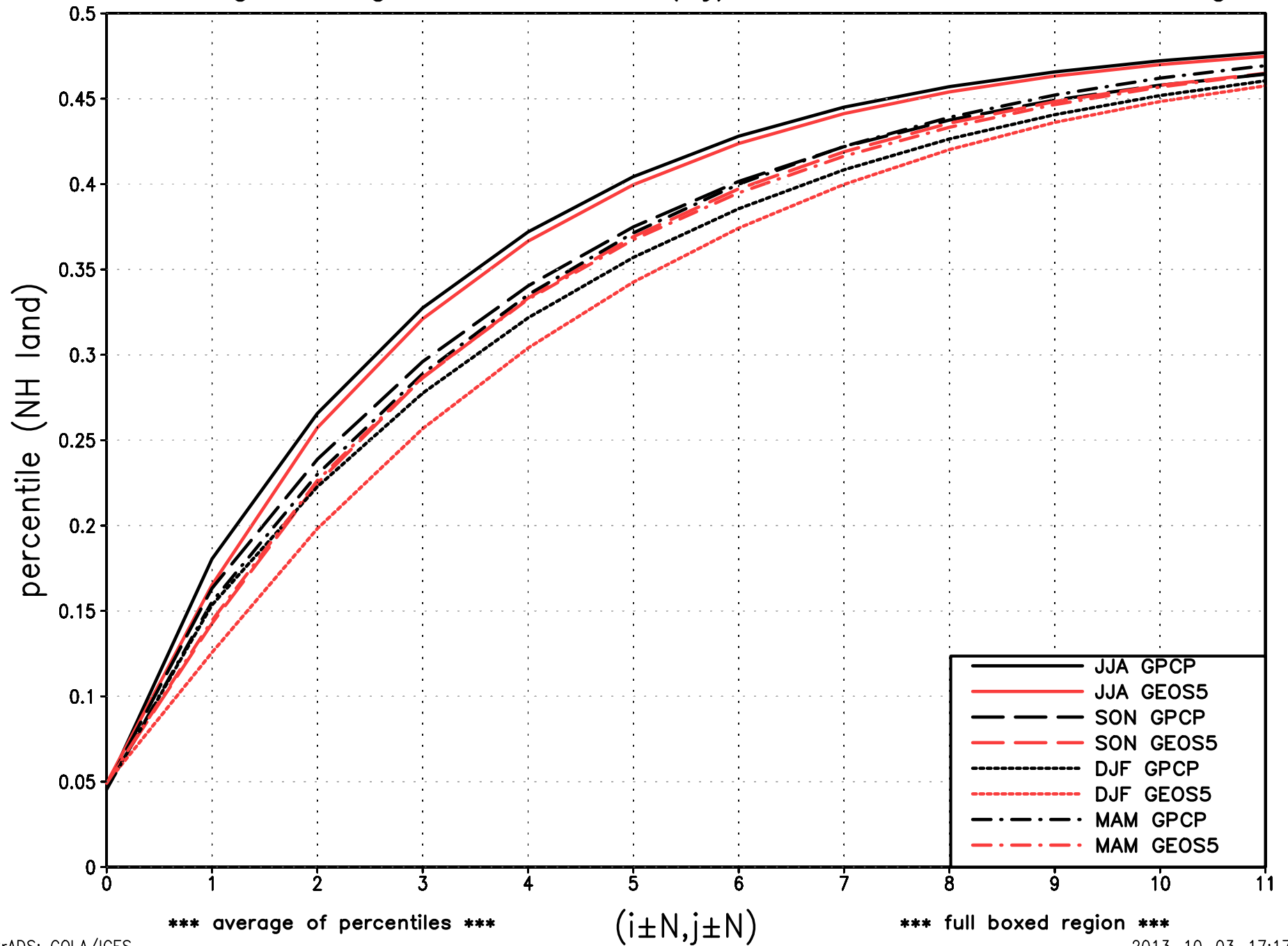
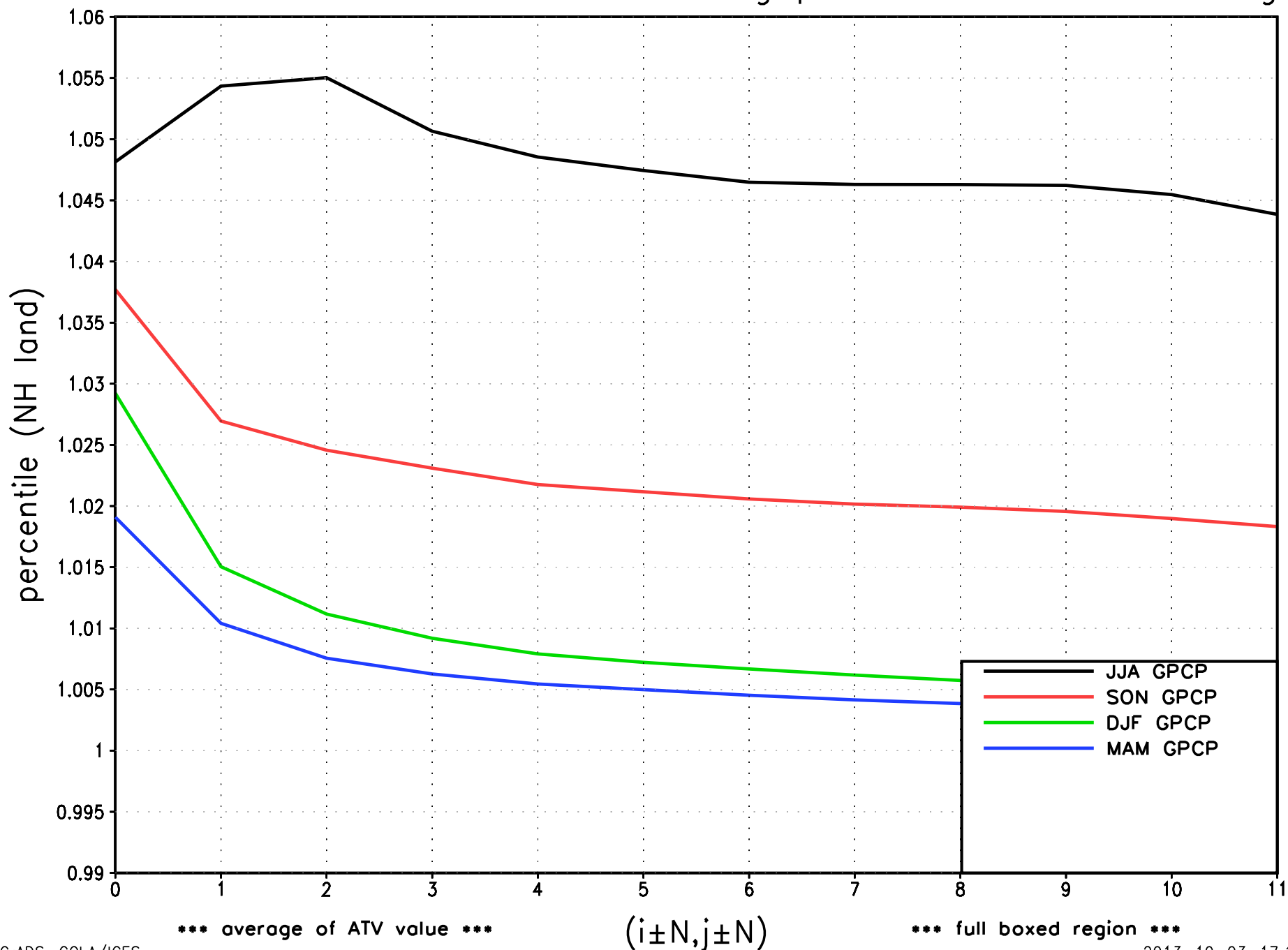


drought lengthscale when (i,j) in lowest decile 2.5deg



indicator of zero values affecting percentile GPCP 2.5deg

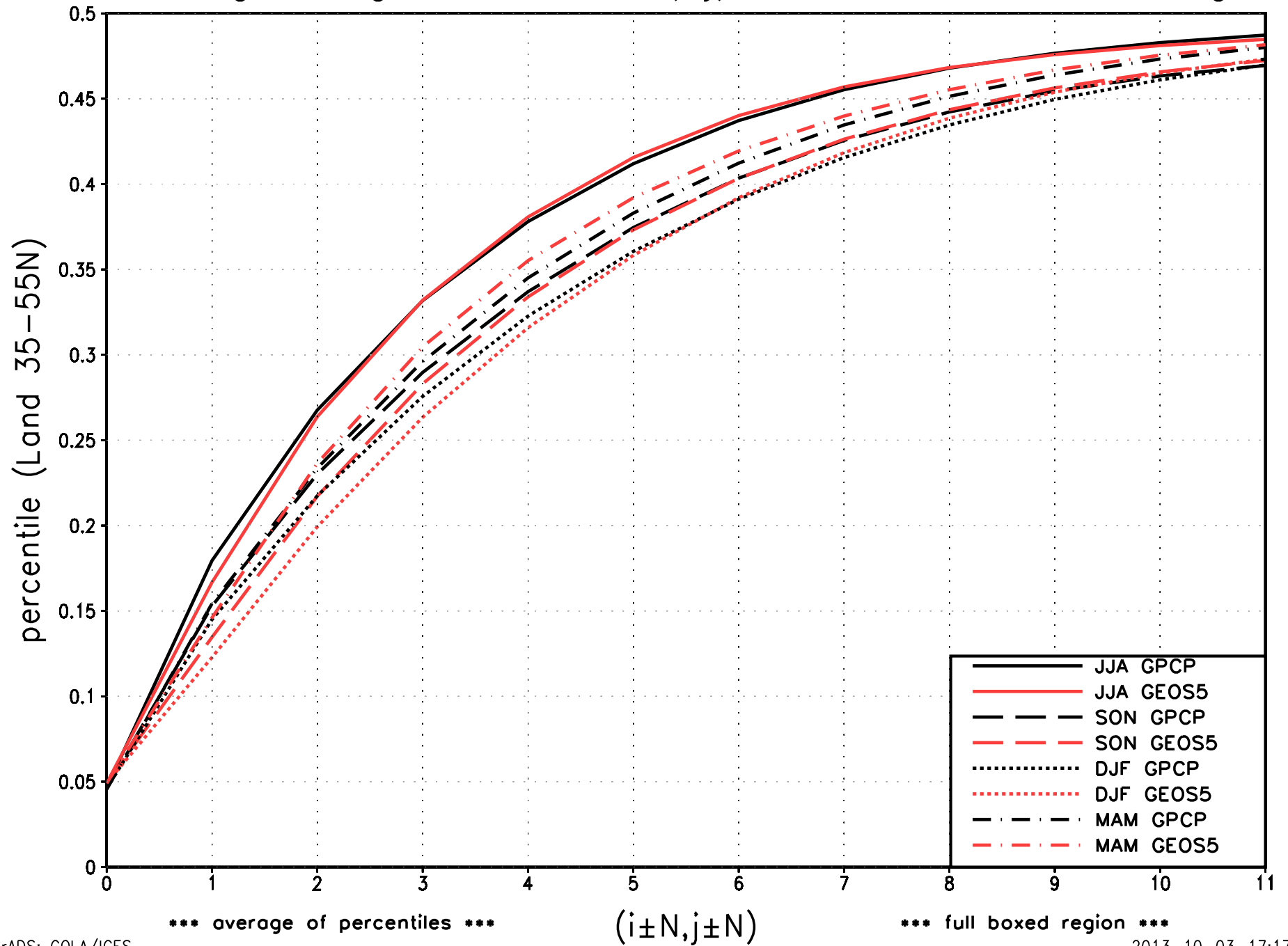


*** average of ATV value ***

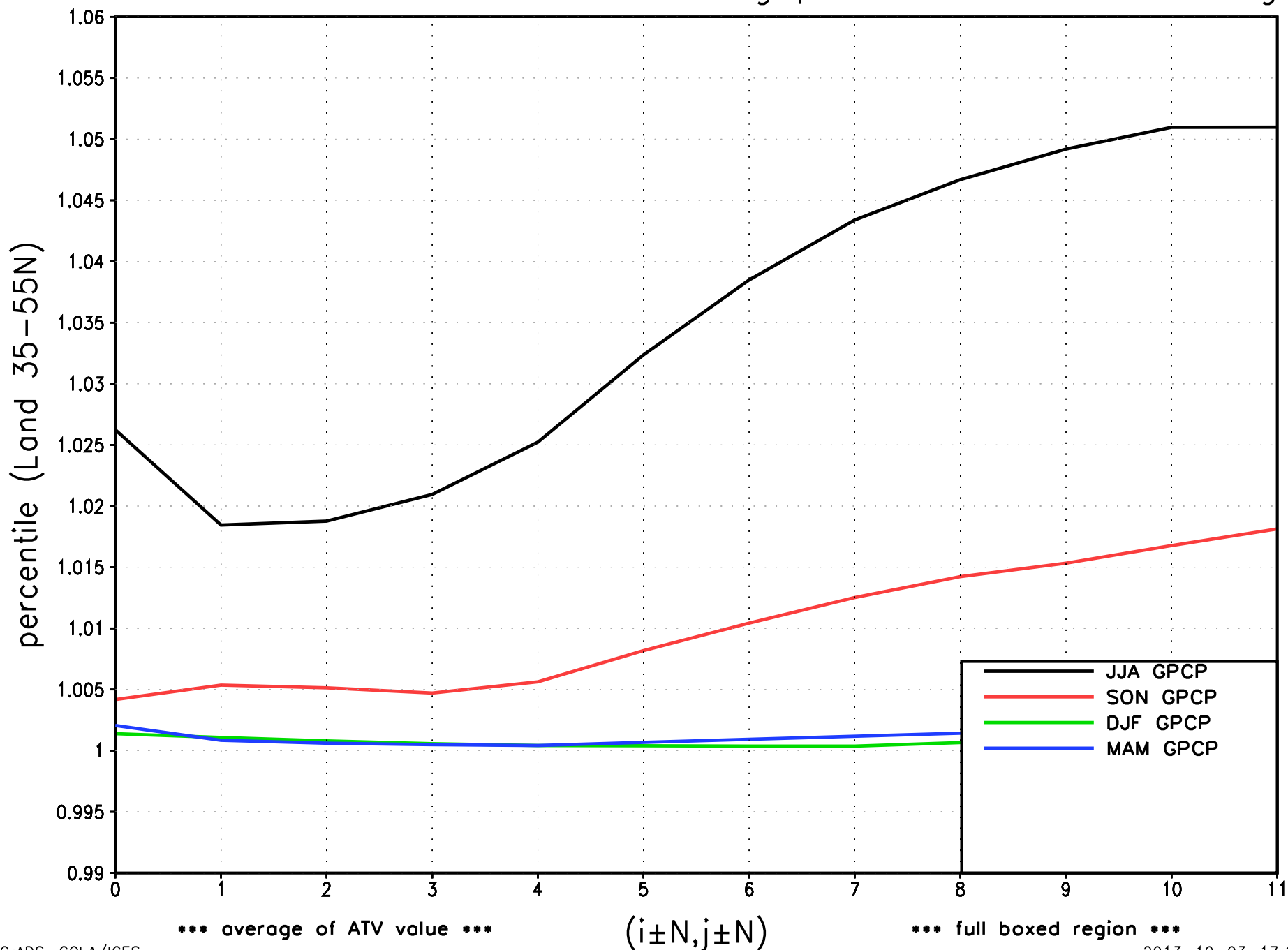
$(i \pm N, j \pm N)$

*** full boxed region ***

drought lengthscale when (i,j) in lowest decile 2.5deg



indicator of zero values affecting percentile GPCP 2.5deg

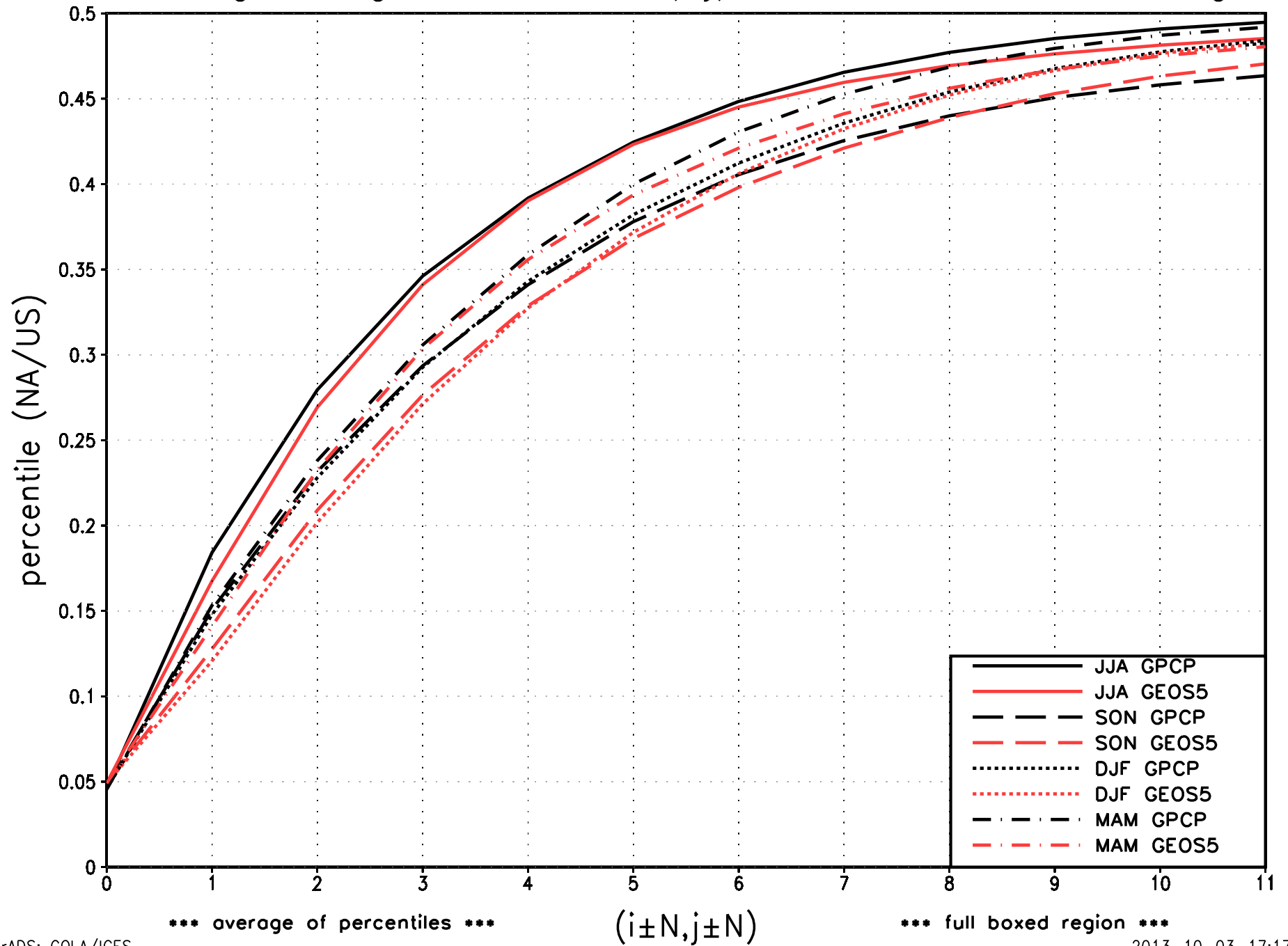


*** average of ATV value ***

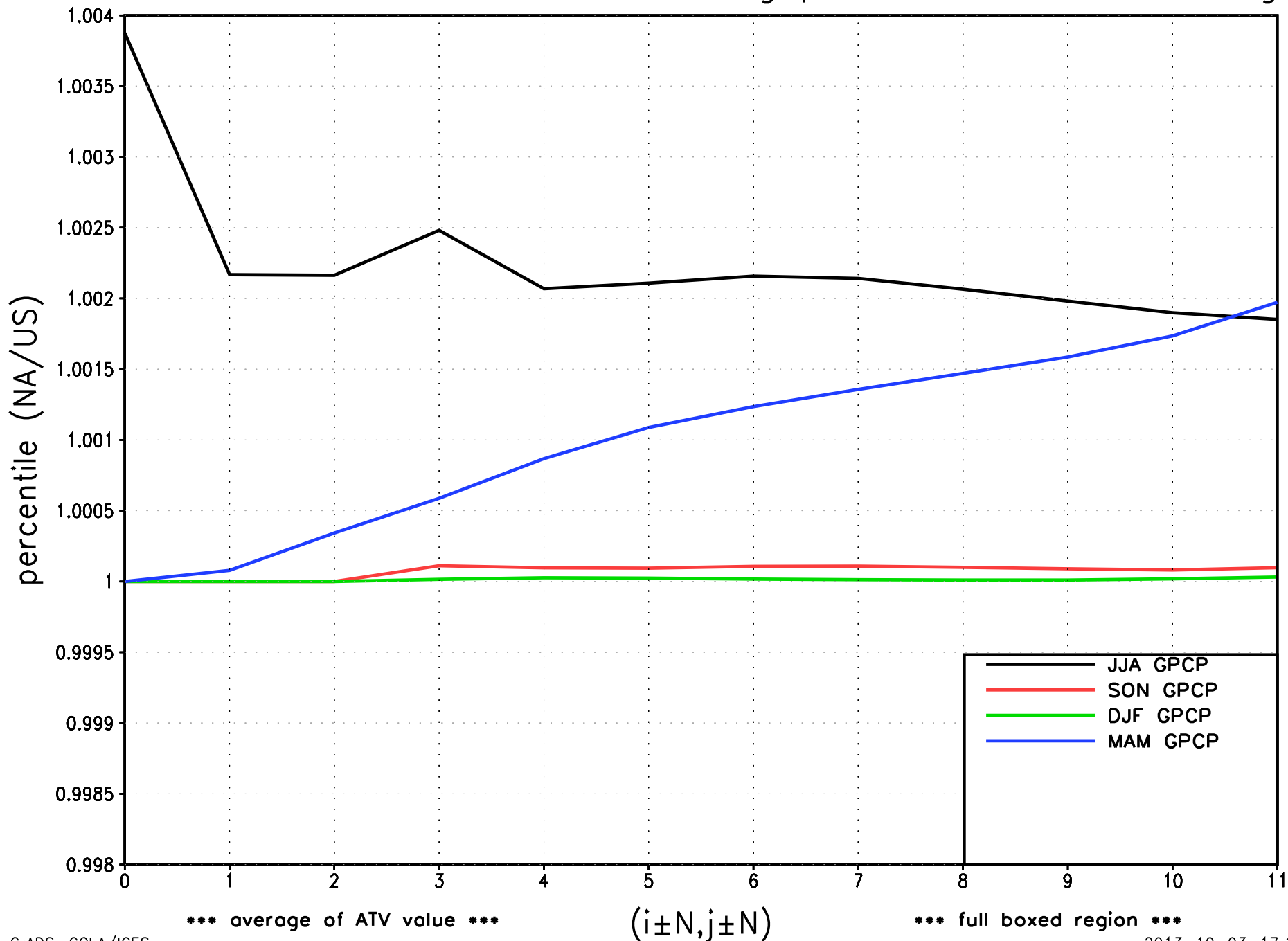
$(i \pm N, j \pm N)$

*** full boxed region ***

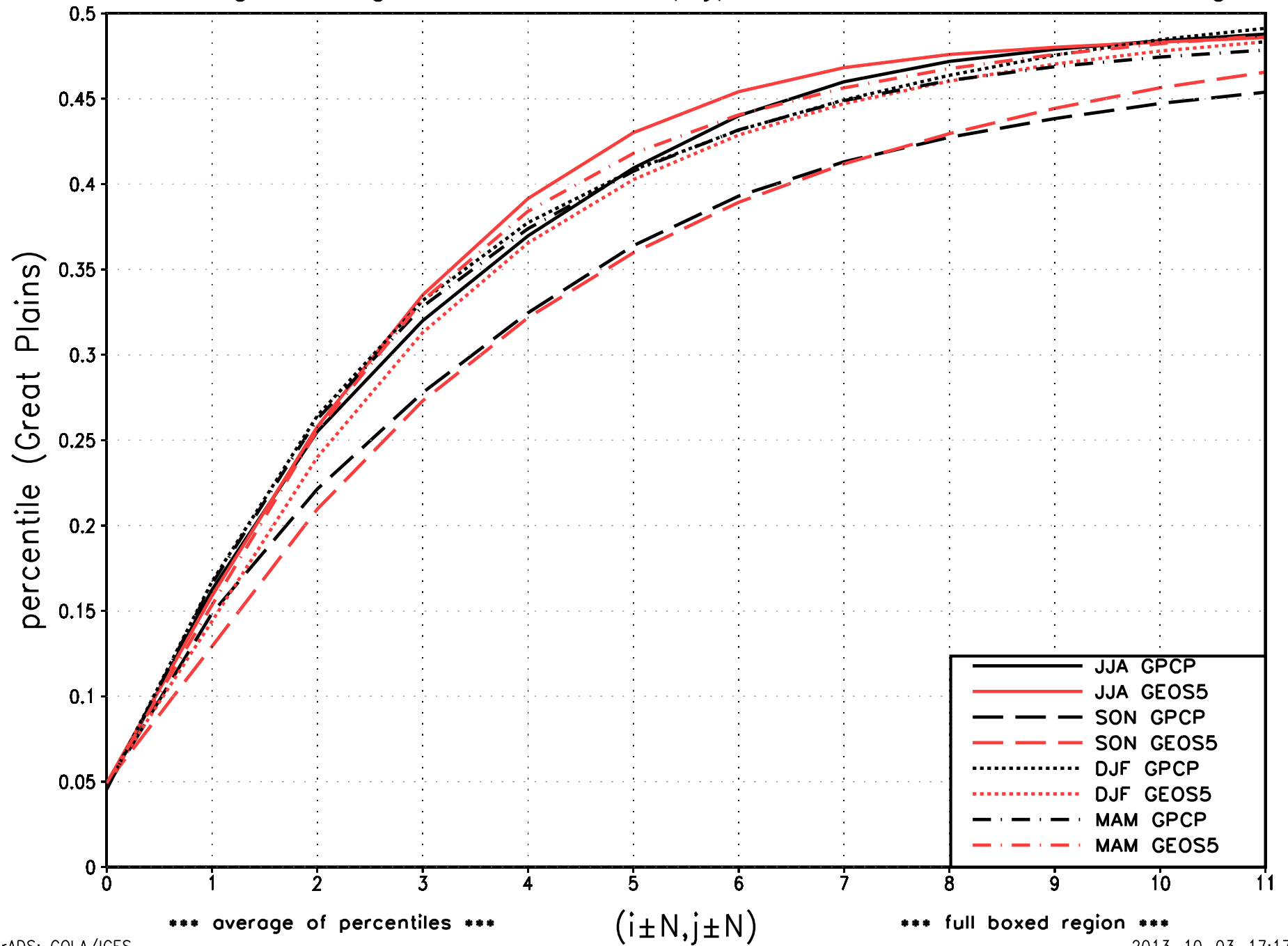
drought lengthscale when (i,j) in lowest decile 2.5deg



indicator of zero values affecting percentile GPCP 2.5deg



drought lengthscale when (i,j) in lowest decile 2.5deg



indicator of zero values affecting percentile GPCP 2.5deg

