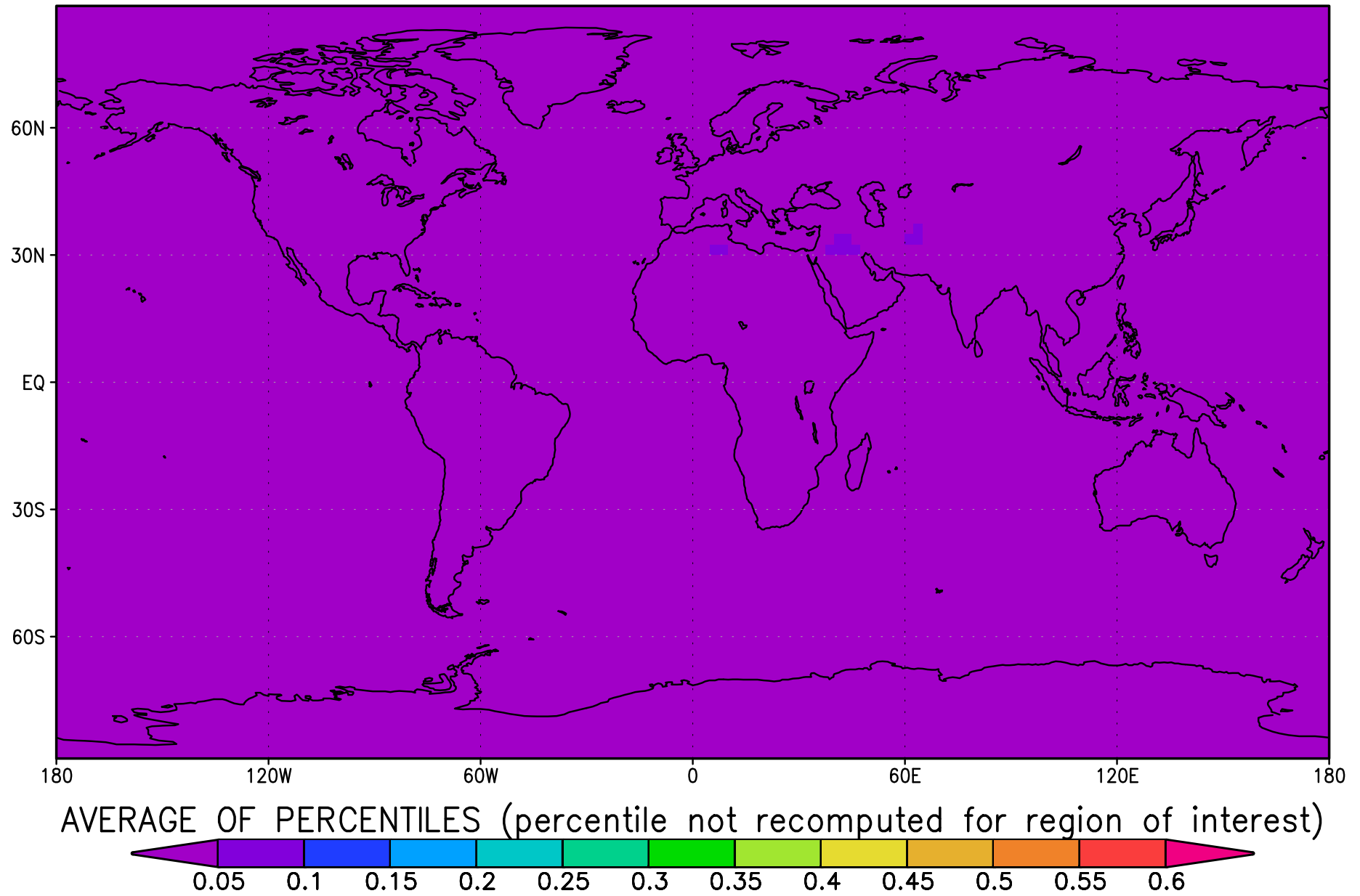
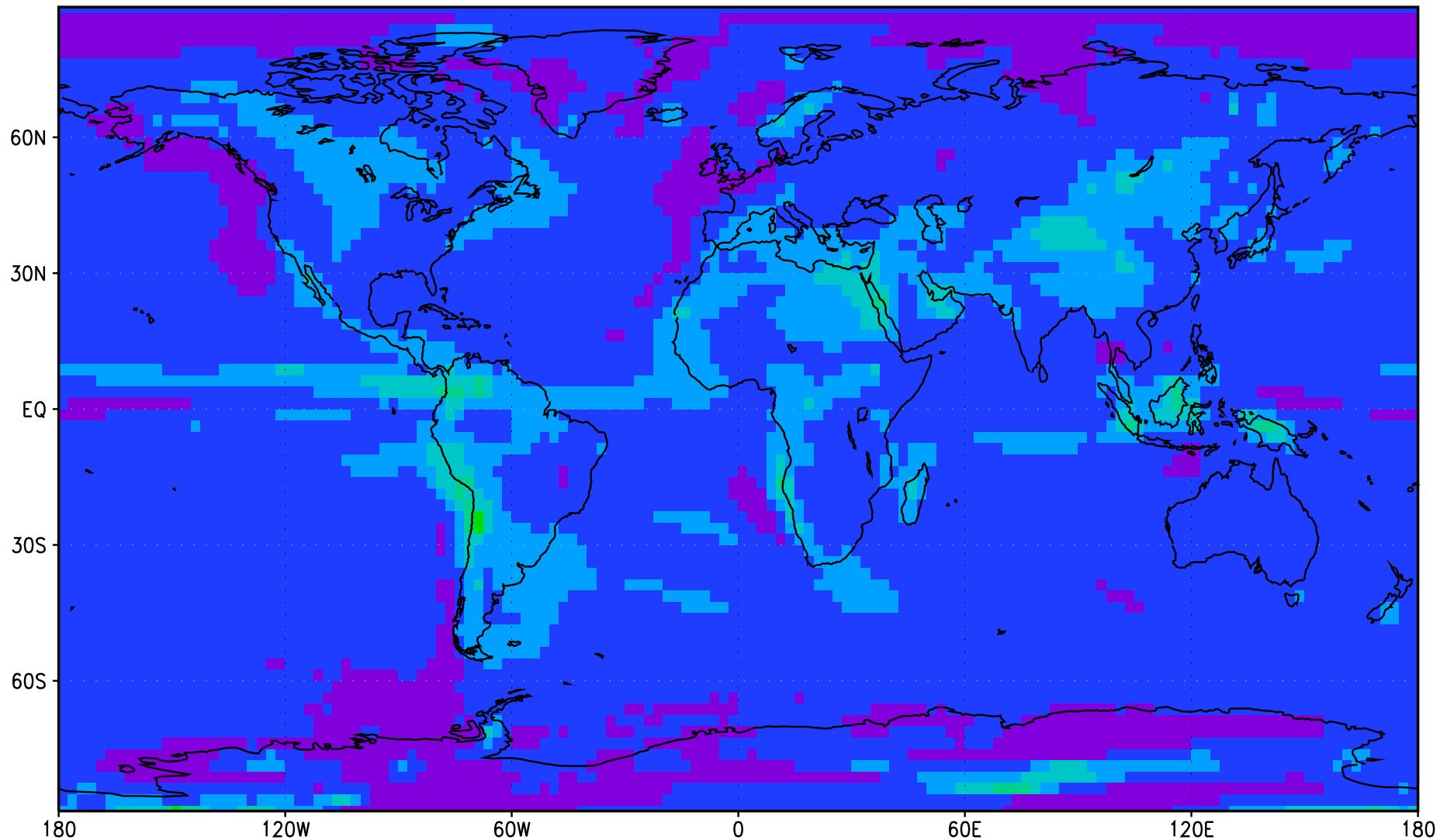


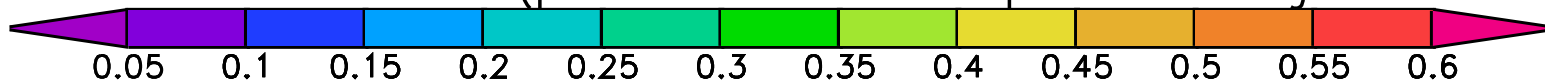
Precip precentile when (i,j) in lowest decile (i,j) only all
GEOS5 AMIP 2.5x2.5 142 yr, 12 members each month (n=1704) area weighted



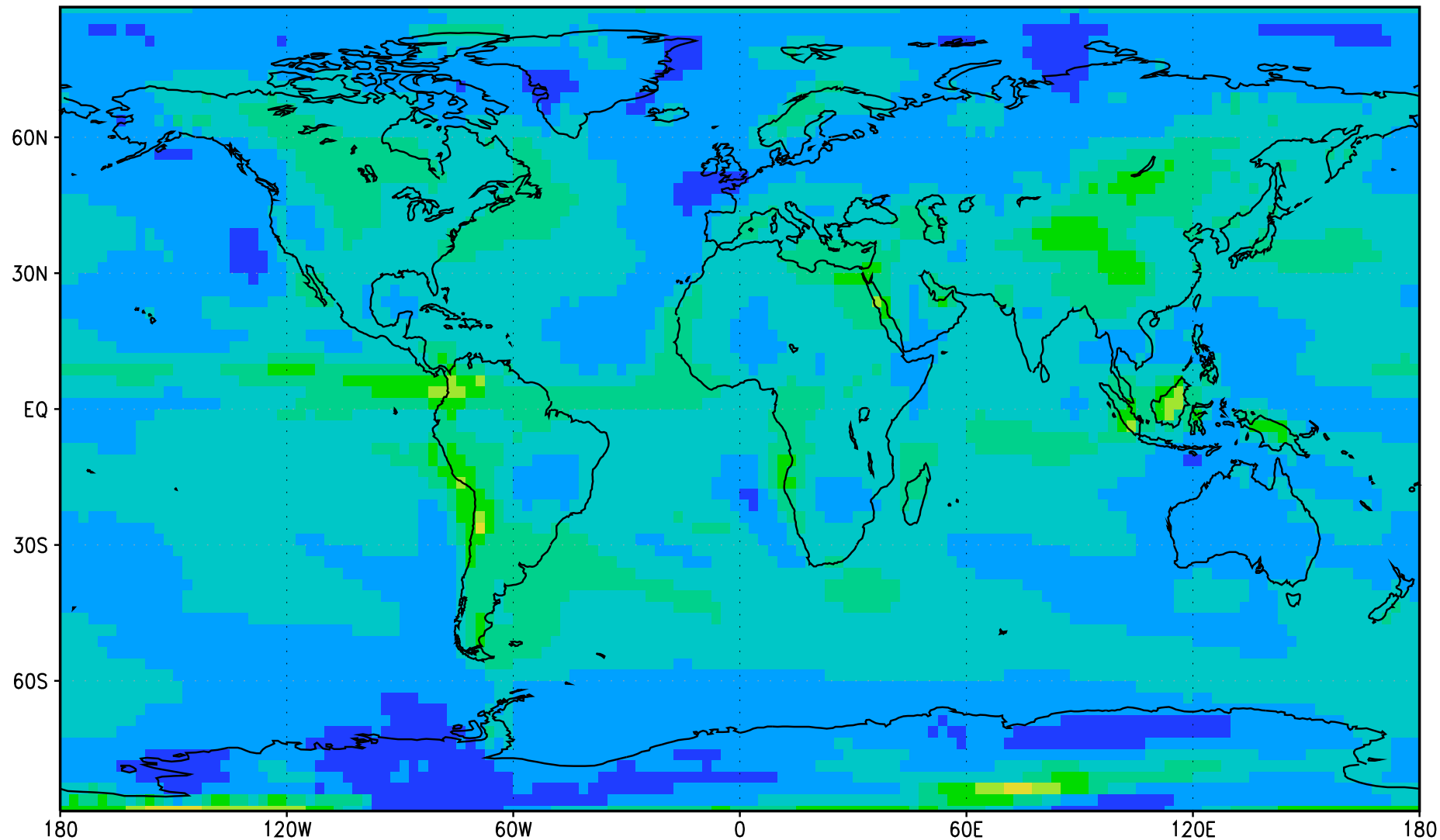
Precip percentile when (i,j) in lowest decile (i±1,j±1) all
GEOS5 AMIP 2.5x2.5 142 yr, 12 members each month (n=1704) area weighted



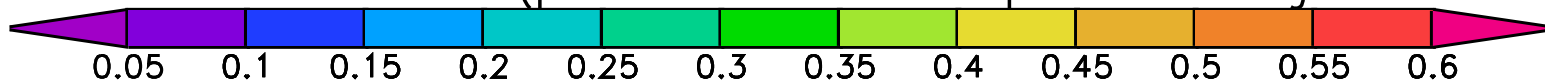
AVERAGE OF PERCENTILES (percentile not recomputed for region of interest)



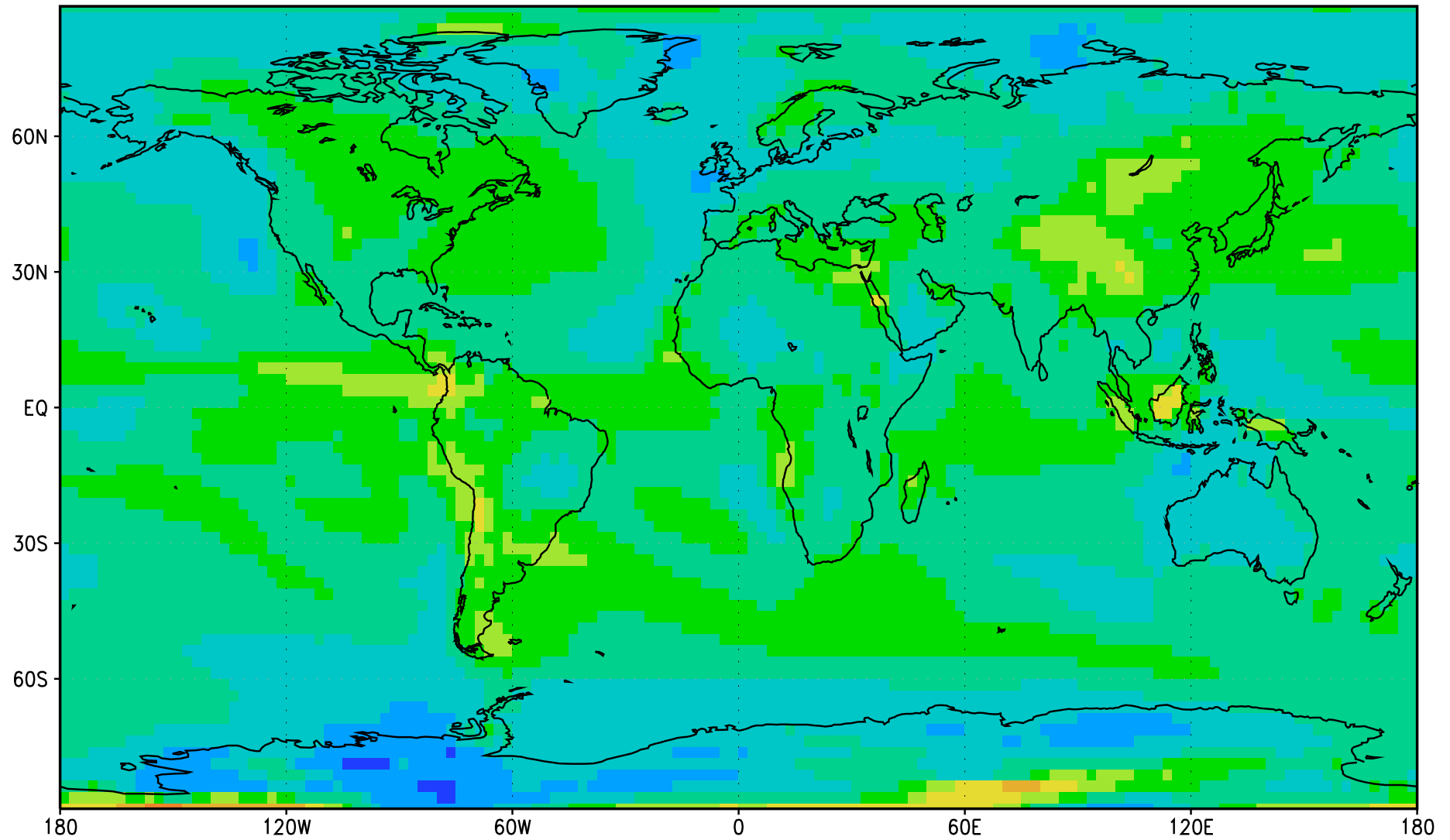
Precip percentile when (i,j) in lowest decile ($i \pm 2, j \pm 2$) all
GEOS5 AMIP 2.5x2.5 142 yr, 12 members each month (n=1704) area weighted



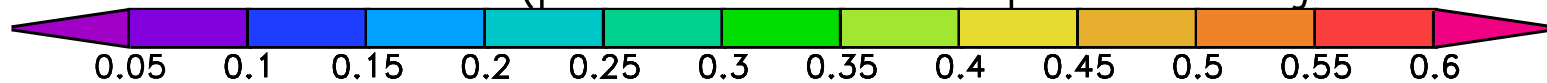
AVERAGE OF PERCENTILES (percentile not recomputed for region of interest)



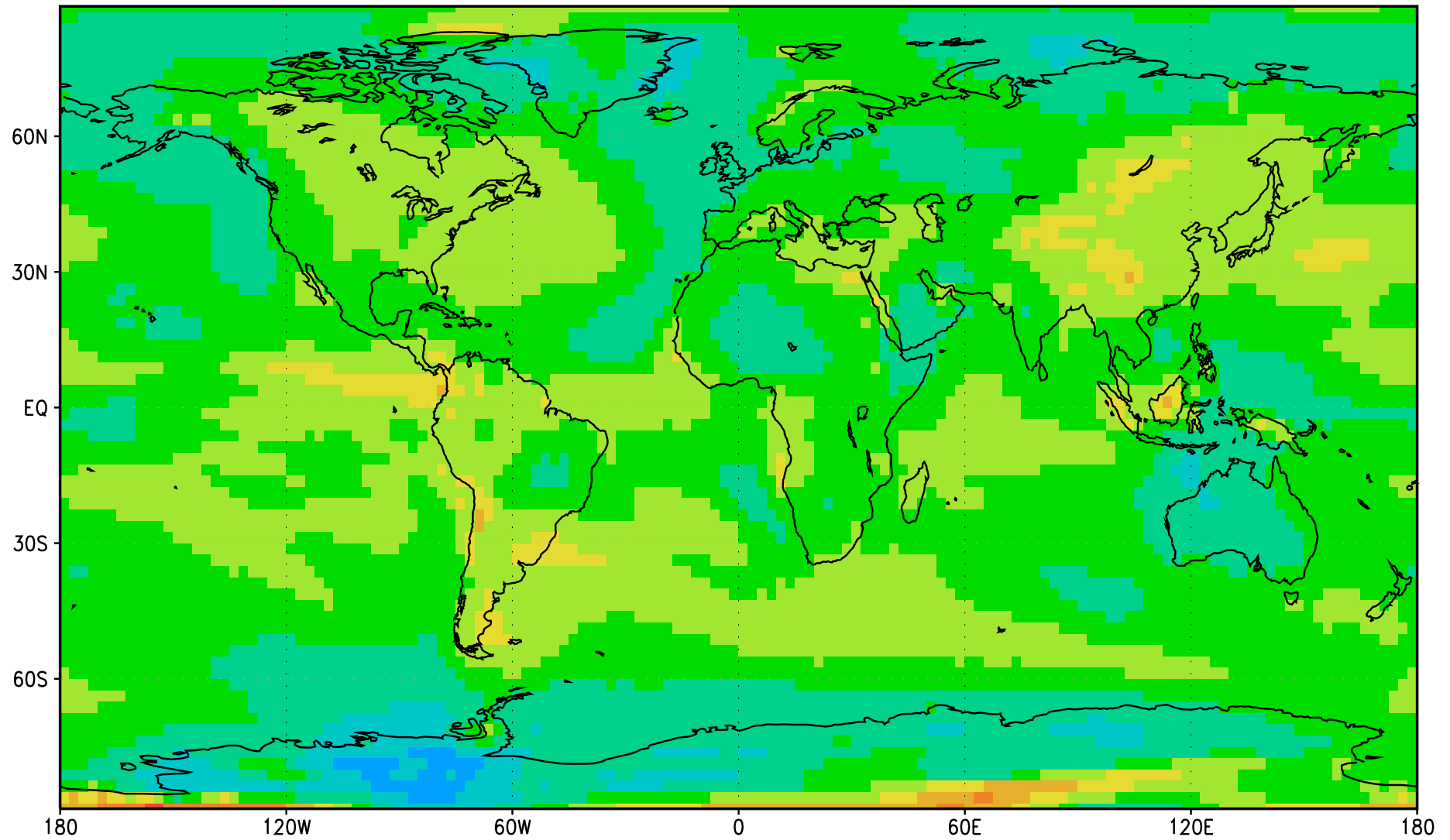
Precip percentile when (i,j) in lowest decile ($i\pm 3, j\pm 3$) all
GEOS5 AMIP 2.5x2.5 142 yr, 12 members each month (n=1704) area weighted



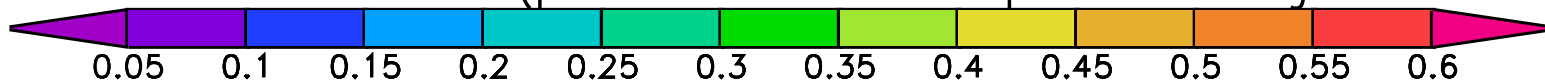
AVERAGE OF PERCENTILES (percentile not recomputed for region of interest)



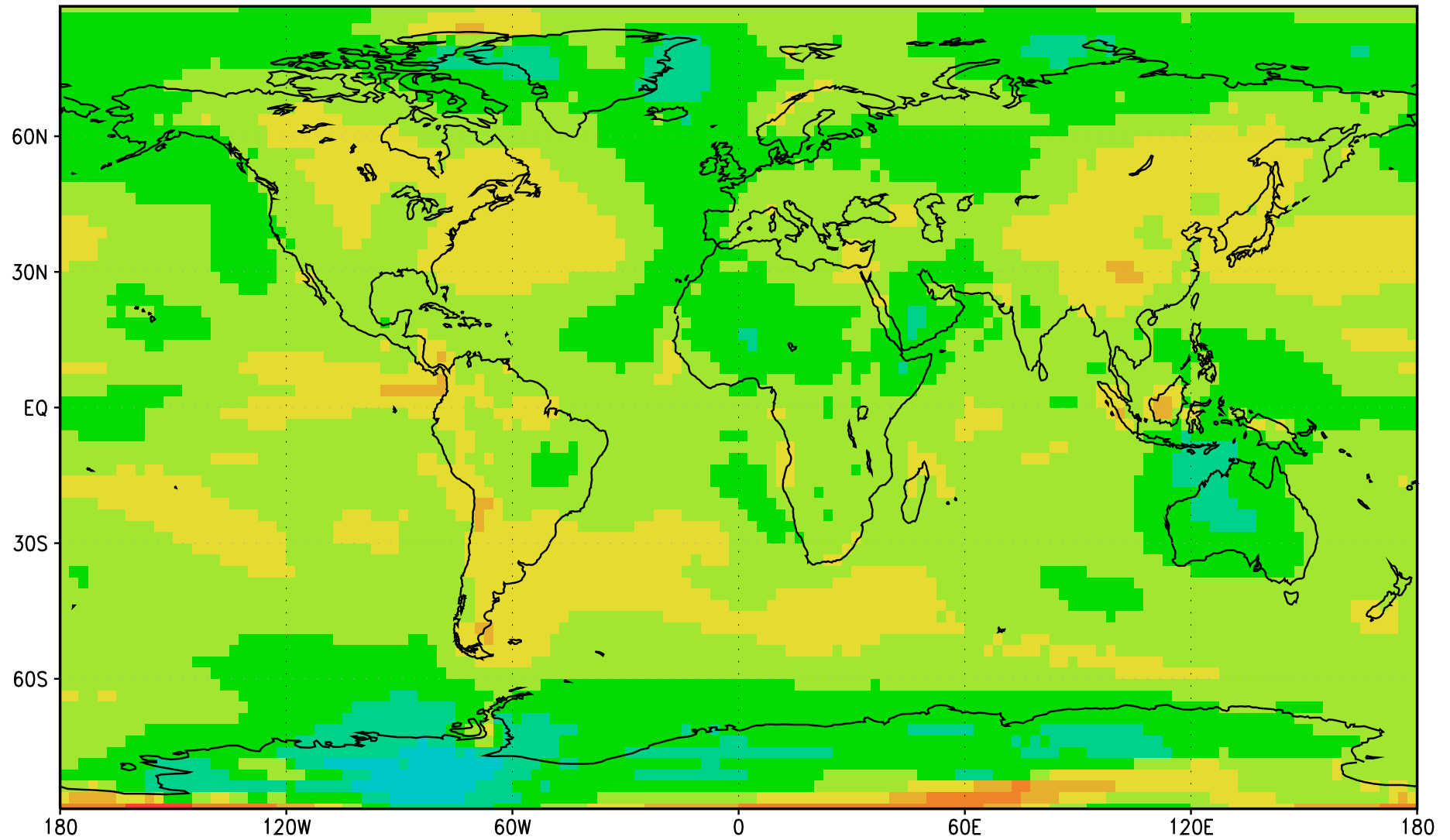
Precip percentile when (i,j) in lowest decile ($i\pm 4, j\pm 4$) all
GEOS5 AMIP 2.5x2.5 142 yr, 12 members each month (n=1704) area weighted



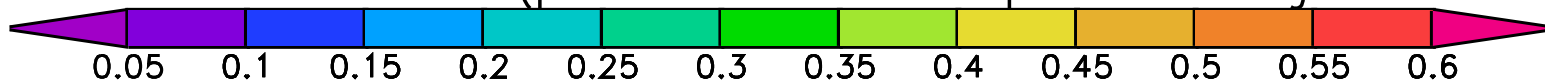
AVERAGE OF PERCENTILES (percentile not recomputed for region of interest)



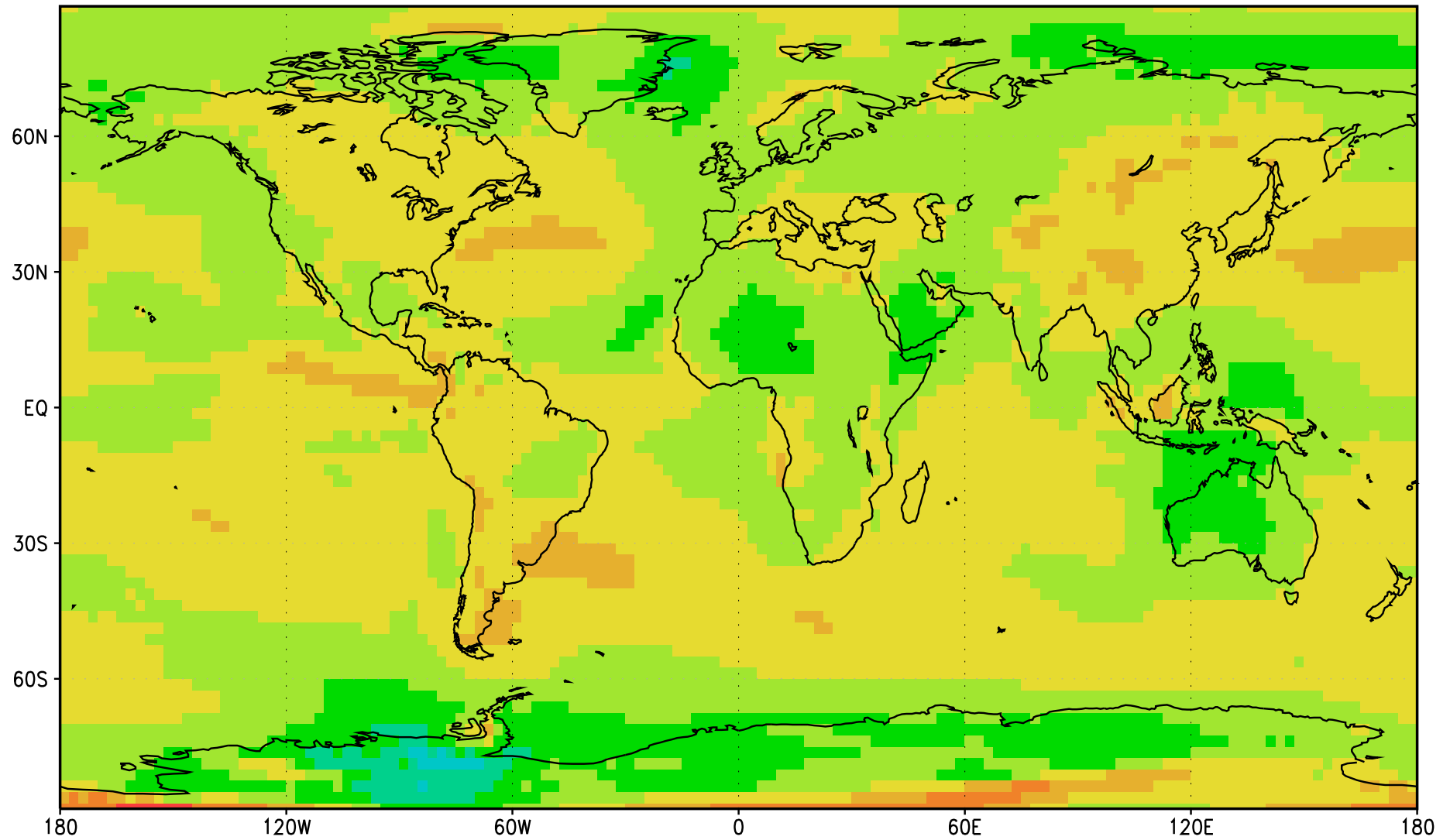
Precip percentile when (i,j) in lowest decile ($i \pm 5, j \pm 5$) all
GEOS5 AMIP 2.5x2.5 142 yr, 12 members each month (n=1704) area weighted



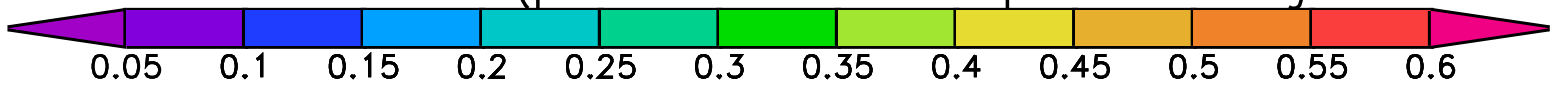
AVERAGE OF PERCENTILES (percentile not recomputed for region of interest)



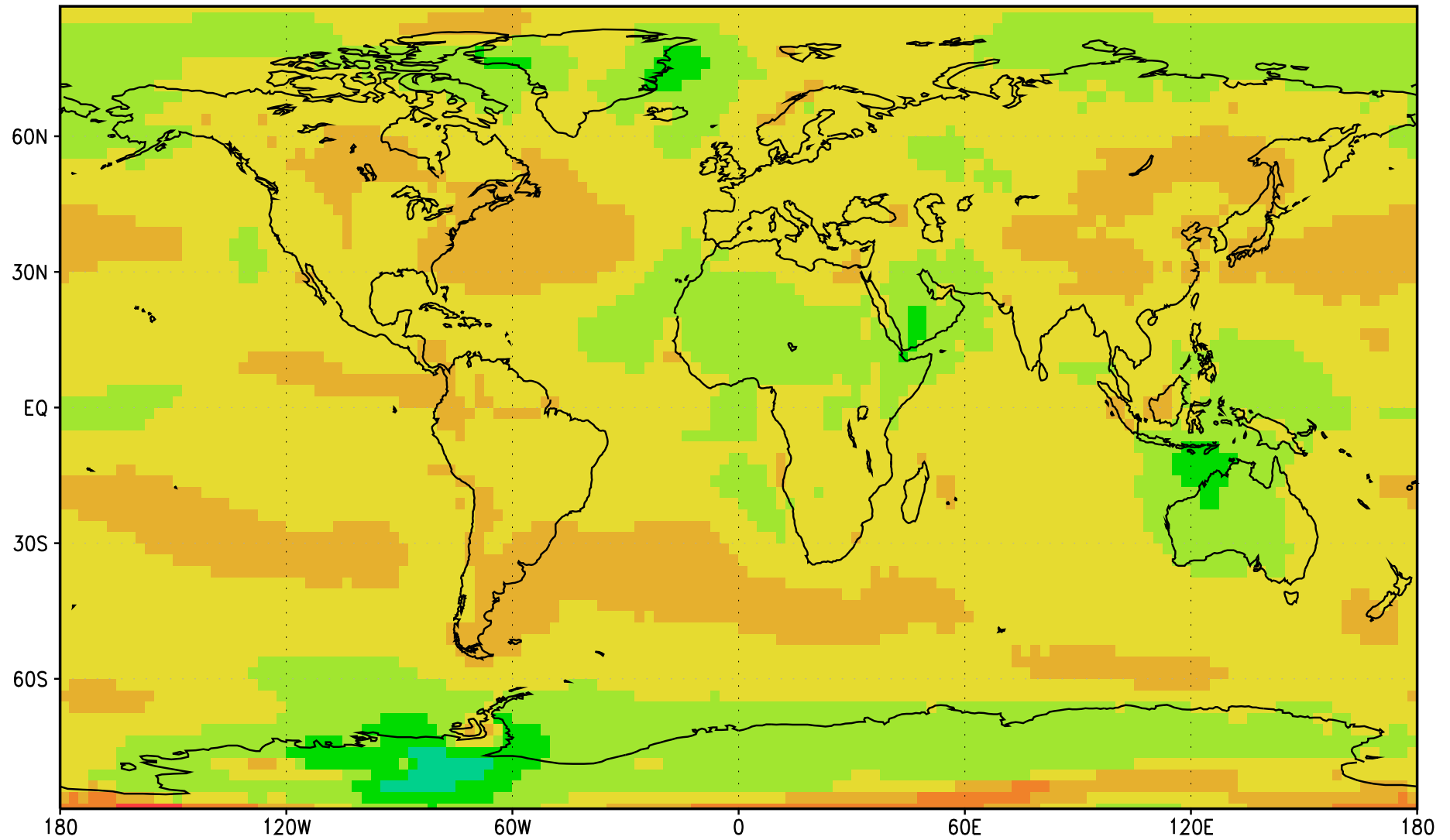
Precip percentile when (i,j) in lowest decile ($i \pm 6, j \pm 6$) all
GEOS5 AMIP 2.5x2.5 142 yr, 12 members each month (n=1704) area weighted



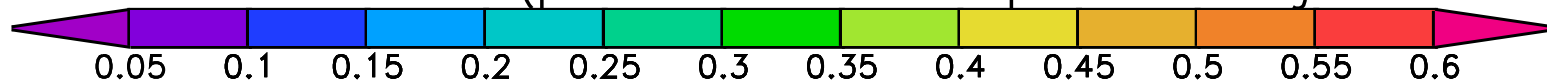
AVERAGE OF PERCENTILES (percentile not recomputed for region of interest)



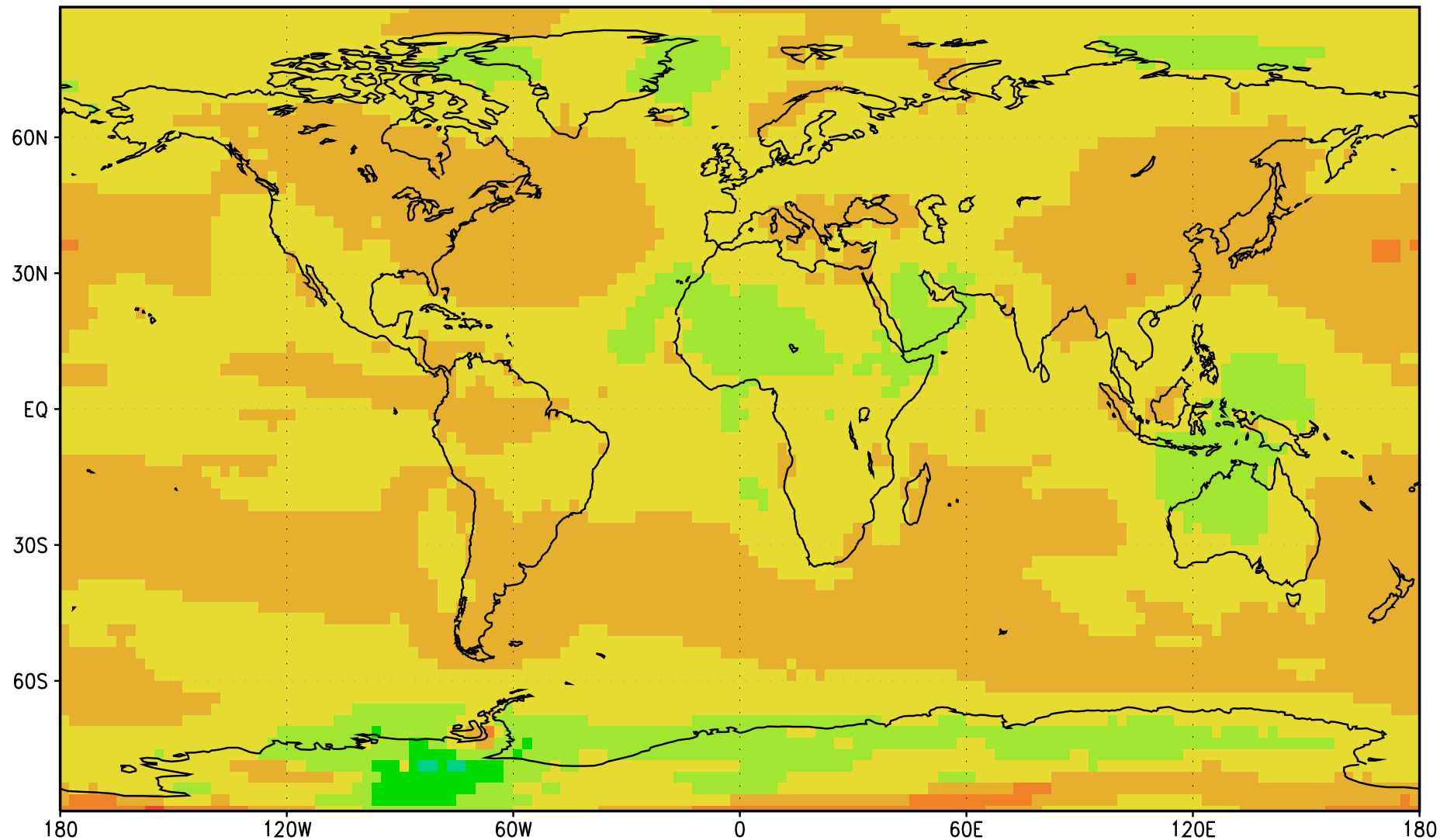
Precip percentile when (i,j) in lowest decile ($i \pm 7, j \pm 7$) all
GEOS5 AMIP 2.5x2.5 142 yr, 12 members each month (n=1704) area weighted



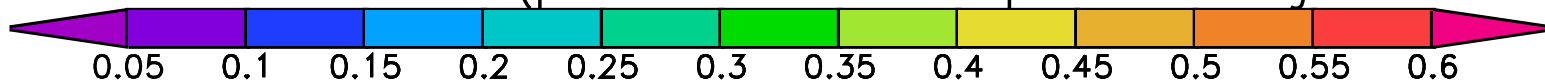
AVERAGE OF PERCENTILES (percentile not recomputed for region of interest)



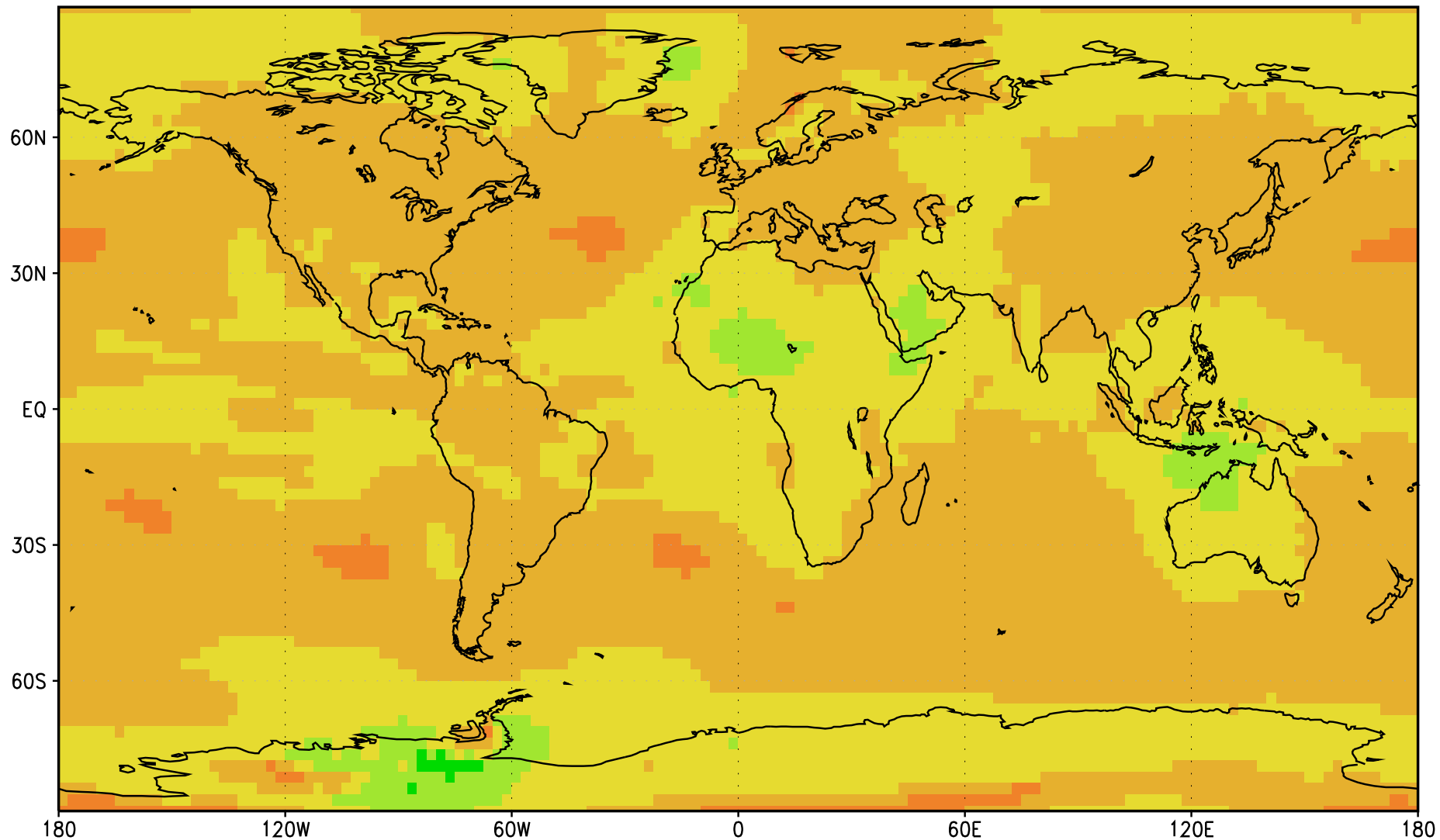
Precip percentile when (i,j) in lowest decile ($i \pm 8, j \pm 8$) all
GEOS5 AMIP 2.5x2.5 142 yr, 12 members each month (n=1704) area weighted



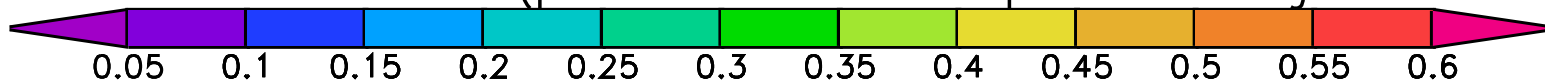
AVERAGE OF PERCENTILES (percentile not recomputed for region of interest)



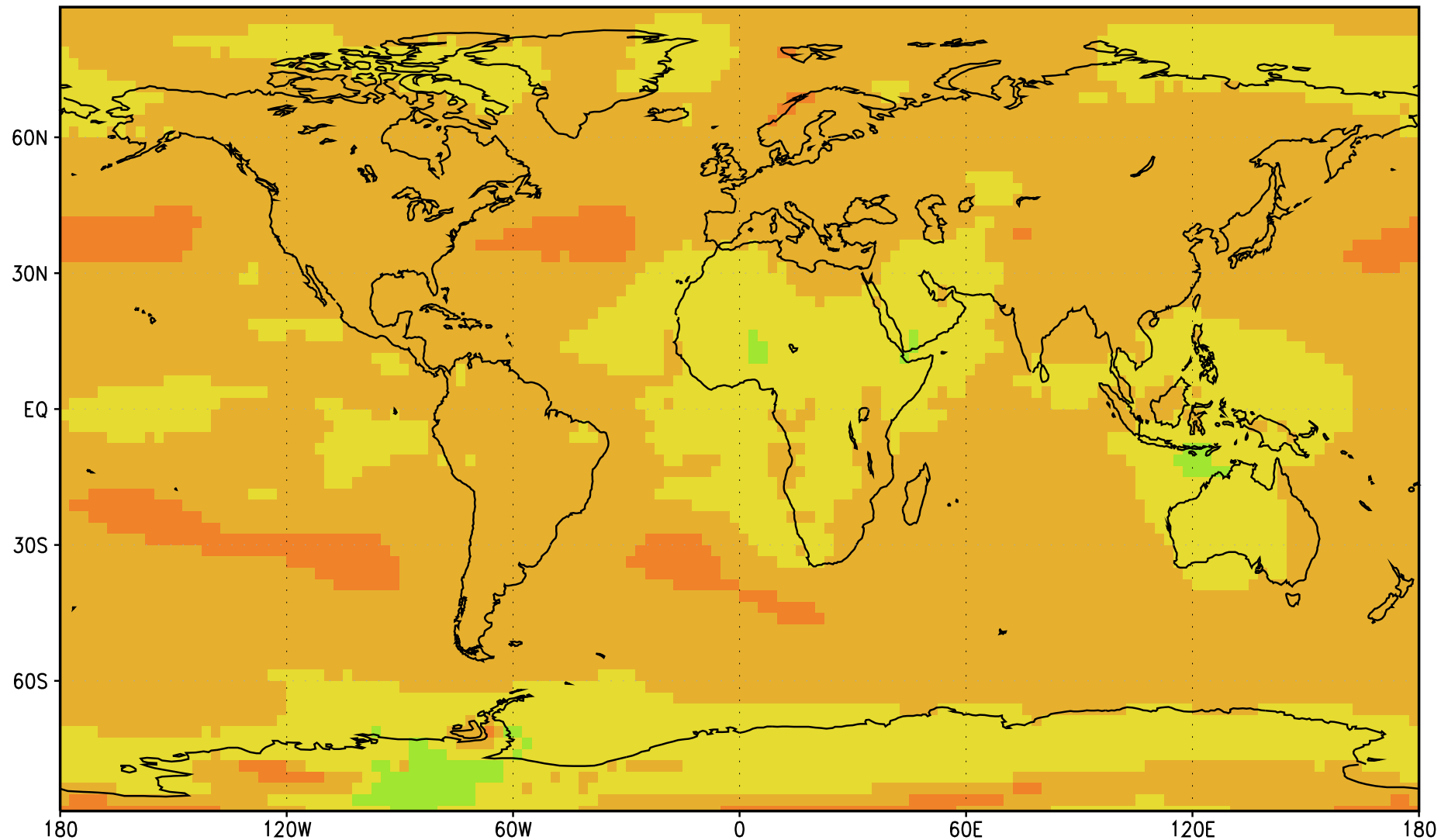
Precip percentile when (i,j) in lowest decile ($i \pm 9, j \pm 9$) all
GEOS5 AMIP 2.5x2.5 142 yr, 12 members each month (n=1704) area weighted



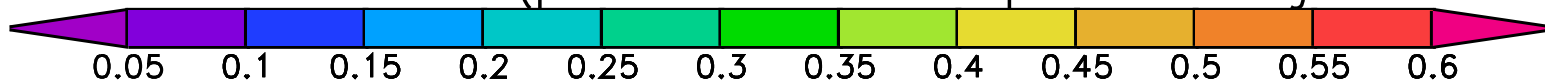
AVERAGE OF PERCENTILES (percentile not recomputed for region of interest)



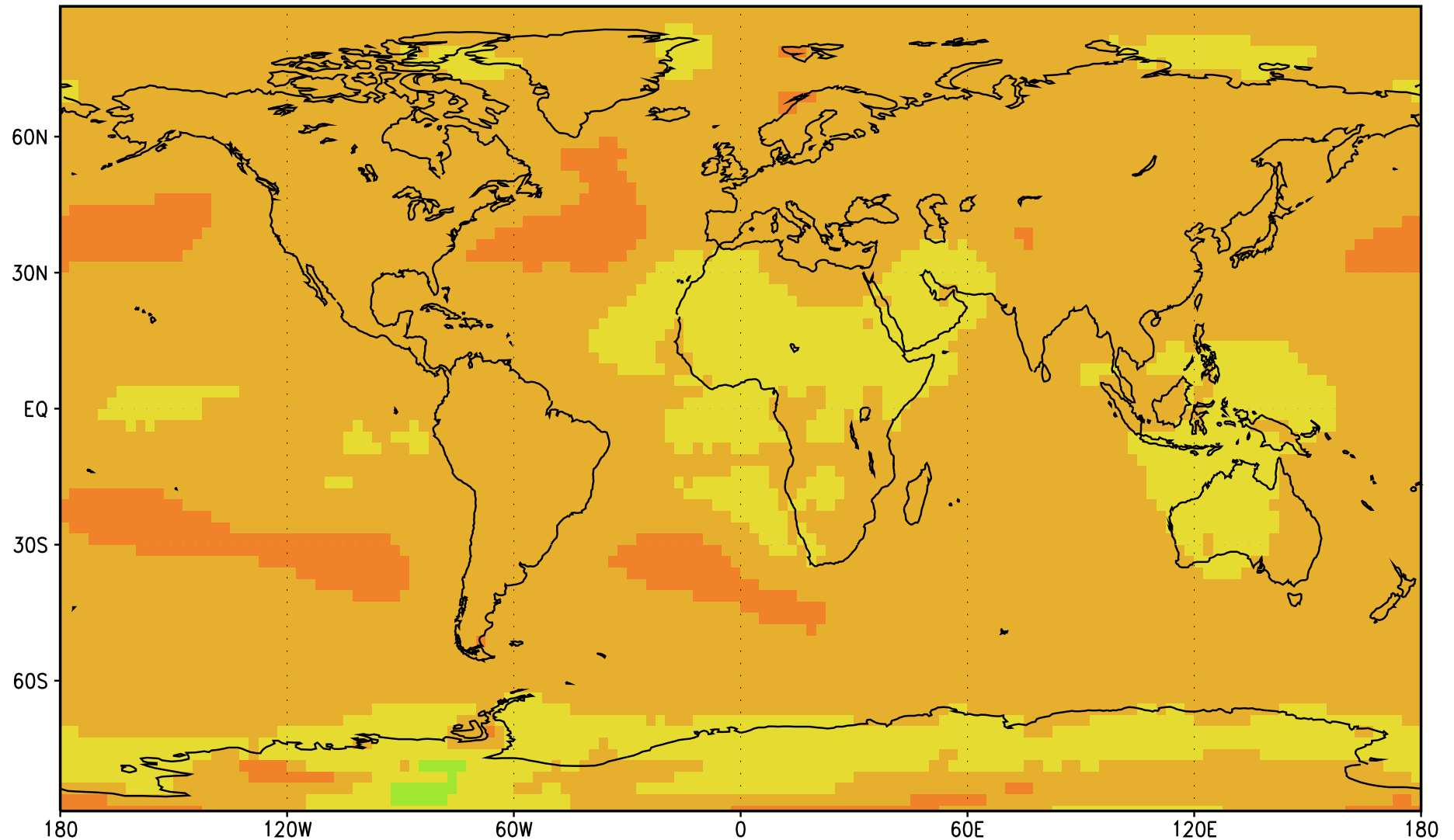
Precip percentile when (i,j) in lowest decile ($i \pm 10, j \pm 10$) all
GEOS5 AMIP 2.5x2.5 142 yr, 12 members each month (n=1704) area weighted



AVERAGE OF PERCENTILES (percentile not recomputed for region of interest)



Precip percentile when (i,j) in lowest decile ($i \pm 11, j \pm 11$) all
GEOS5 AMIP 2.5x2.5 142 yr, 12 members each month (n=1704) area weighted



AVERAGE OF PERCENTILES (percentile not recomputed for region of interest)

