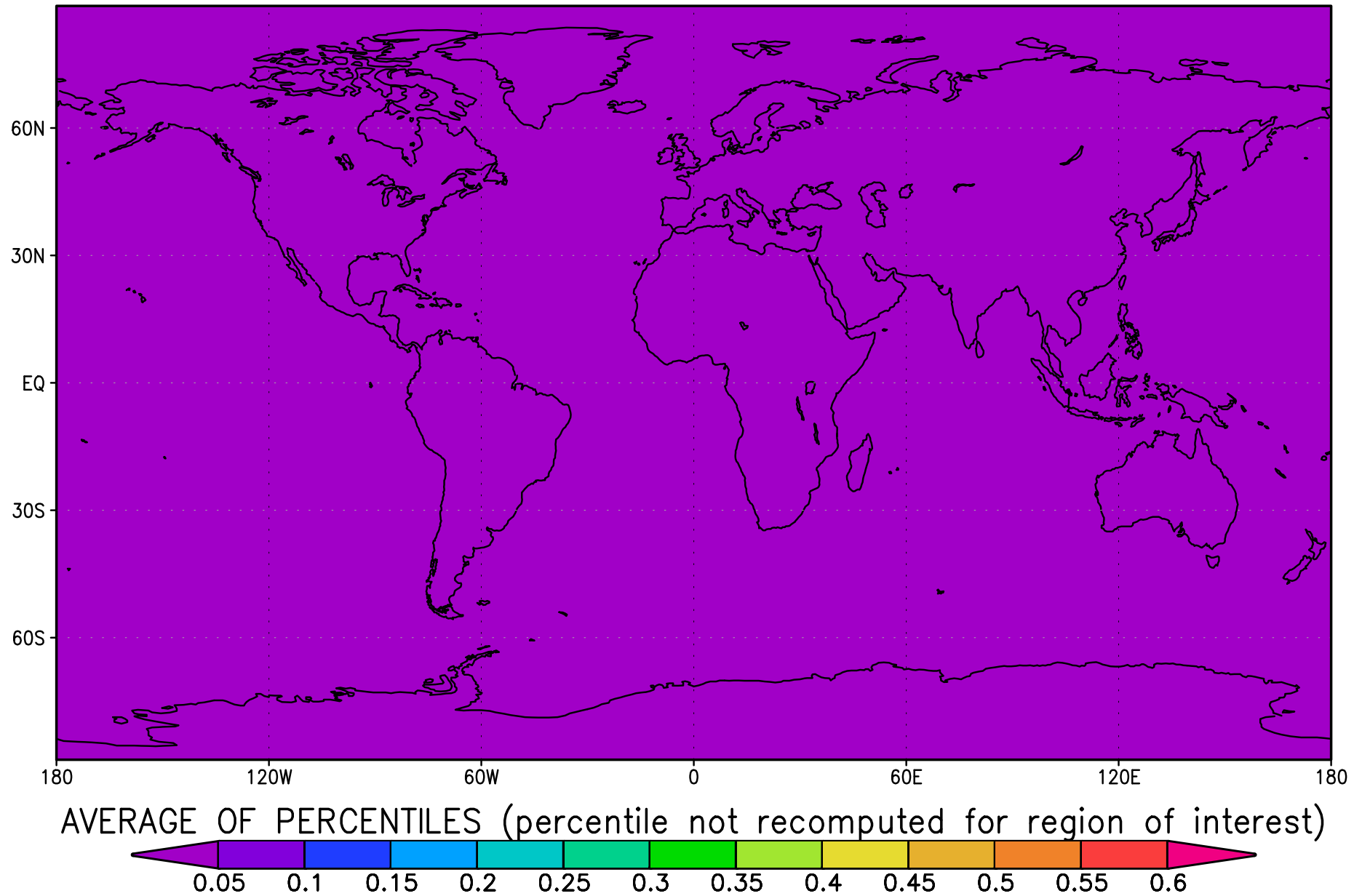


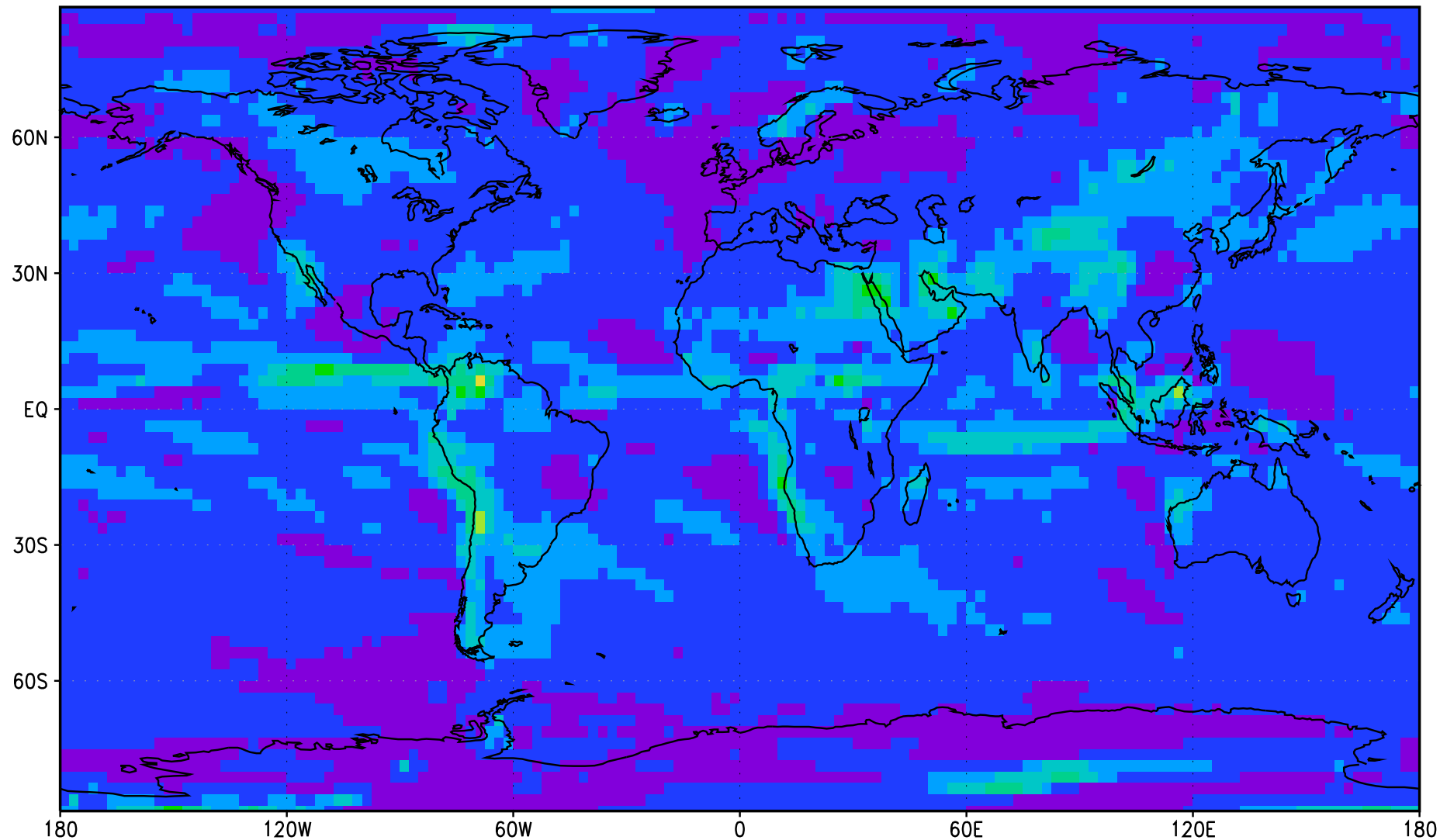
Precip percentile when (i,j) in lowest decile (i,j) only OCT

GEOS5 AMIP 2.5x2.5 142 yr, 12 members each month (n=1704) area weighted

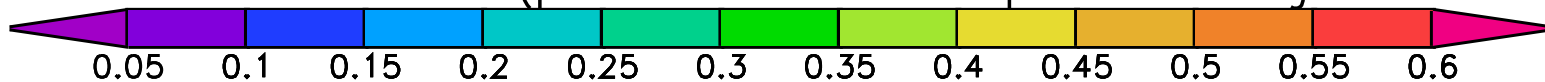


Precip percentile when (i,j) in lowest decile (i±1,j±1) OCT

GEOS5 AMIP 2.5x2.5 142 yr, 12 members each month (n=1704) area weighted

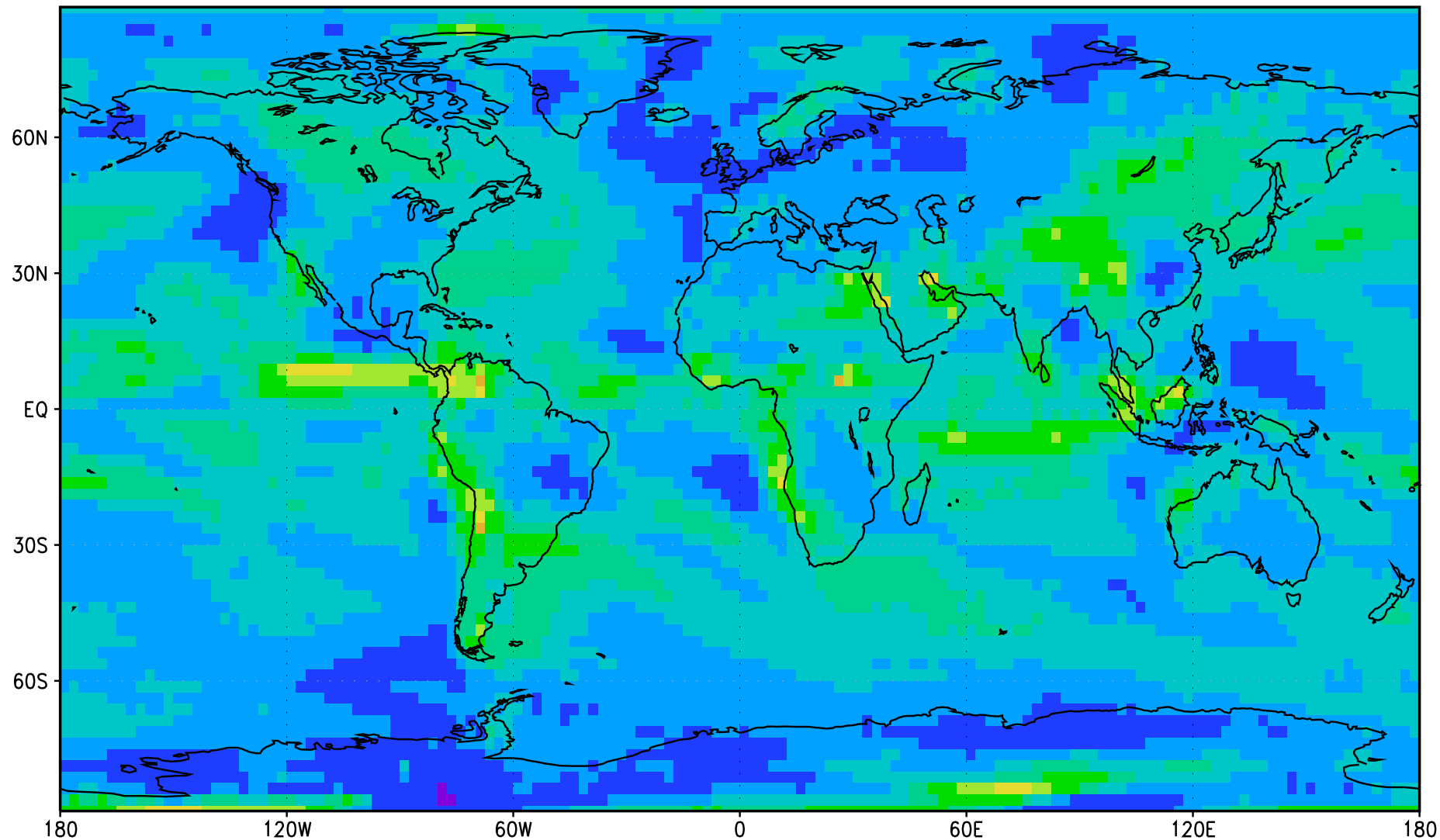


AVERAGE OF PERCENTILES (percentile not recomputed for region of interest)

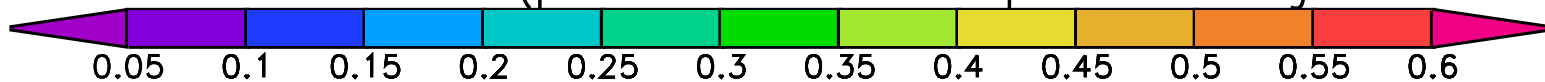


Precip percentile when (i,j) in lowest decile (i±2,j±2) OCT

GEOS5 AMIP 2.5x2.5 142 yr, 12 members each month (n=1704) area weighted

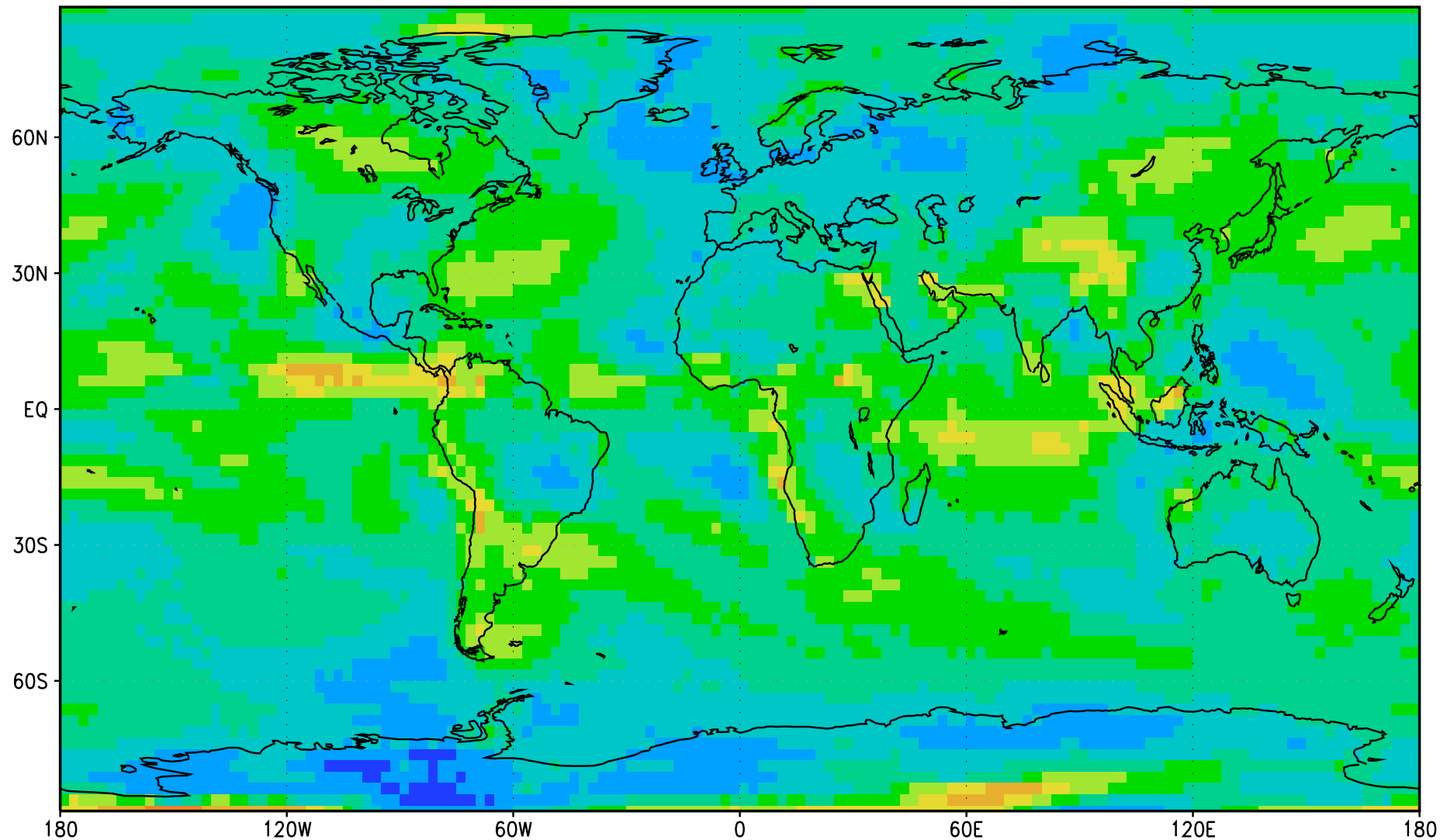


AVERAGE OF PERCENTILES (percentile not recomputed for region of interest)

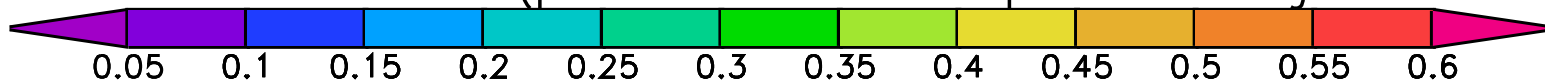


Precip percentile when (i,j) in lowest decile (i±3,j±3) OCT

GEOS5 AMIP 2.5x2.5 142 yr, 12 members each month (n=1704) area weighted

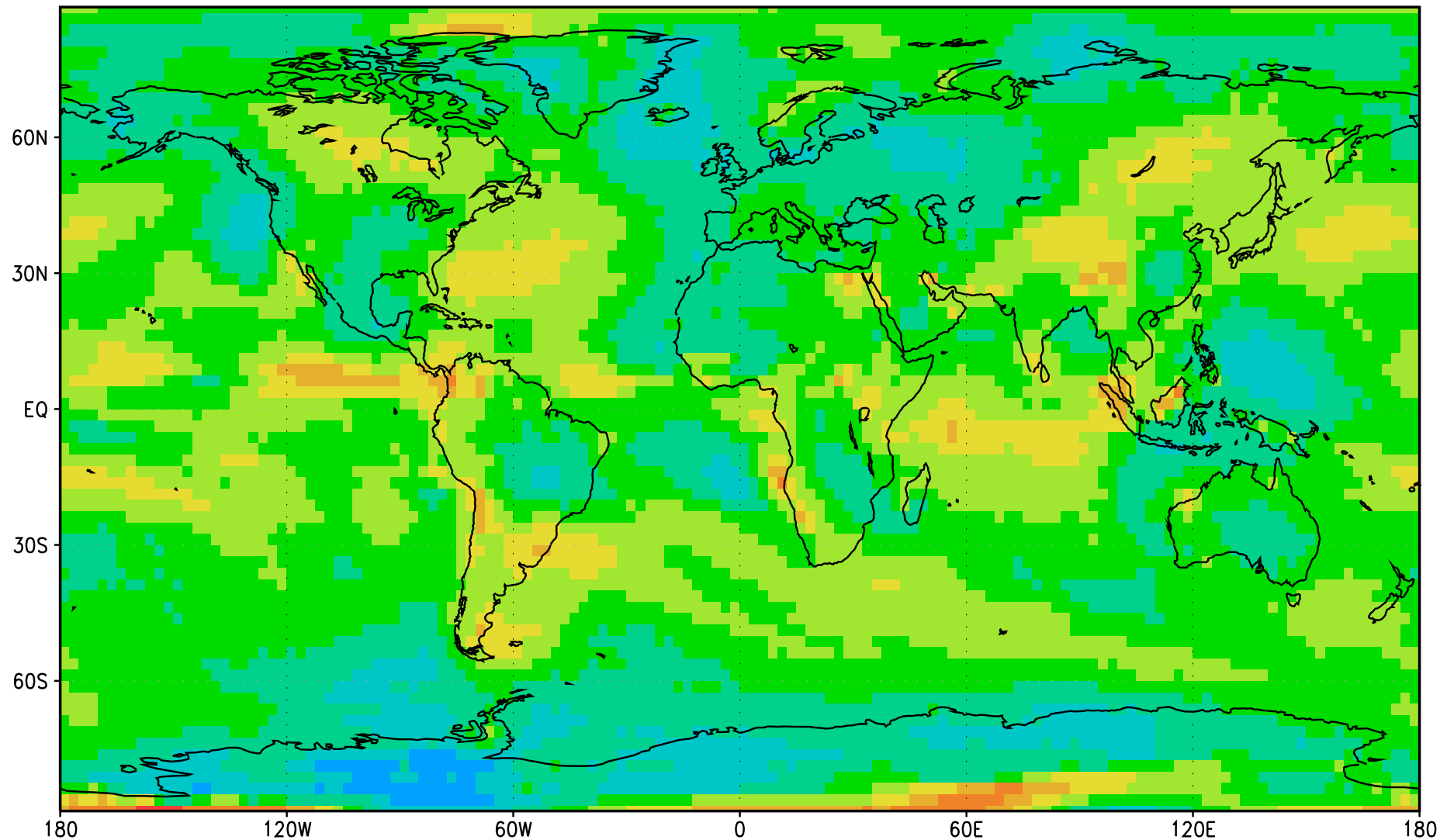


AVERAGE OF PERCENTILES (percentile not recomputed for region of interest)

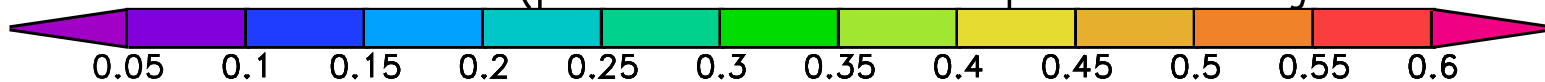


Precip percentile when (i,j) in lowest decile (i±4,j±4) OCT

GEOS5 AMIP 2.5x2.5 142 yr, 12 members each month (n=1704) area weighted

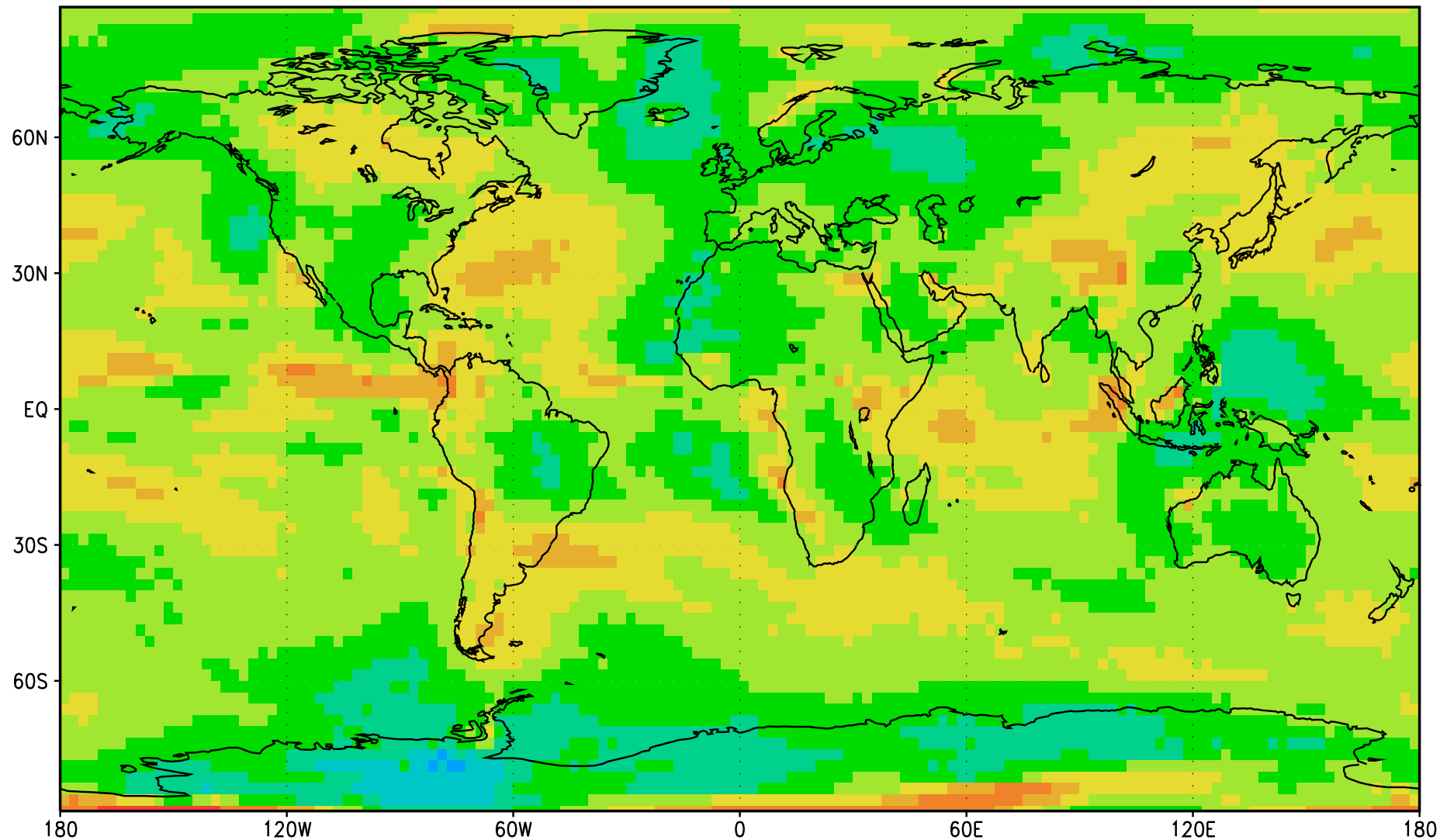


AVERAGE OF PERCENTILES (percentile not recomputed for region of interest)

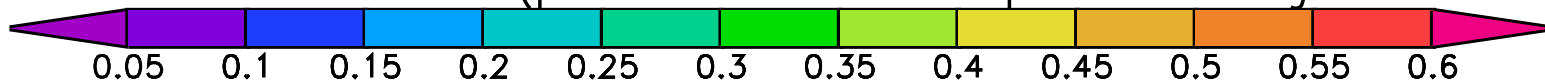


Precip percentile when (i,j) in lowest decile (i±5,j±5) OCT

GEOS5 AMIP 2.5x2.5 142 yr, 12 members each month (n=1704) area weighted

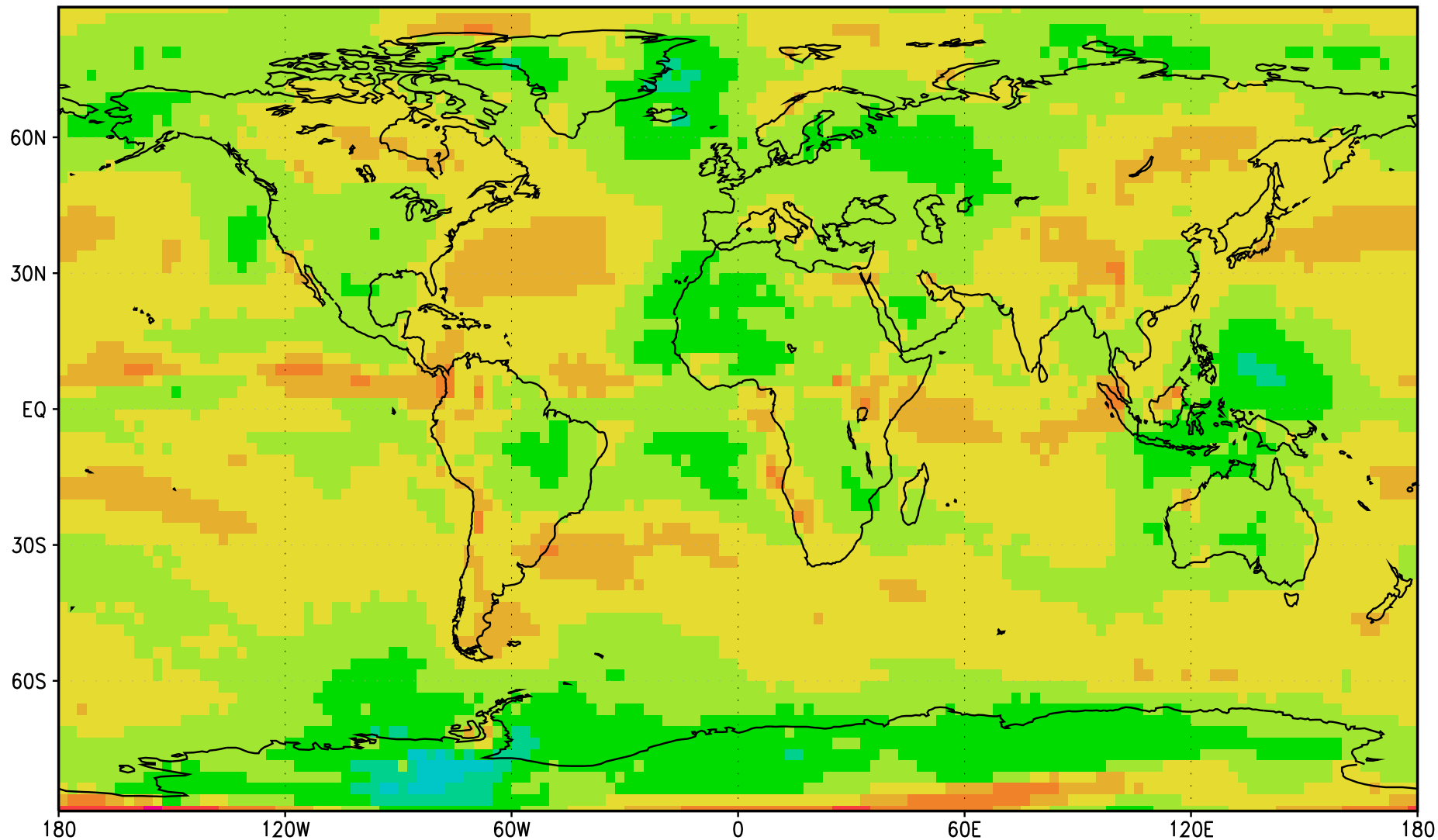


AVERAGE OF PERCENTILES (percentile not recomputed for region of interest)

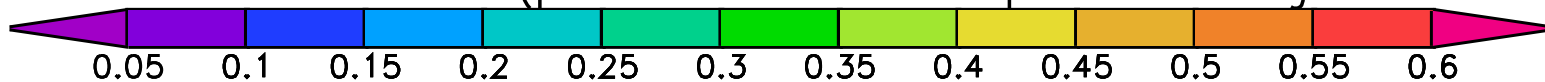


Precip percentile when (i,j) in lowest decile (i±6,j±6) OCT

GEOS5 AMIP 2.5x2.5 142 yr, 12 members each month (n=1704) area weighted

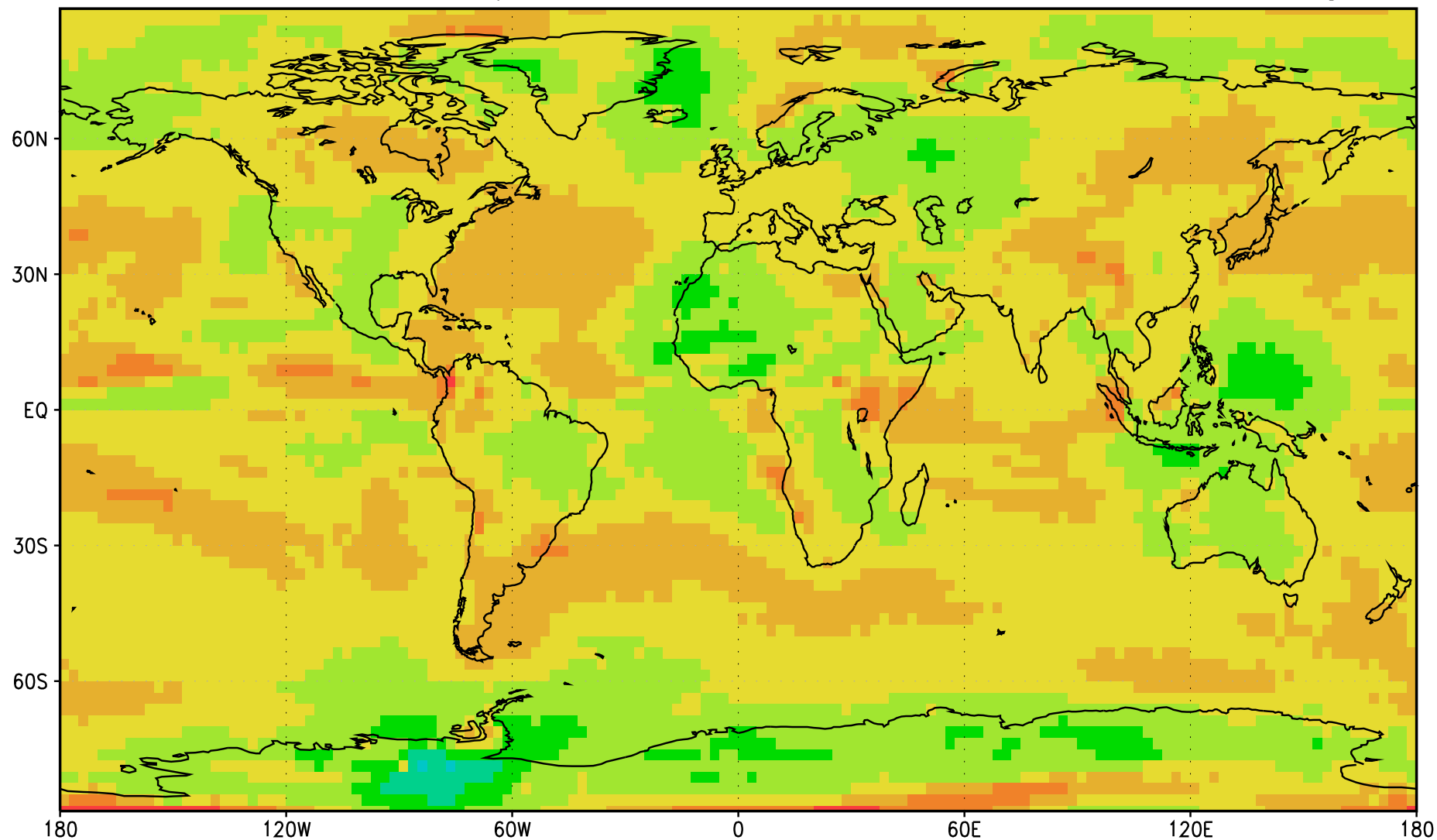


AVERAGE OF PERCENTILES (percentile not recomputed for region of interest)

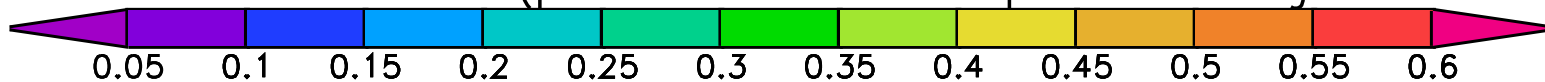


Precip percentile when (i,j) in lowest decile (i±7,j±7) OCT

GEOS5 AMIP 2.5x2.5 142 yr, 12 members each month (n=1704) area weighted



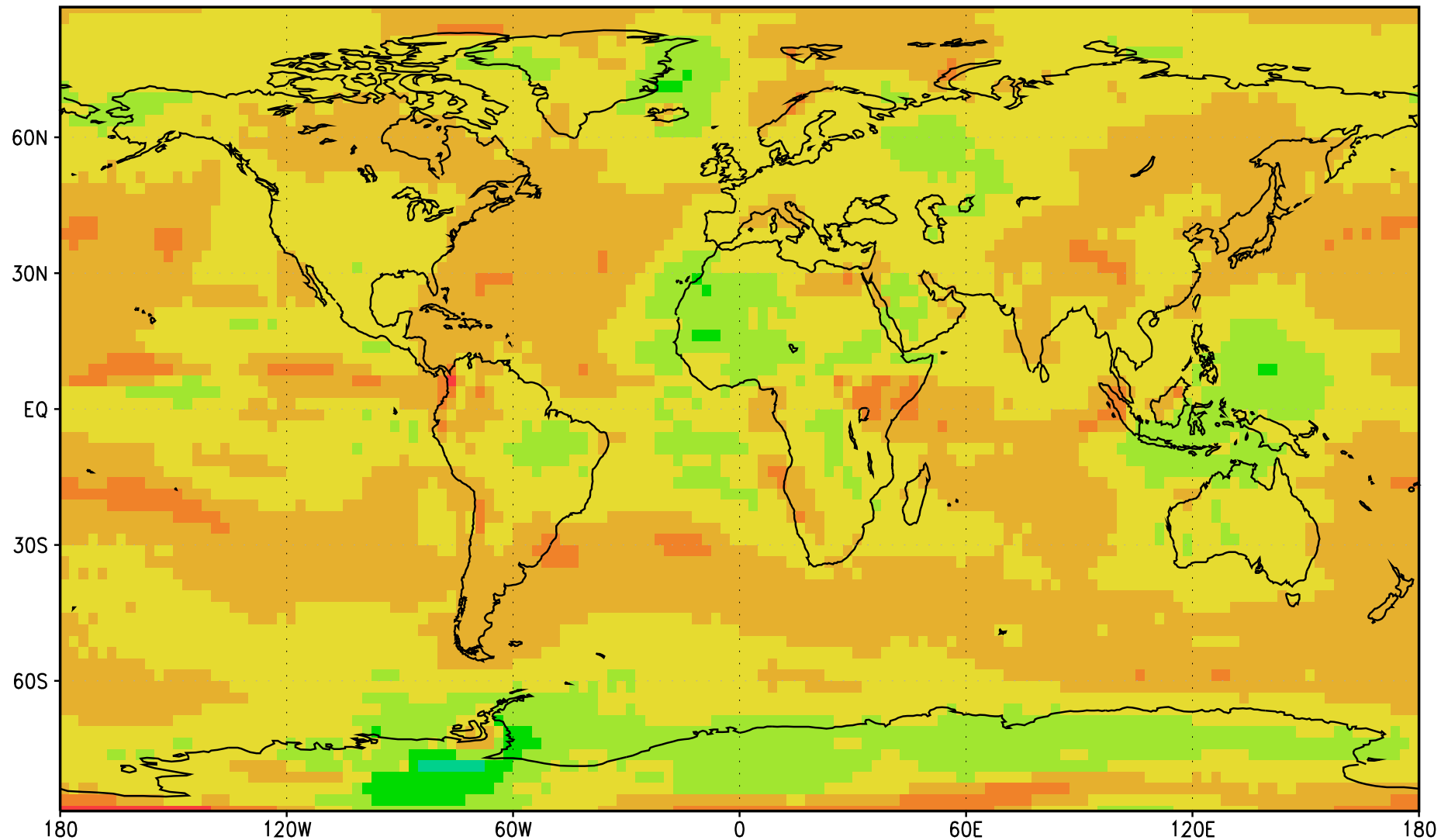
AVERAGE OF PERCENTILES (percentile not recomputed for region of interest)



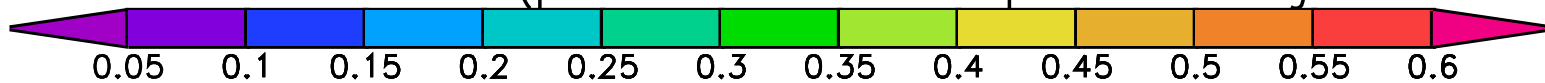


Precip percentile when (i,j) in lowest decile (i±8,j±8) OCT

GEOS5 AMIP 2.5x2.5 142 yr, 12 members each month (n=1704) area weighted

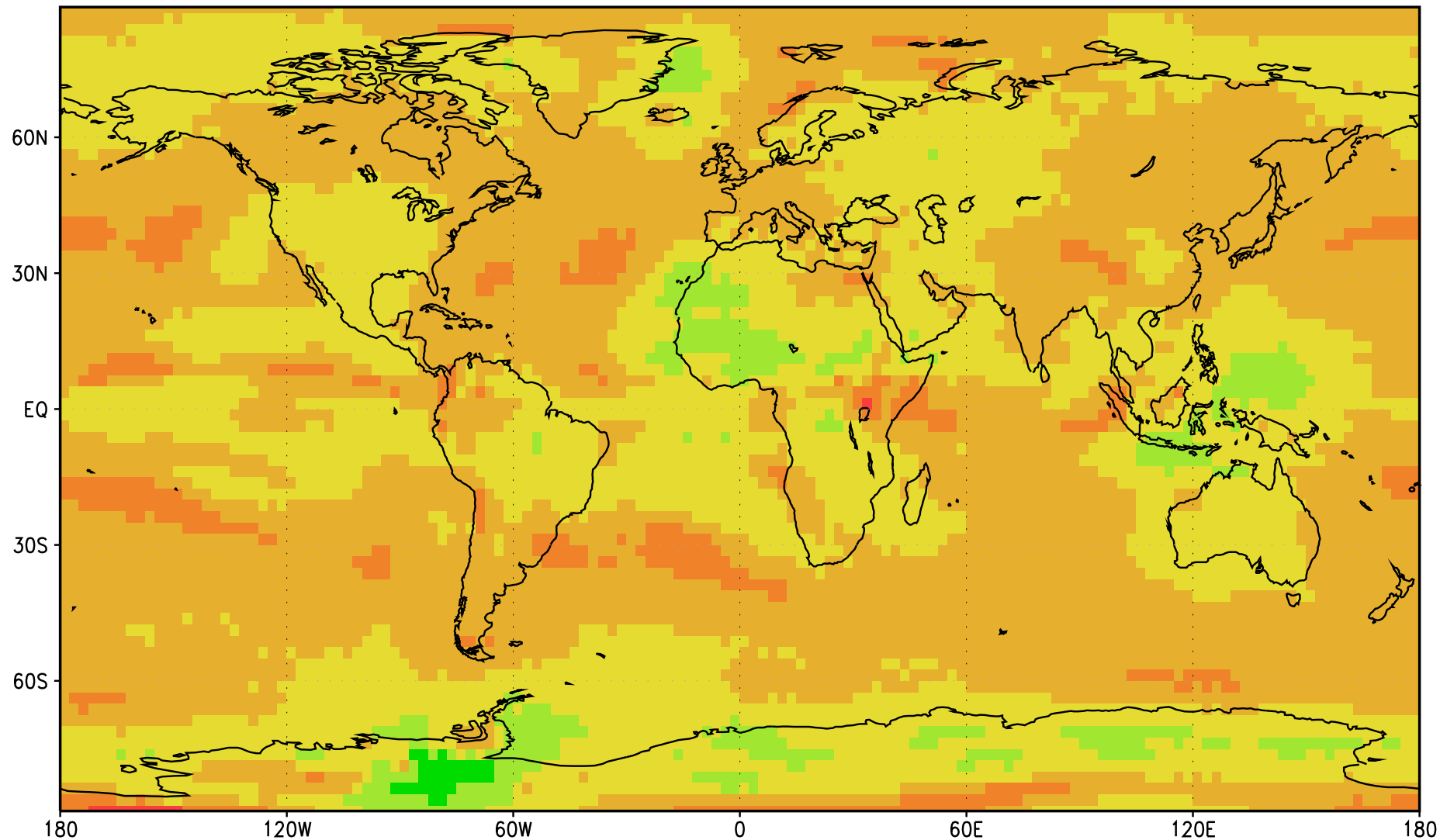


AVERAGE OF PERCENTILES (percentile not recomputed for region of interest)

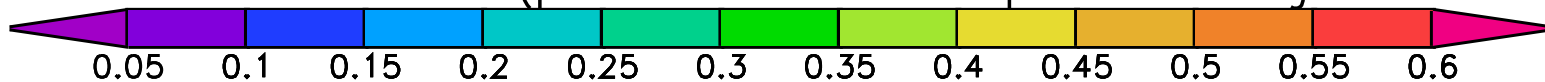


Precip percentile when (i,j) in lowest decile (i±9,j±9) OCT

GEOS5 AMIP 2.5x2.5 142 yr, 12 members each month (n=1704) area weighted

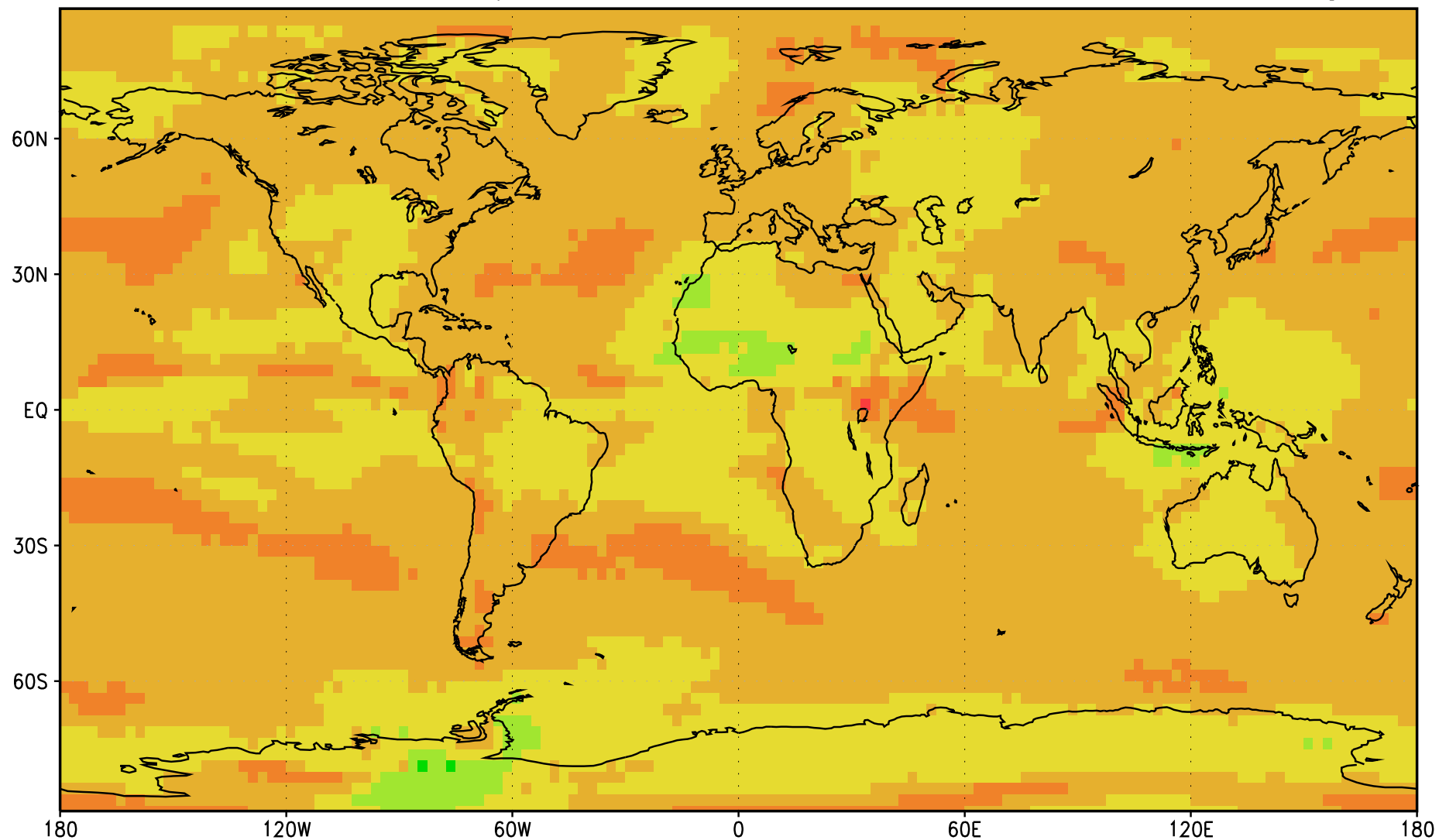


AVERAGE OF PERCENTILES (percentile not recomputed for region of interest)

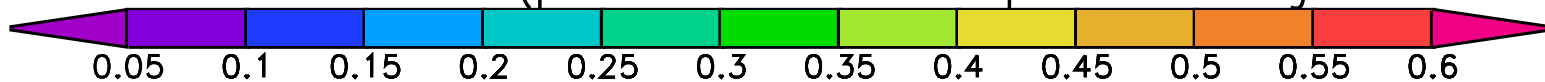


Precip precentile when (i,j) in lowest decile (i±10,j±10) OCT

GEOS5 AMIP 2.5x2.5 142 yr, 12 members each month (n=1704) area weighted

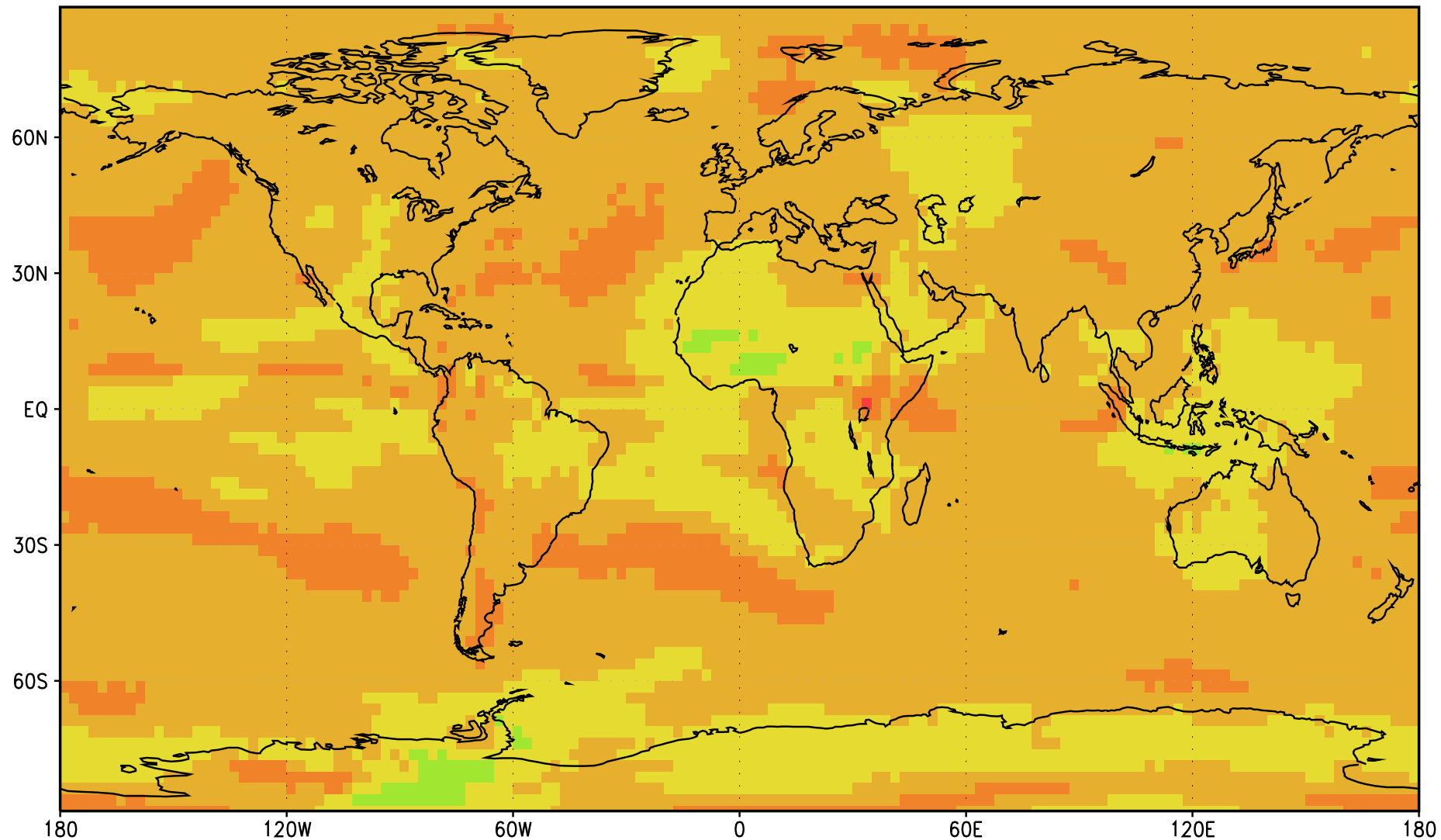


AVERAGE OF PERCENTILES (percentile not recomputed for region of interest)



Precip precentile when (i,j) in lowest decile (i±11,j±11) OCT

GEOS5 AMIP 2.5x2.5 142 yr, 12 members each month (n=1704) area weighted



AVERAGE OF PERCENTILES (percentile not recomputed for region of interest)

