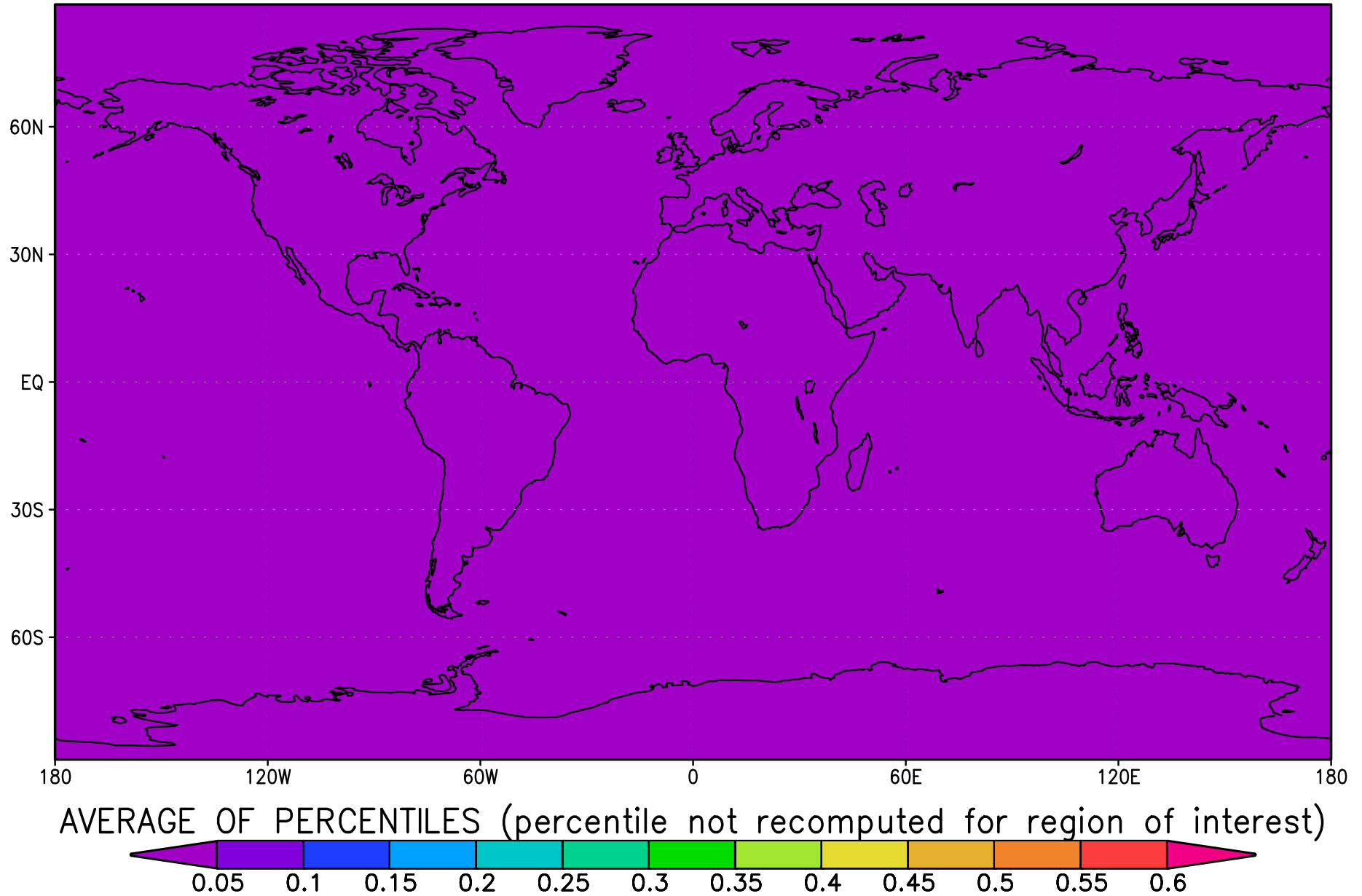


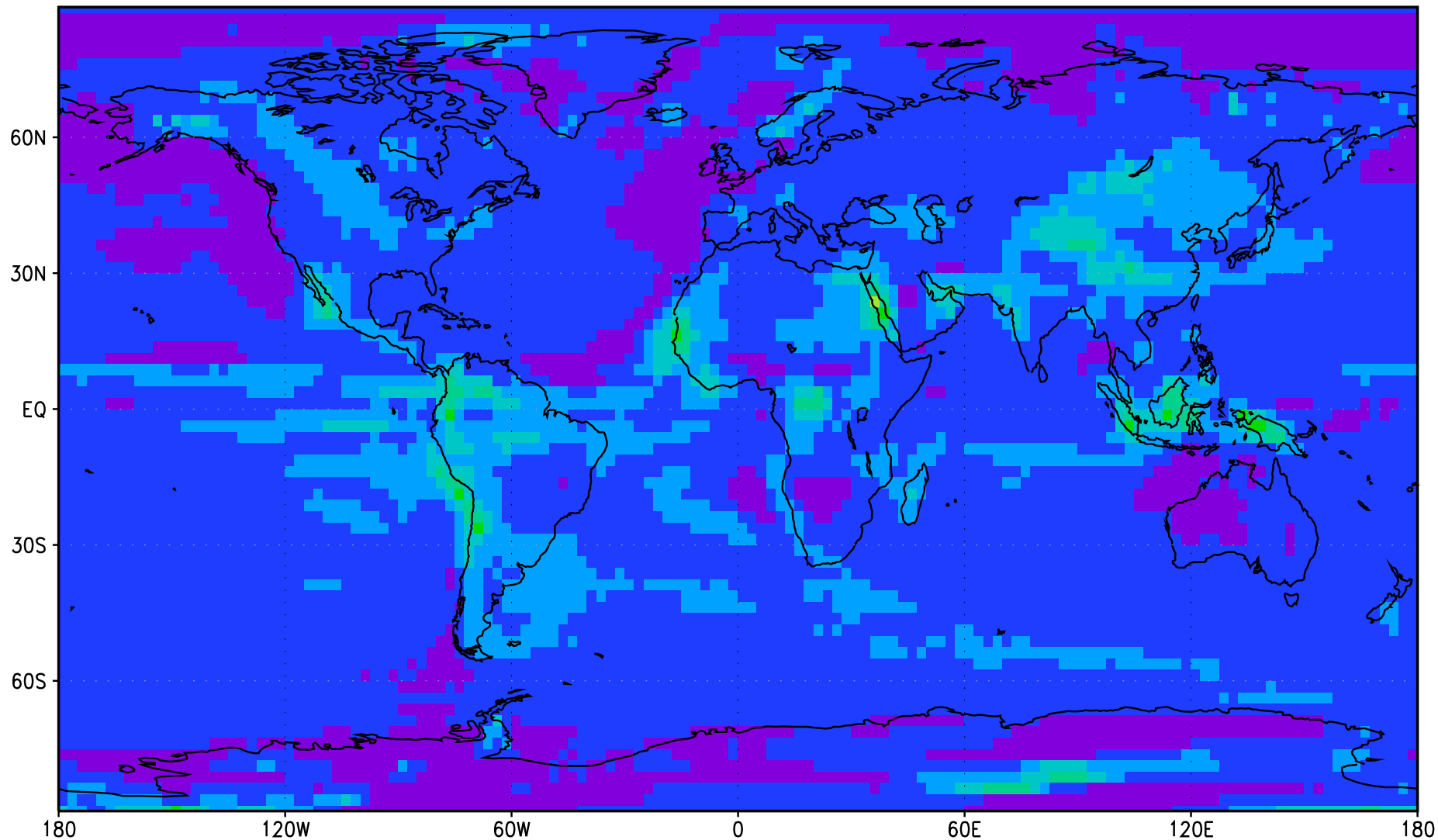
Precip percentile when (i,j) in lowest decile (i,j) only MAM

GEOS5 AMIP 2.5x2.5 142 yr, 12 members each month (n=1704) area weighted

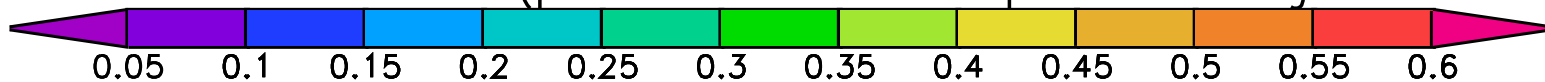


Precip percentile when (i,j) in lowest decile (i±1,j±1) MAM

GEOS5 AMIP 2.5x2.5 142 yr, 12 members each month (n=1704) area weighted

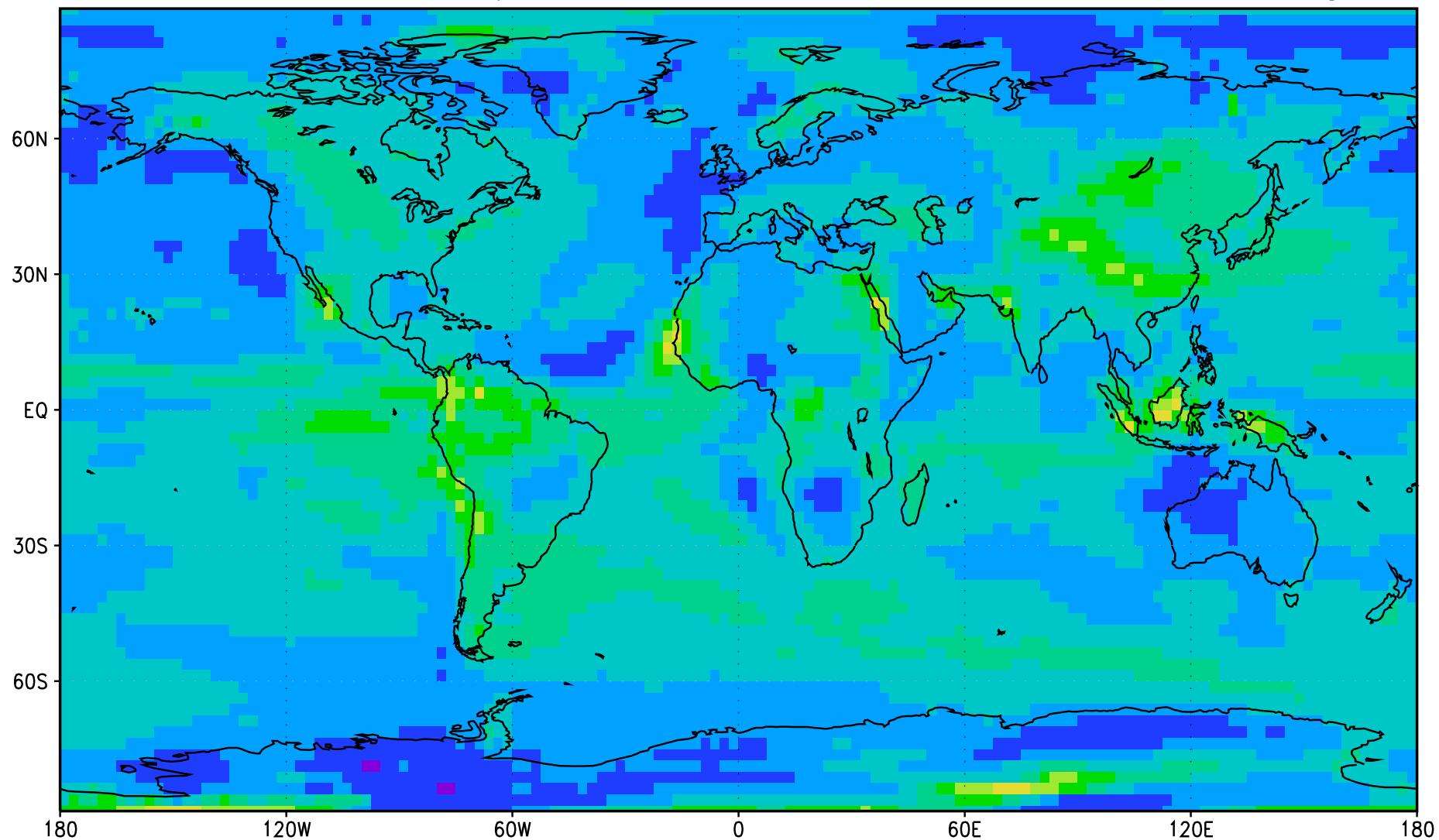


AVERAGE OF PERCENTILES (percentile not recomputed for region of interest)

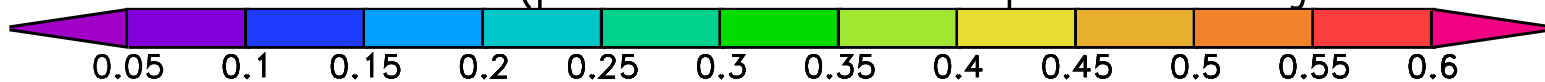


Precip percentile when (i,j) in lowest decile (i±2,j±2) MAM

GEOS5 AMIP 2.5x2.5 142 yr, 12 members each month (n=1704) area weighted

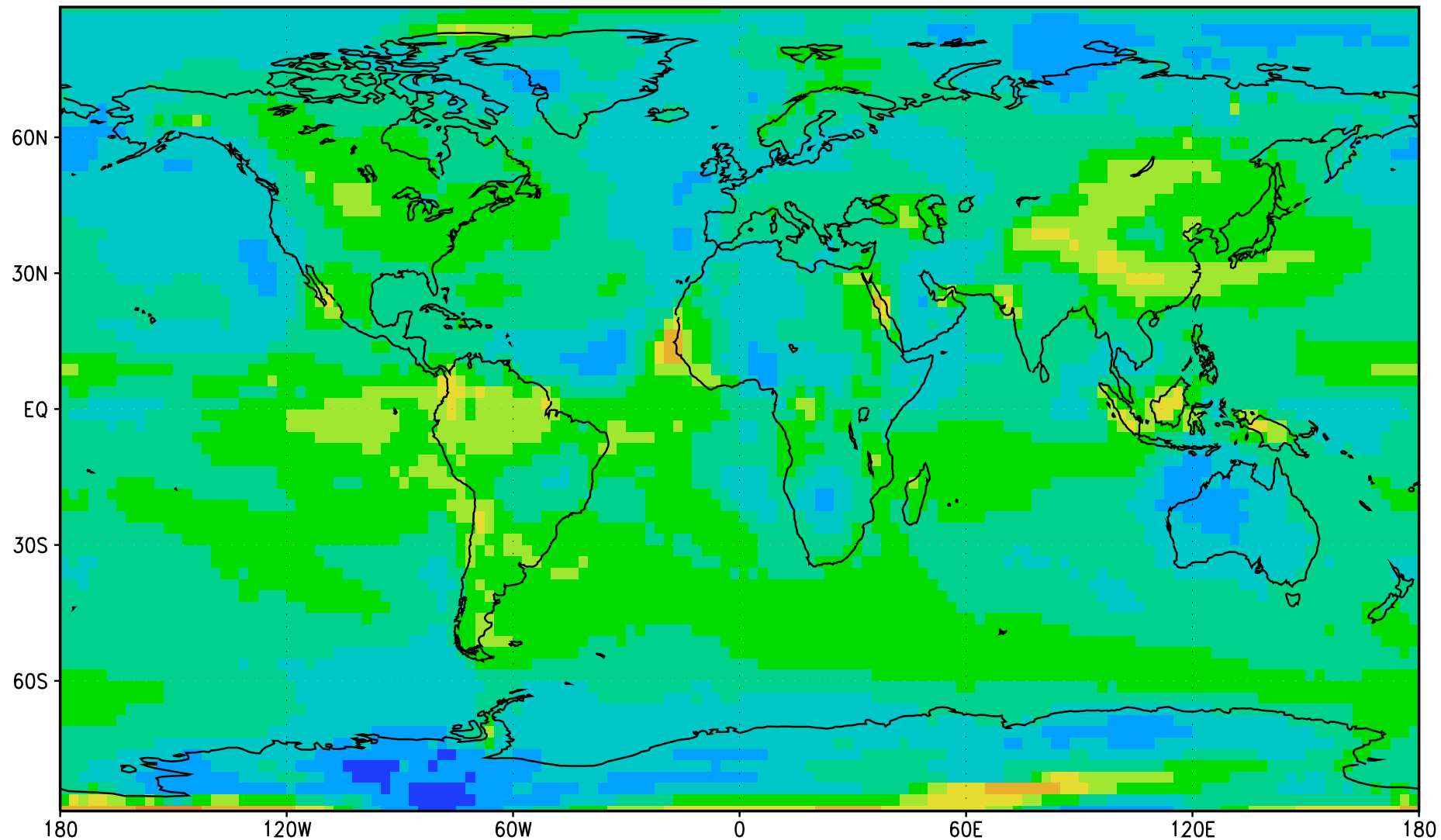


AVERAGE OF PERCENTILES (percentile not recomputed for region of interest)

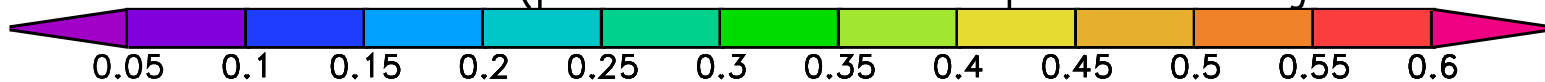


Precip percentile when (i,j) in lowest decile ($i \pm 3, j \pm 3$) MAM

GEOS5 AMIP 2.5x2.5 142 yr, 12 members each month (n=1704) area weighted

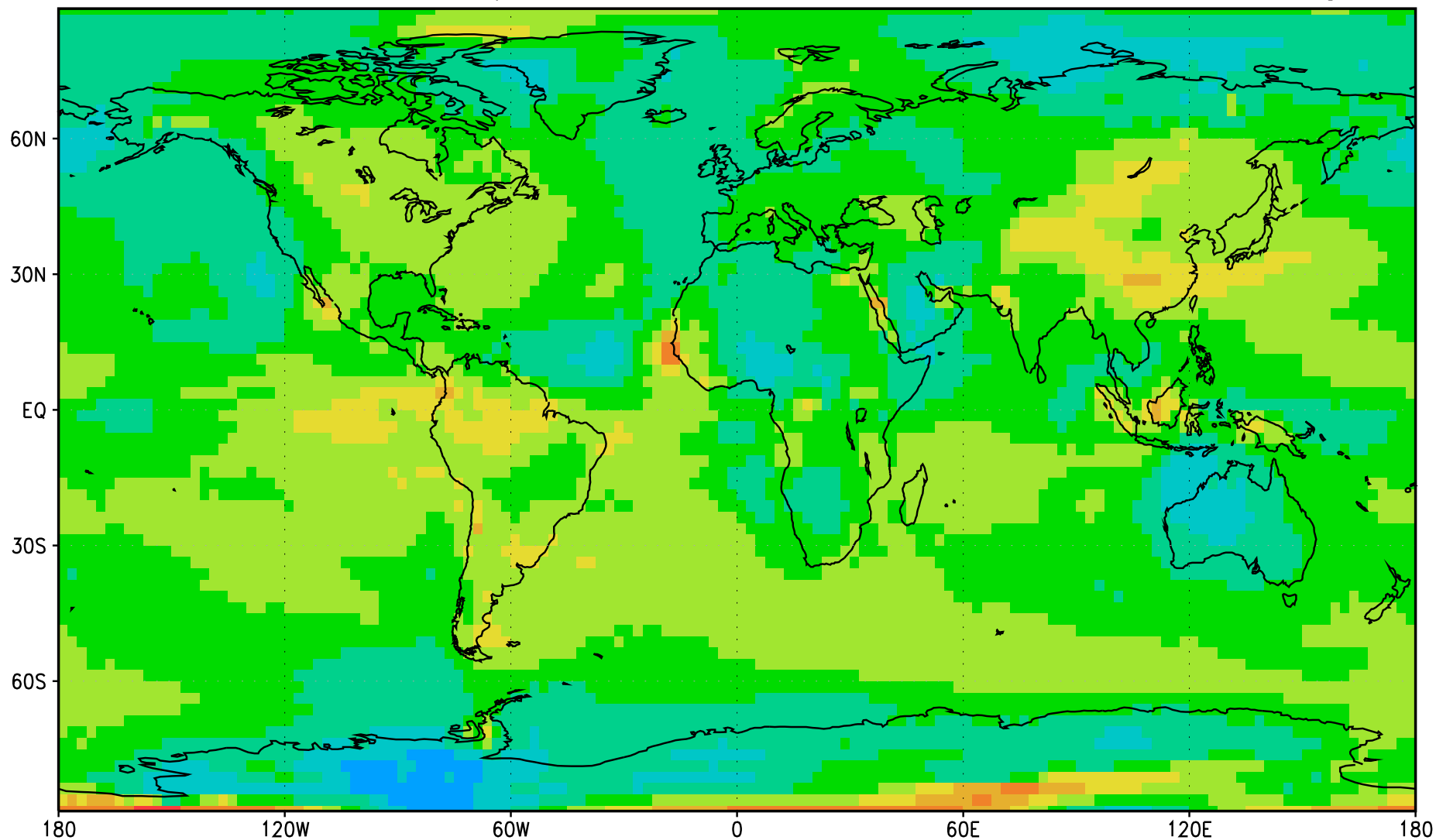


AVERAGE OF PERCENTILES (percentile not recomputed for region of interest)

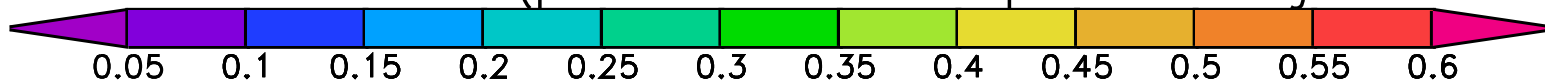


Precip percentile when (i,j) in lowest decile (i±4,j±4) MAM

GEOS5 AMIP 2.5x2.5 142 yr, 12 members each month (n=1704) area weighted

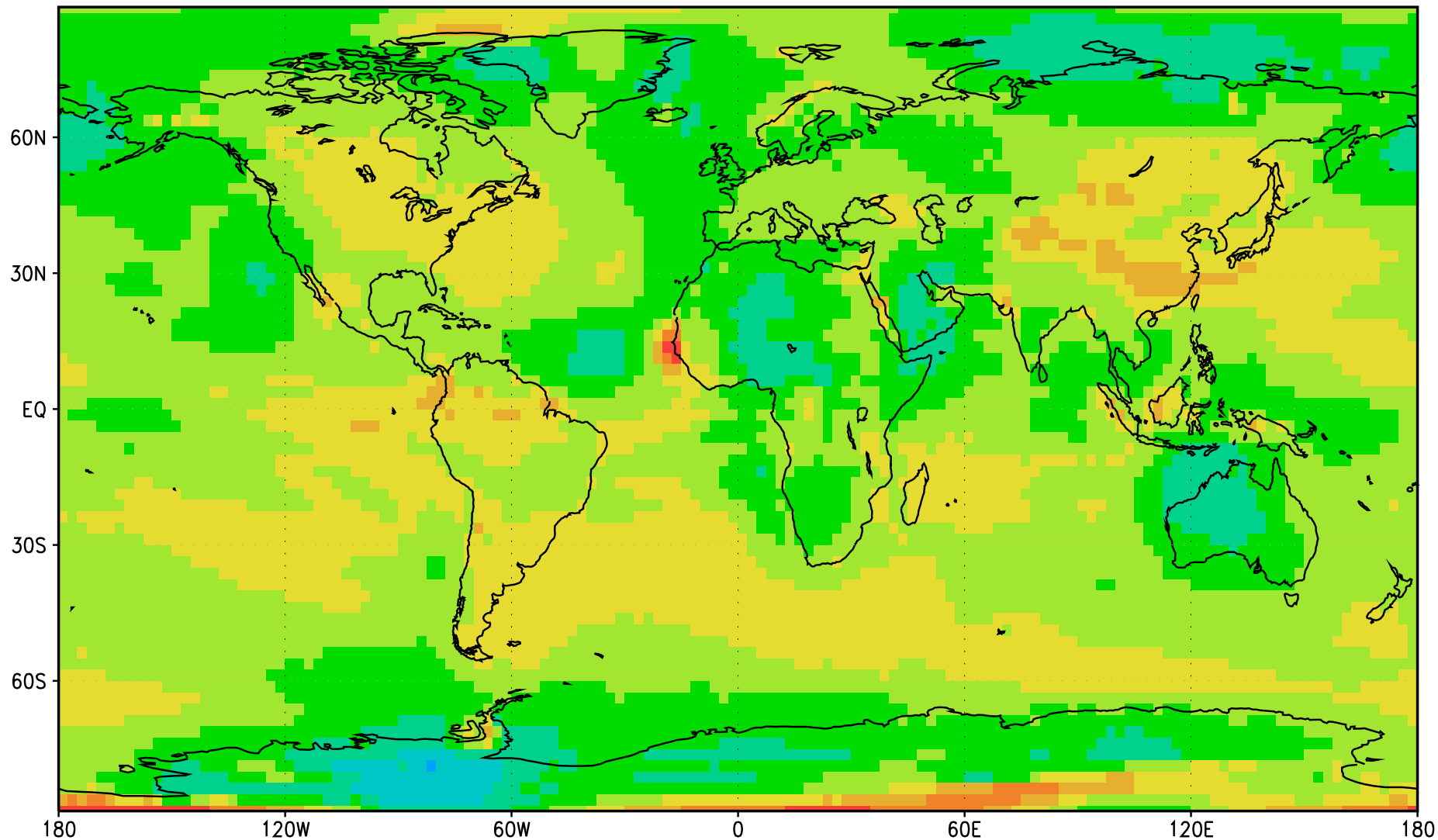


AVERAGE OF PERCENTILES (percentile not recomputed for region of interest)

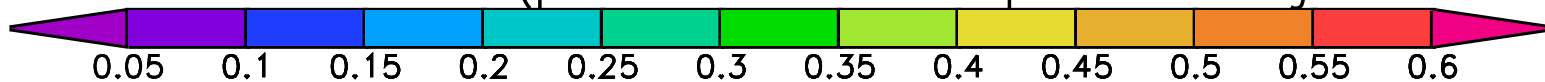


Precip percentile when (i,j) in lowest decile (i±5,j±5) MAM

GEOS5 AMIP 2.5x2.5 142 yr, 12 members each month (n=1704) area weighted

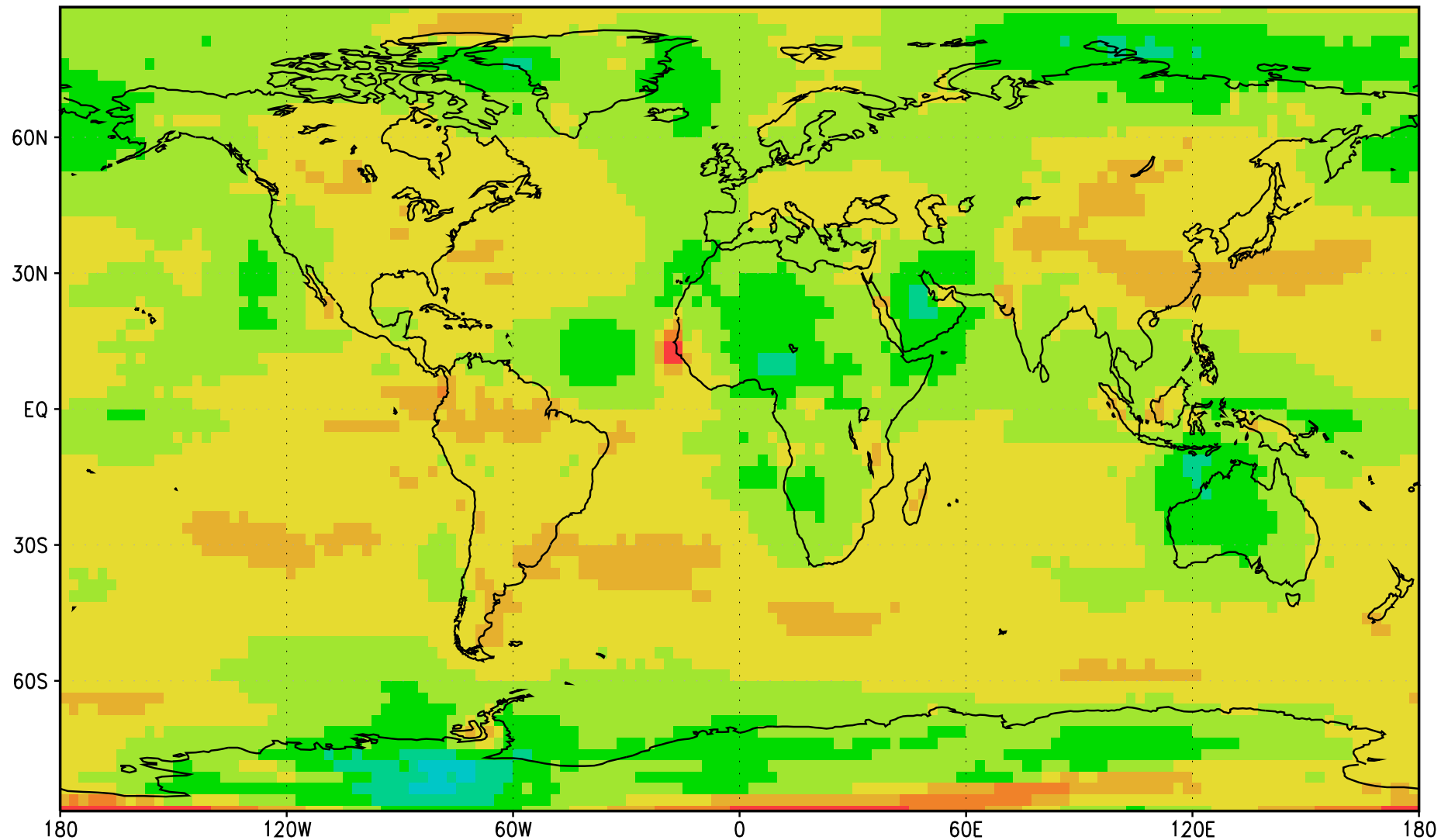


AVERAGE OF PERCENTILES (percentile not recomputed for region of interest)

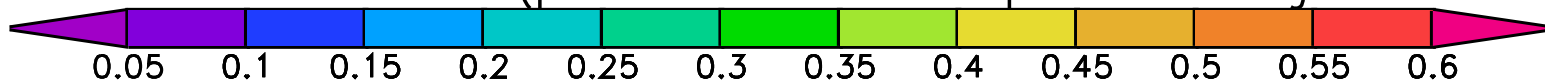


Precip percentile when (i,j) in lowest decile ($i \pm 6, j \pm 6$) MAM

GEOS5 AMIP 2.5x2.5 142 yr, 12 members each month (n=1704) area weighted

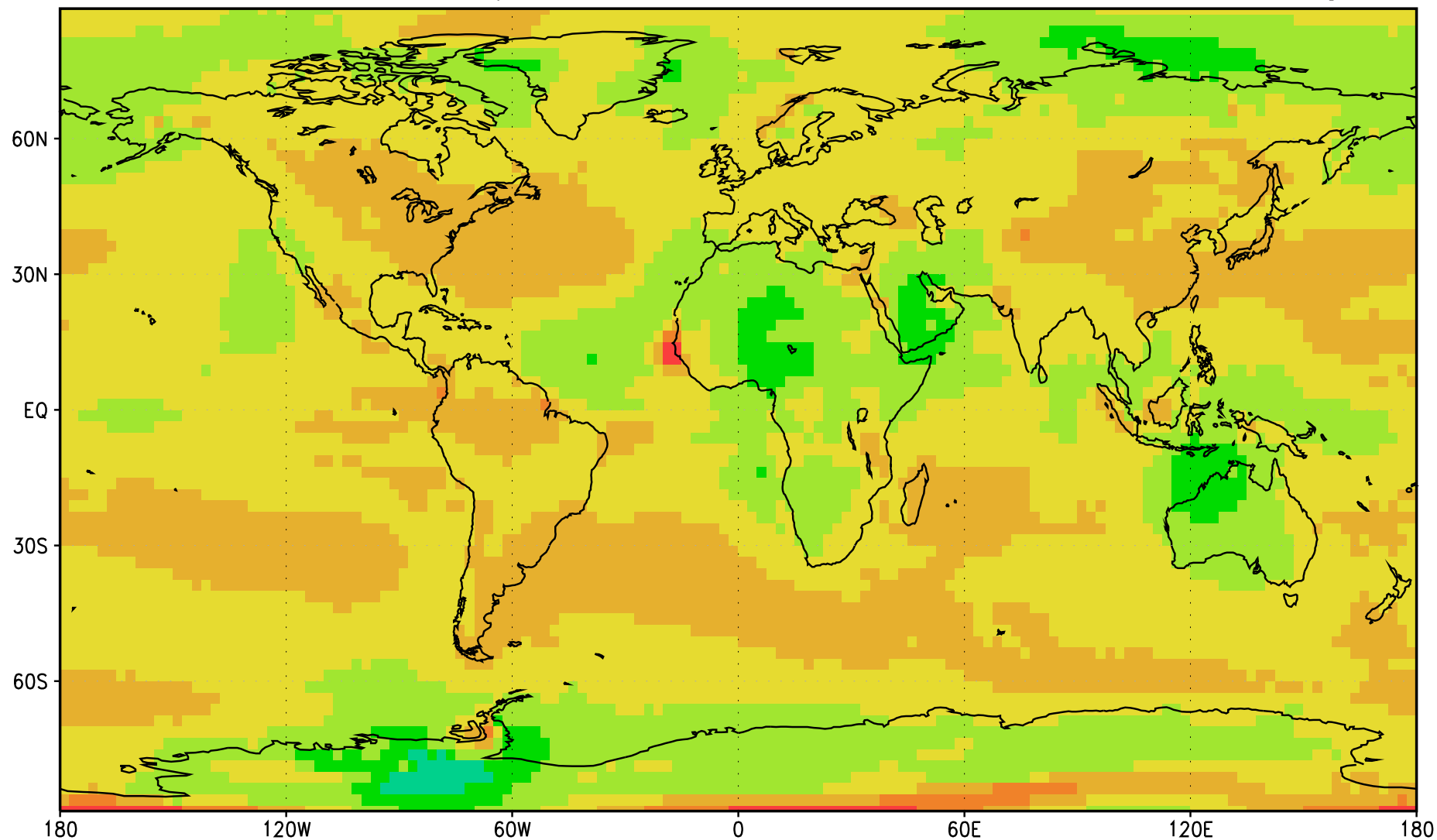


AVERAGE OF PERCENTILES (percentile not recomputed for region of interest)

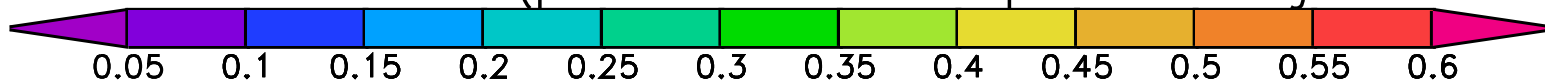


Precip percentile when (i,j) in lowest decile ($i \pm 7, j \pm 7$) MAM

GEOS5 AMIP 2.5x2.5 142 yr, 12 members each month (n=1704) area weighted

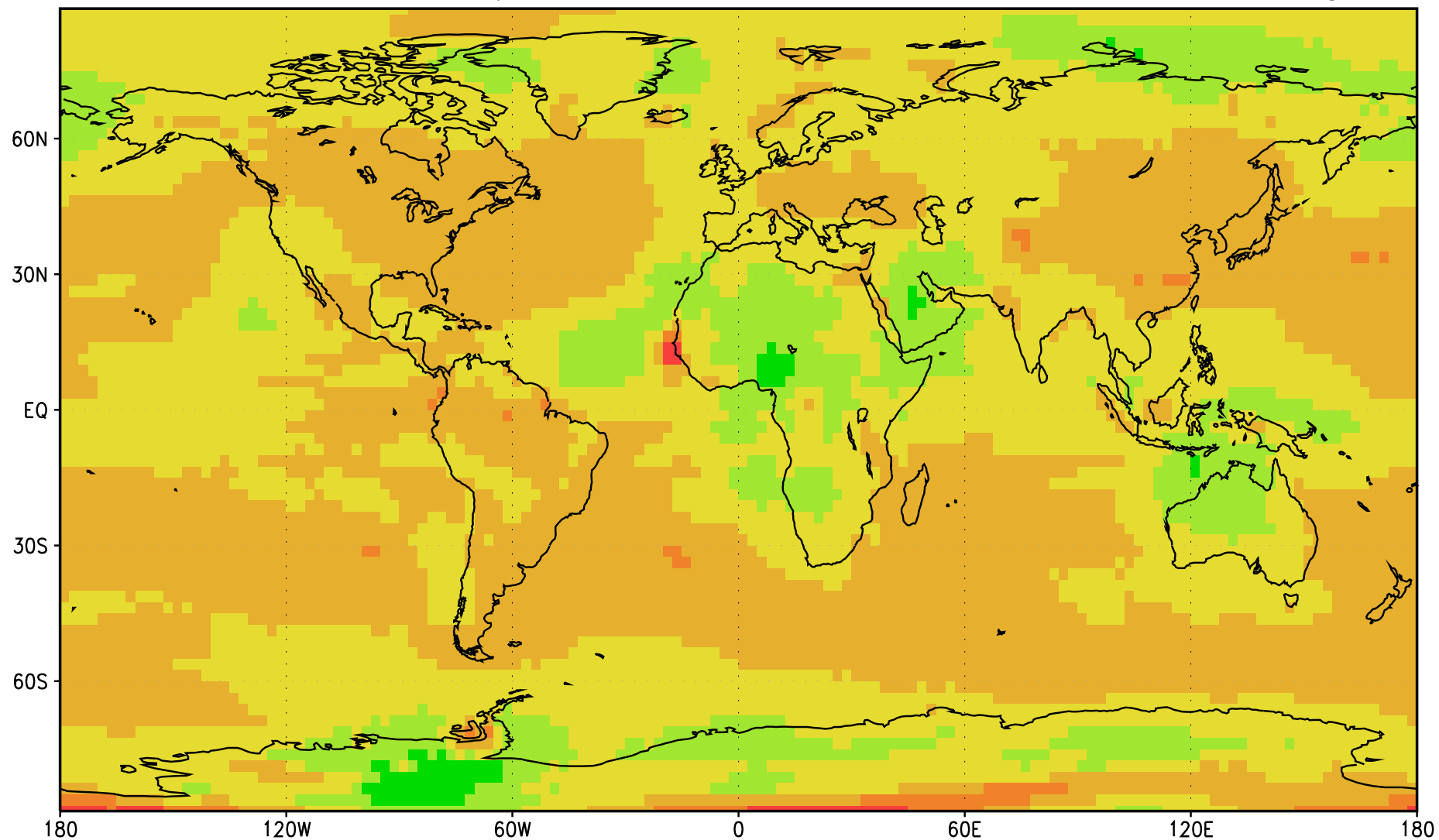


AVERAGE OF PERCENTILES (percentile not recomputed for region of interest)

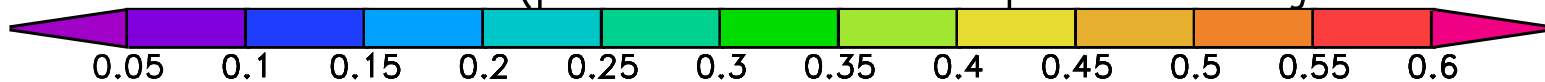


Precip percentile when (i,j) in lowest decile ($i \pm 8, j \pm 8$) MAM

GEOS5 AMIP 2.5x2.5 142 yr, 12 members each month (n=1704) area weighted

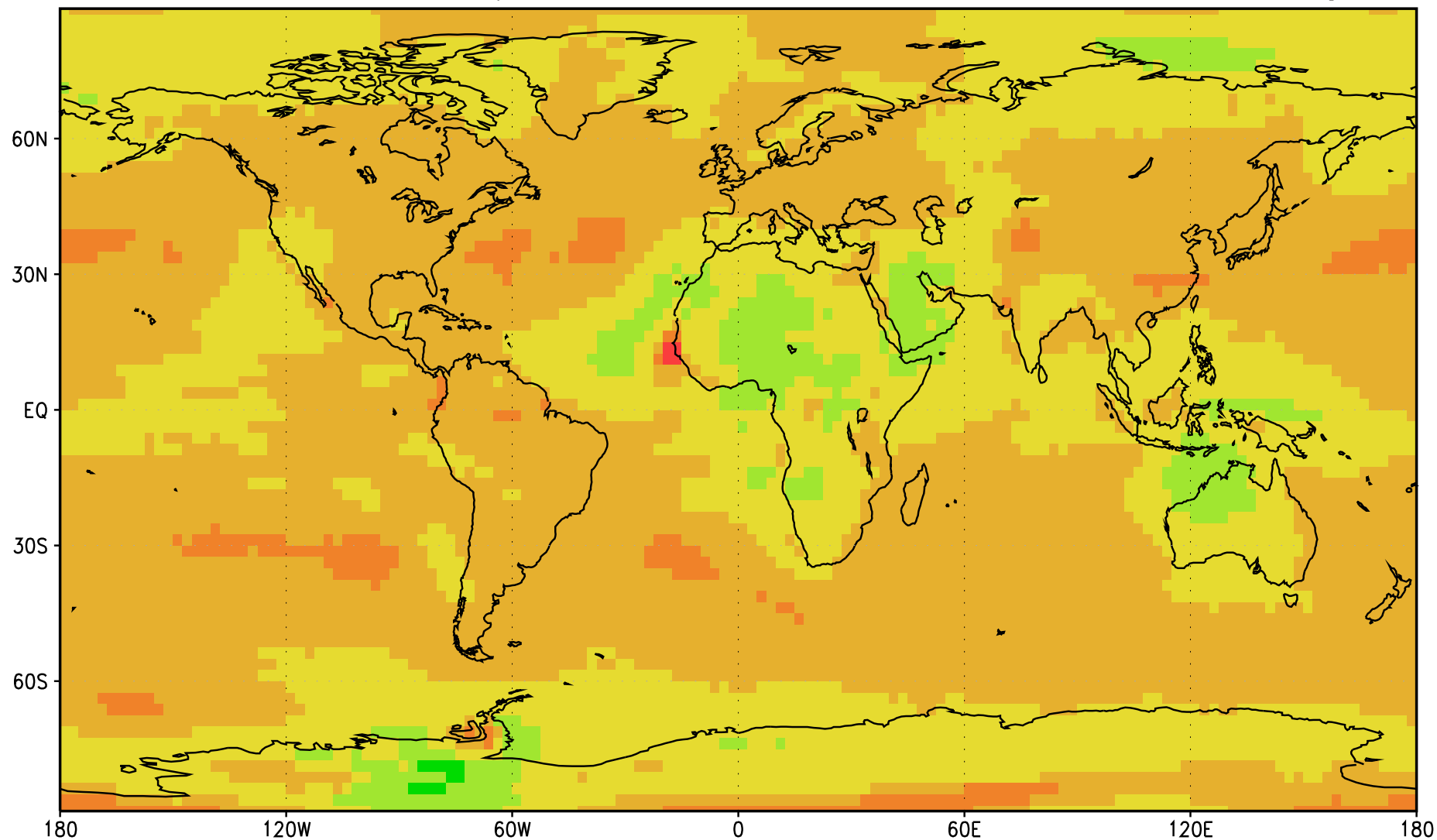


AVERAGE OF PERCENTILES (percentile not recomputed for region of interest)

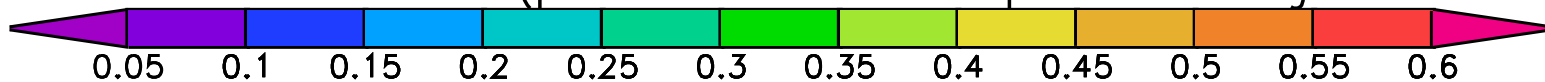


Precip percentile when (i,j) in lowest decile ($i \pm 9, j \pm 9$) MAM

GEOS5 AMIP 2.5x2.5 142 yr, 12 members each month (n=1704) area weighted

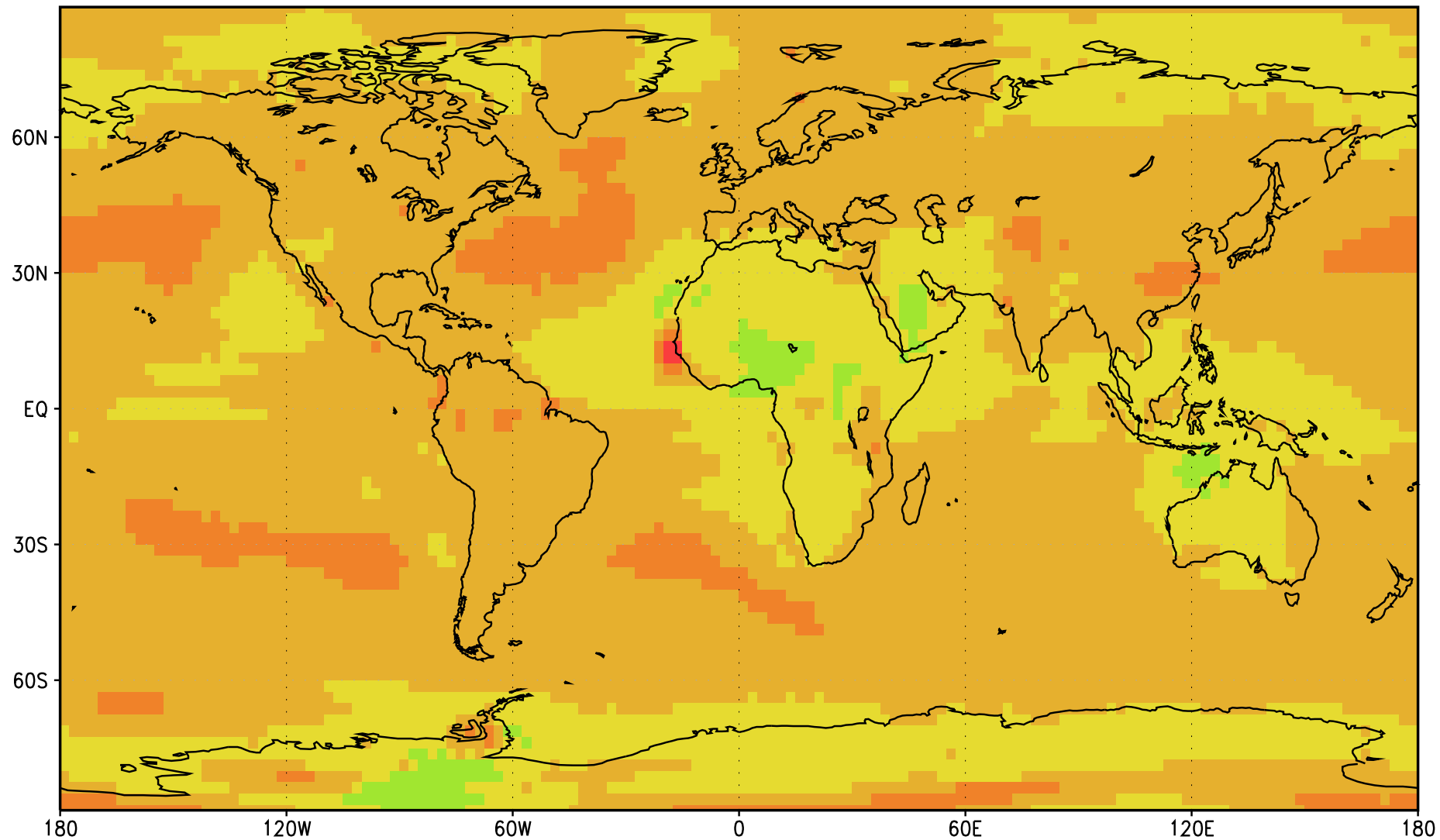


AVERAGE OF PERCENTILES (percentile not recomputed for region of interest)

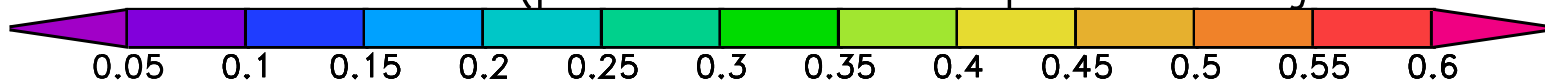


Precip precentile when (i,j) in lowest decile (i±10,j±10) MAM

GEOS5 AMIP 2.5x2.5 142 yr, 12 members each month (n=1704) area weighted

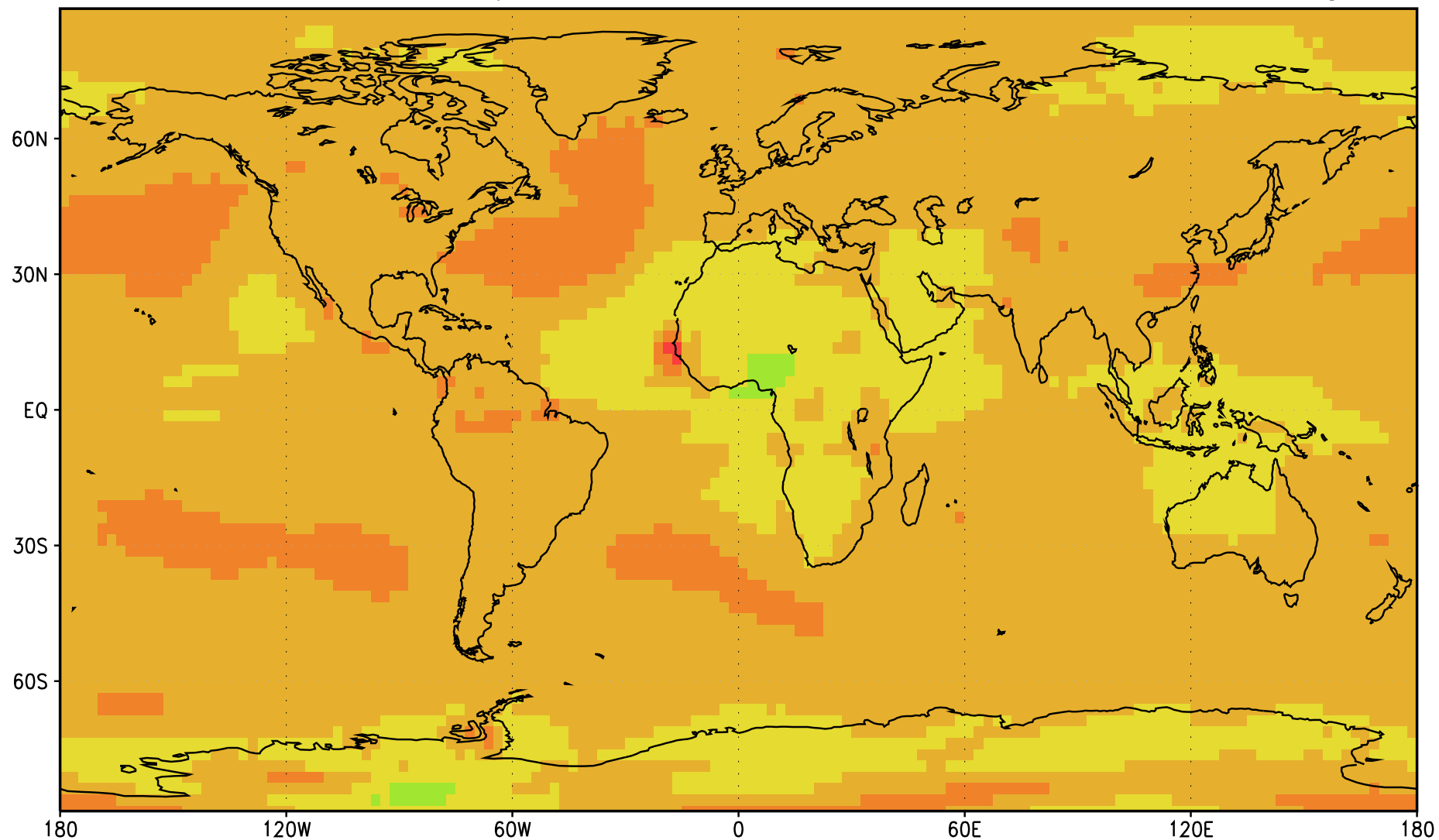


AVERAGE OF PERCENTILES (percentile not recomputed for region of interest)



Precip precentile when (i,j) in lowest decile (i±11,j±11) MAM

GEOS5 AMIP 2.5x2.5 142 yr, 12 members each month (n=1704) area weighted



AVERAGE OF PERCENTILES (percentile not recomputed for region of interest)

