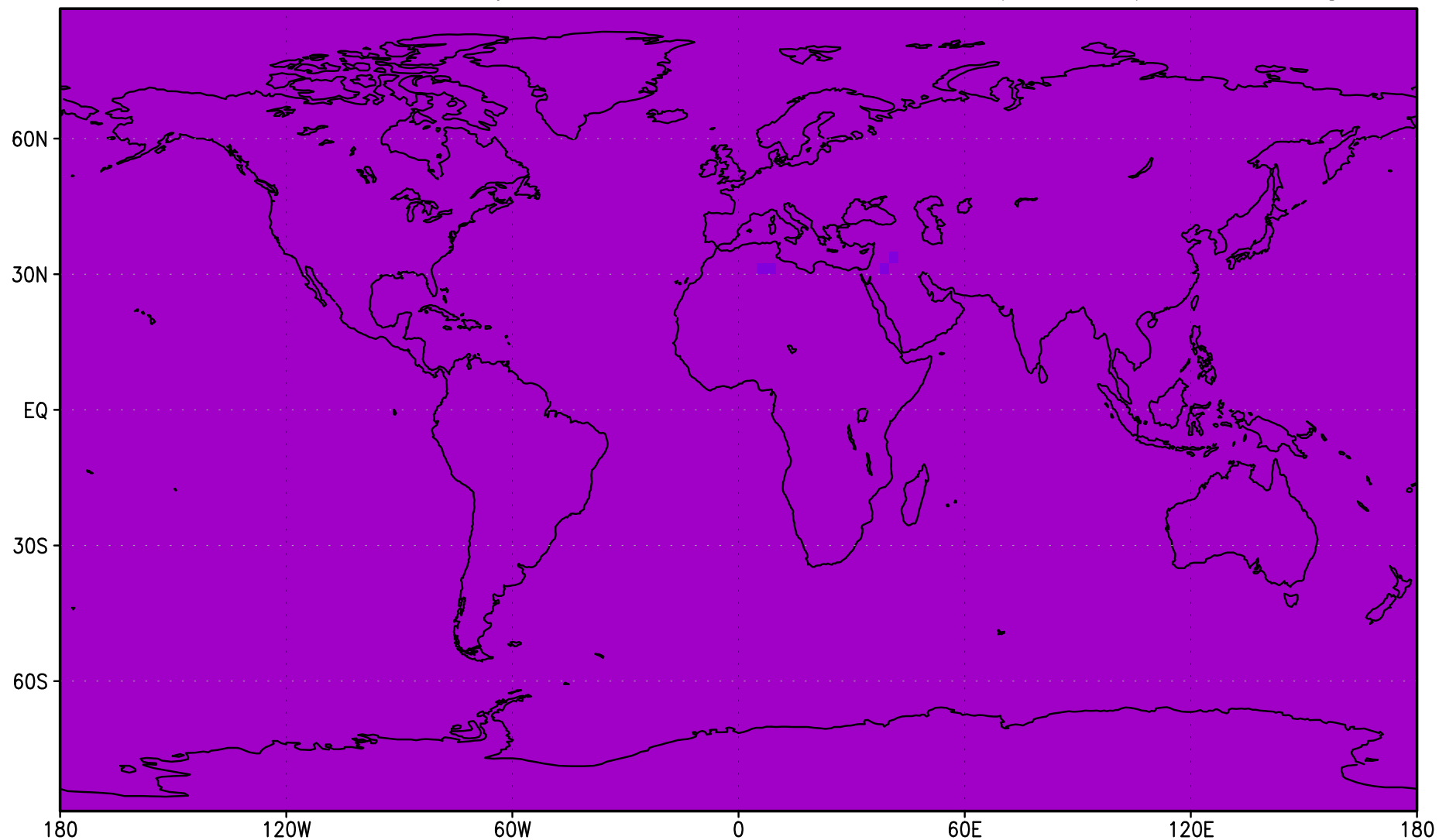
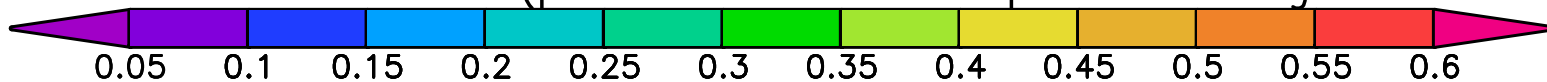


Precip percentile when (i,j) in lowest decile (i,j) only JJA

GEOS5 AMIP 2.5x2.5 142 yr, 12 members each month (n=1704) area weighted

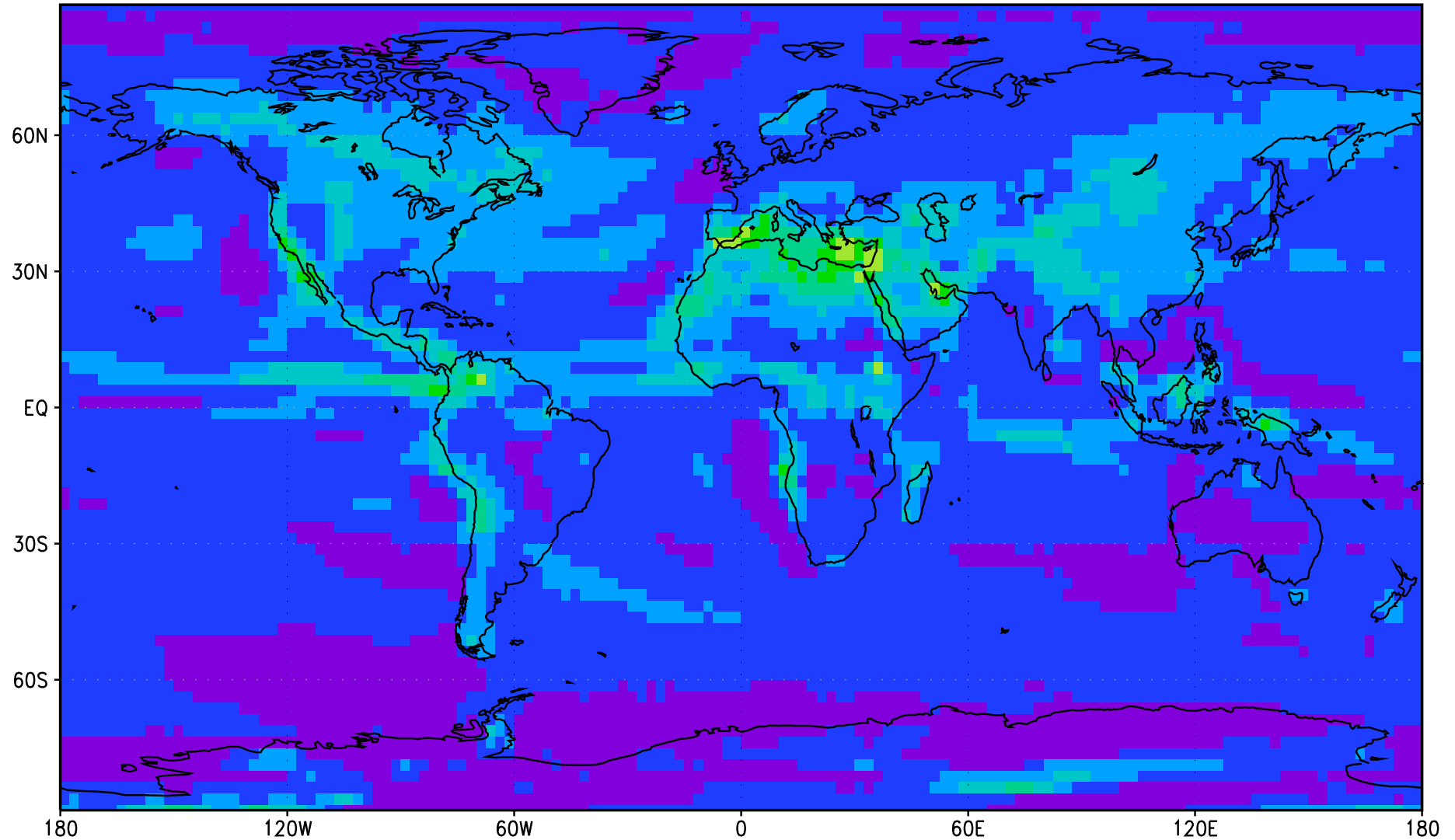


AVERAGE OF PERCENTILES (percentile not recomputed for region of interest)

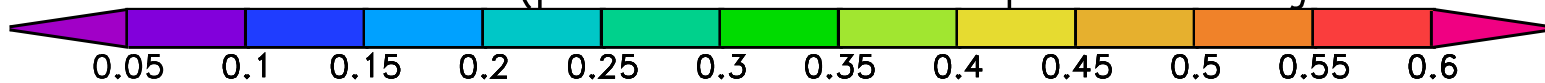


Precip percentile when (i,j) in lowest decile (i±1,j±1) JJA

GEOS5 AMIP 2.5x2.5 142 yr, 12 members each month (n=1704) area weighted

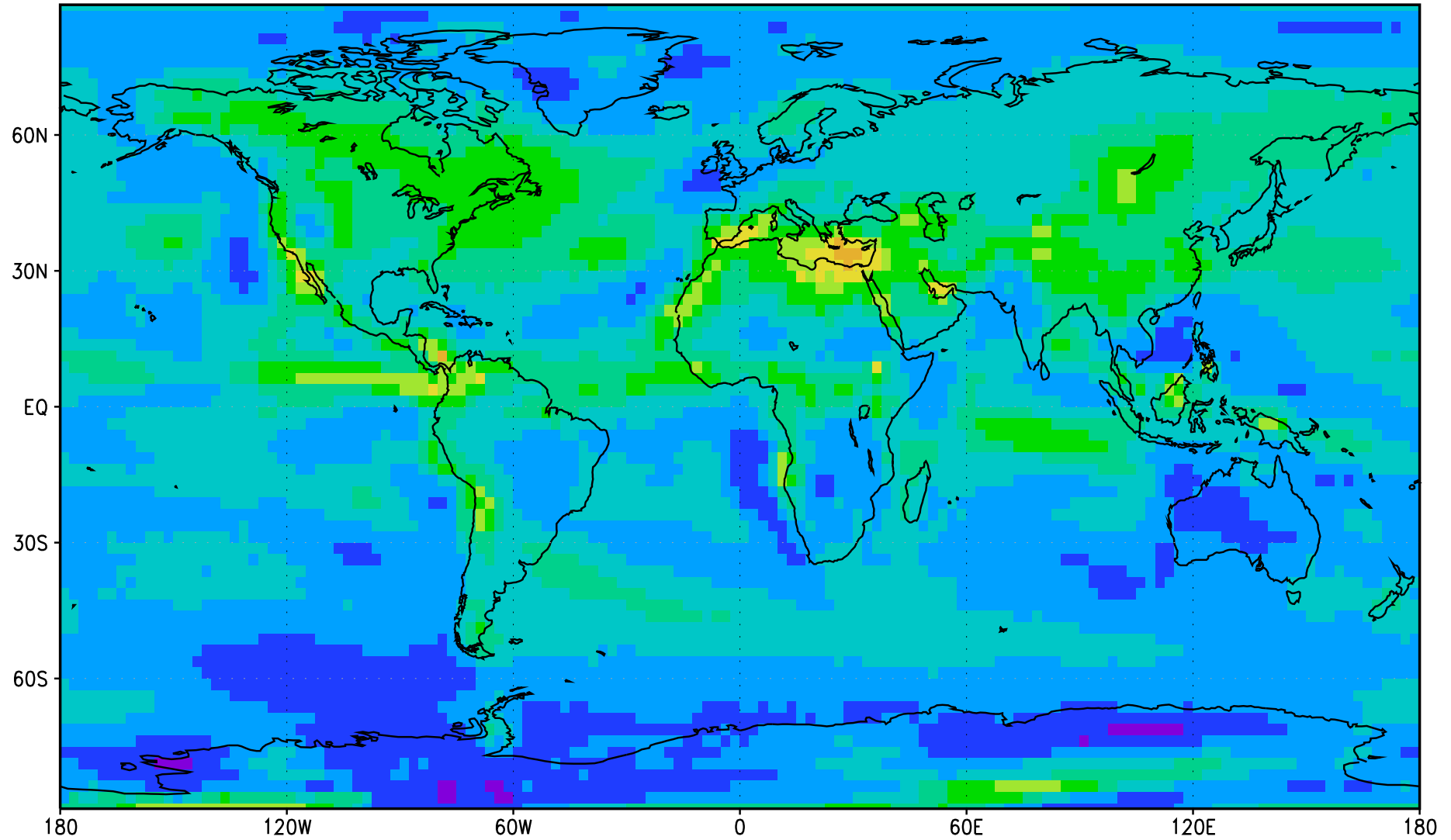


AVERAGE OF PERCENTILES (percentile not recomputed for region of interest)

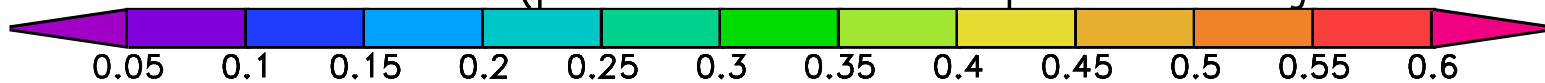


Precip percentile when (i,j) in lowest decile (i±2,j±2) JJA

GEOS5 AMIP 2.5x2.5 142 yr, 12 members each month (n=1704) area weighted

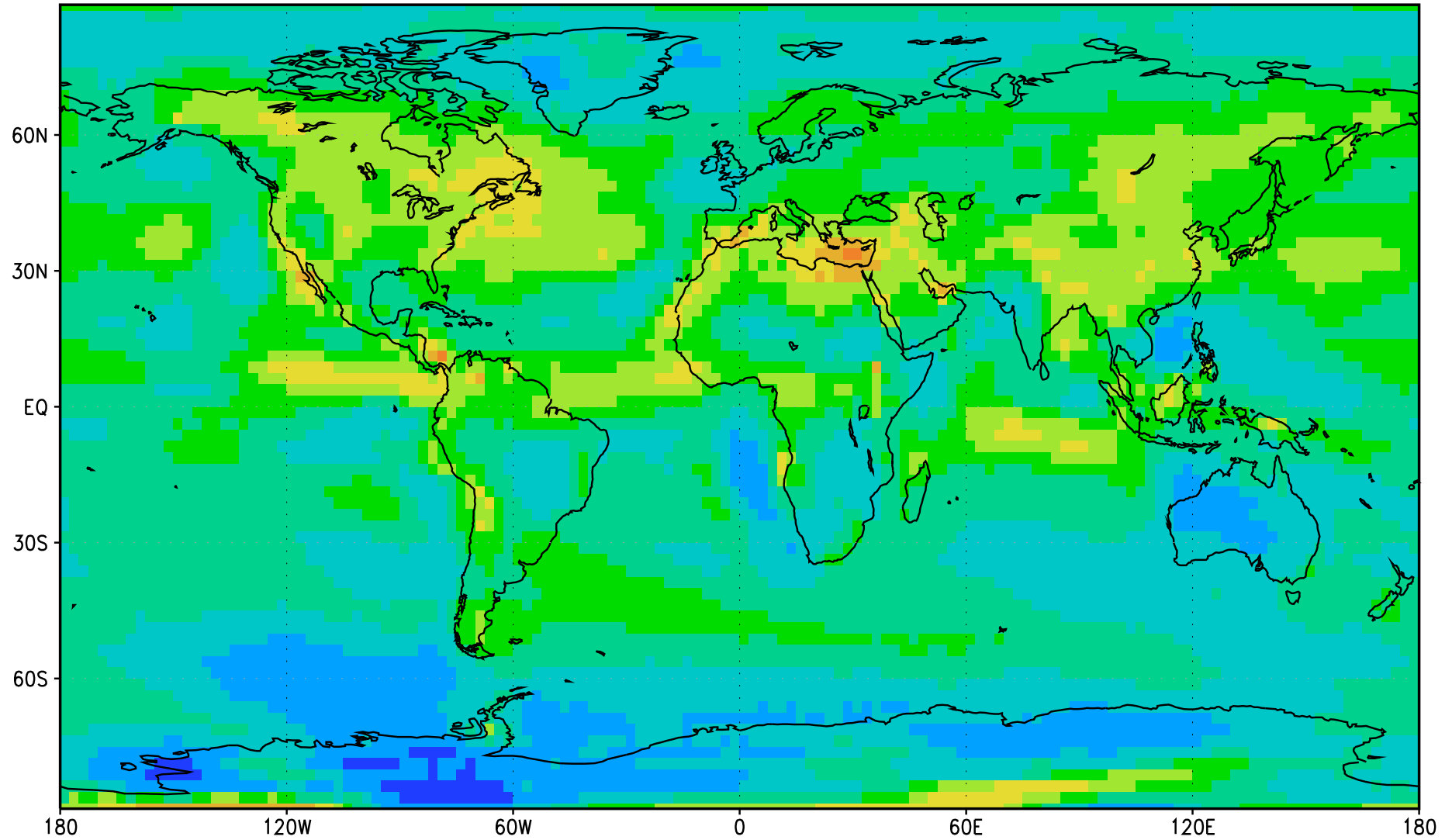


AVERAGE OF PERCENTILES (percentile not recomputed for region of interest)

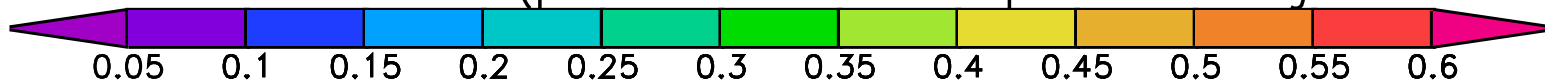


Precip precentile when (i,j) in lowest decile (i±3,j±3) JJA

GEOS5 AMIP 2.5x2.5 142 yr, 12 members each month (n=1704) area weighted

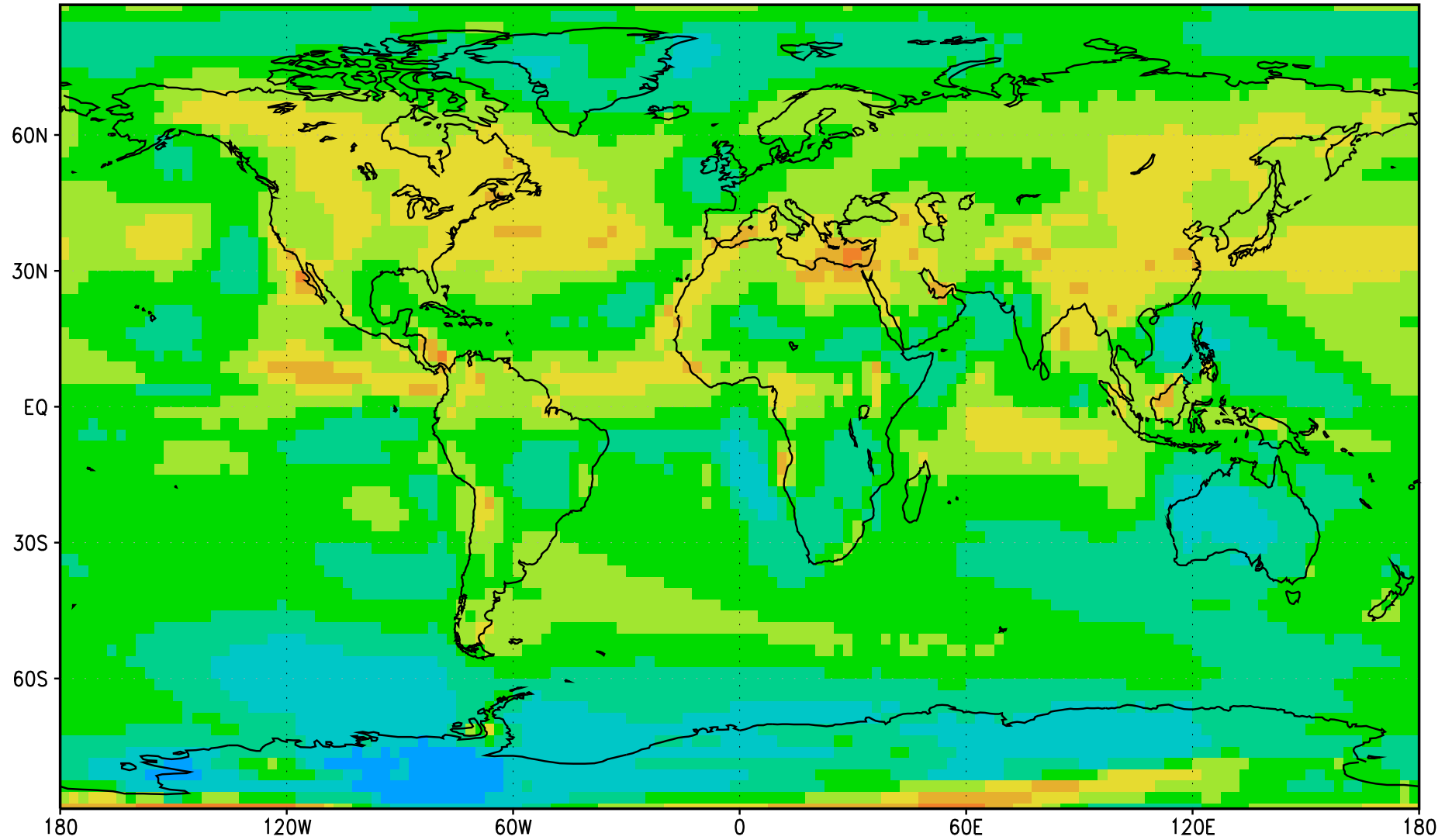


AVERAGE OF PERCENTILES (percentile not recomputed for region of interest)

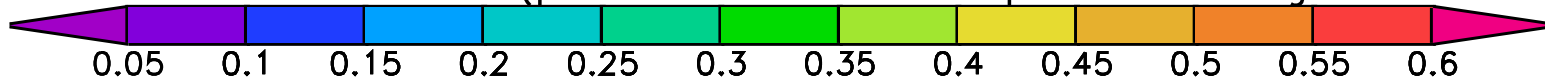


Precip precentile when (i,j) in lowest decile (i±4,j±4) JJA

GEOS5 AMIP 2.5x2.5 142 yr, 12 members each month (n=1704) area weighted

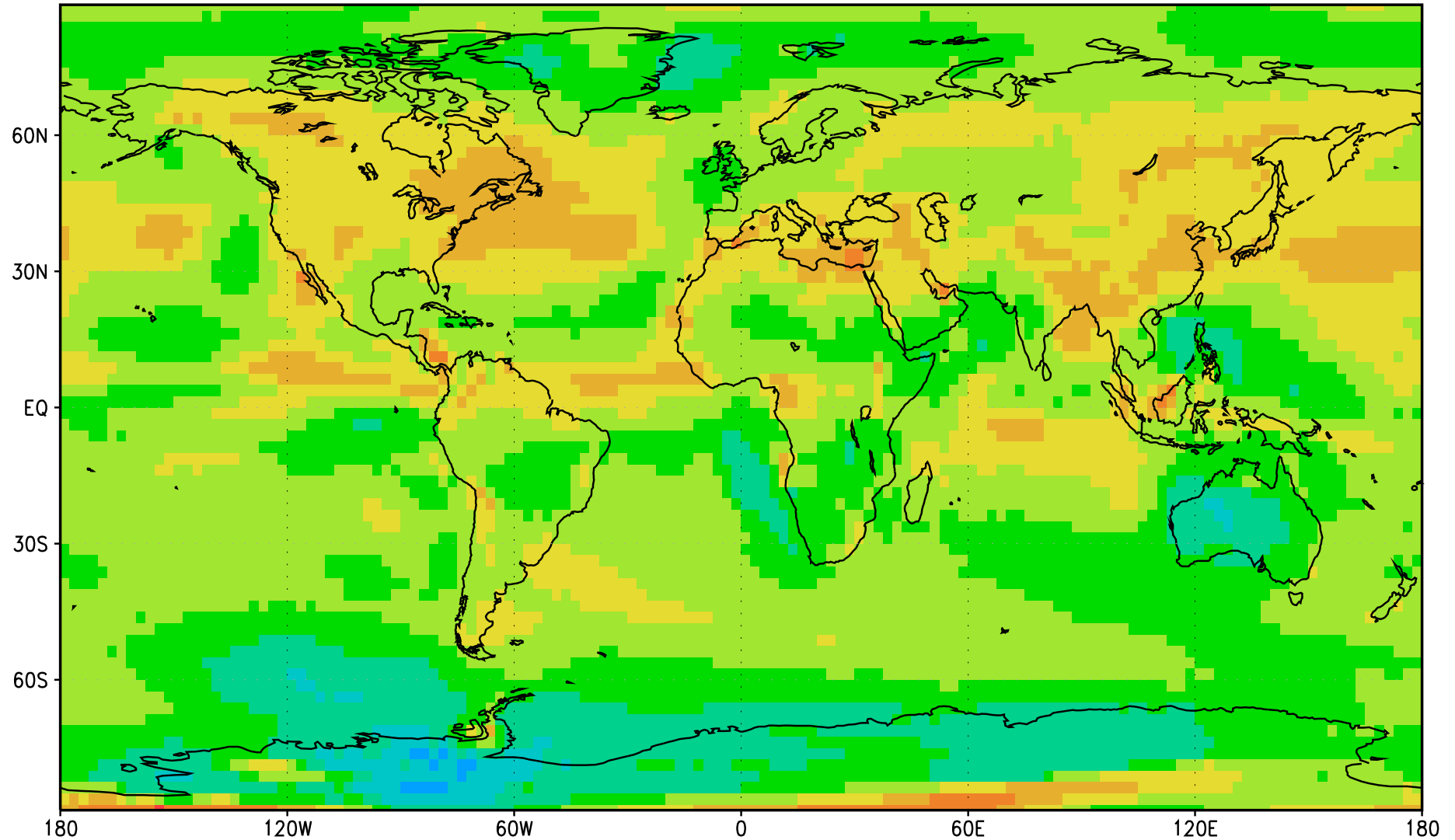


AVERAGE OF PERCENTILES (percentile not recomputed for region of interest)

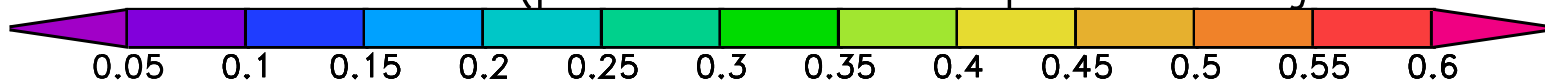


Precip precentile when (i,j) in lowest decile (i±5,j±5) JJA

GEOS5 AMIP 2.5x2.5 142 yr, 12 members each month (n=1704) area weighted

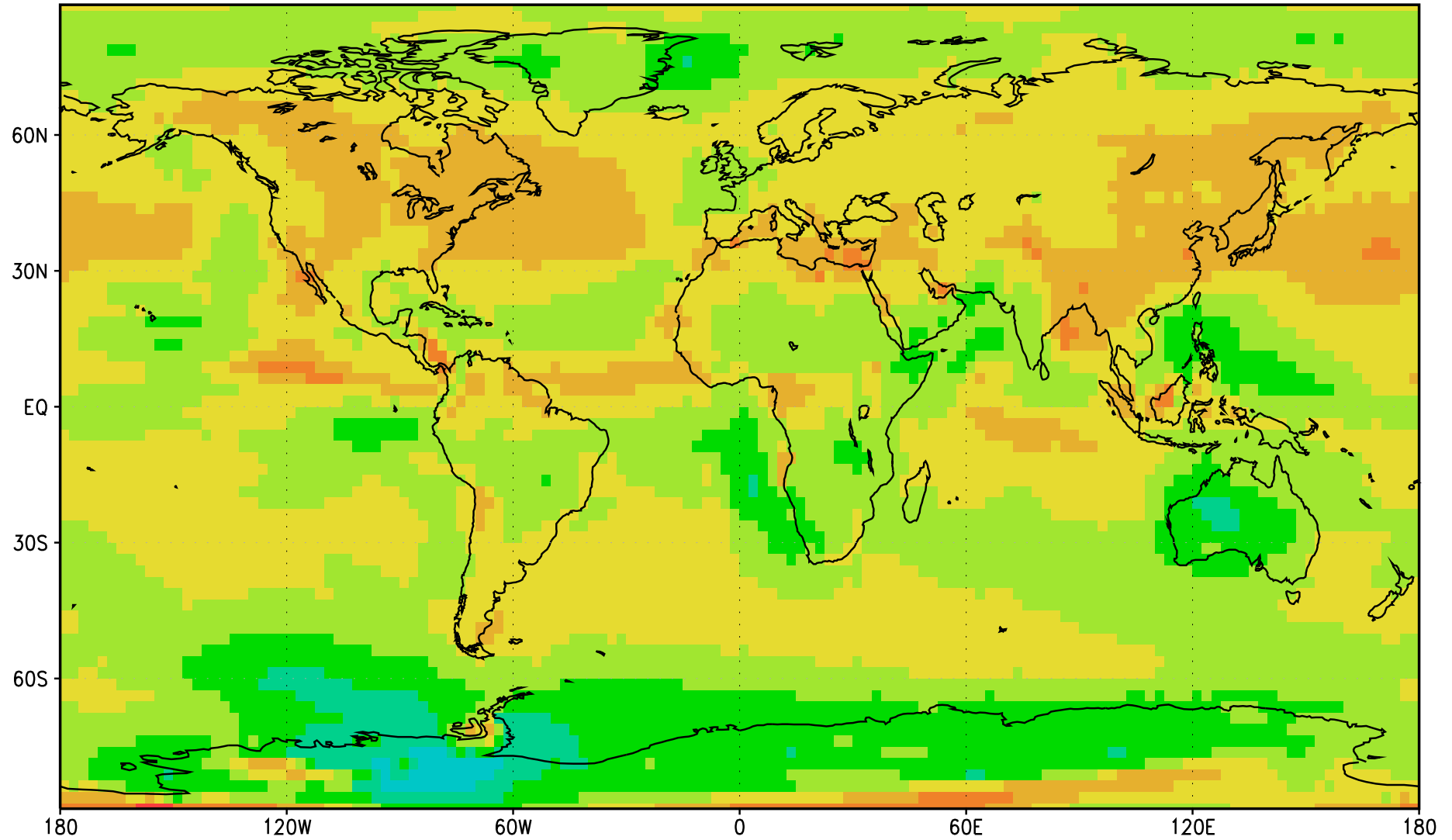


AVERAGE OF PERCENTILES (percentile not recomputed for region of interest)

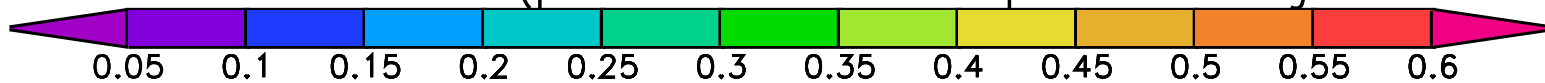


Precip precentile when (i,j) in lowest decile (i±6,j±6) JJA

GEOS5 AMIP 2.5x2.5 142 yr, 12 members each month (n=1704) area weighted

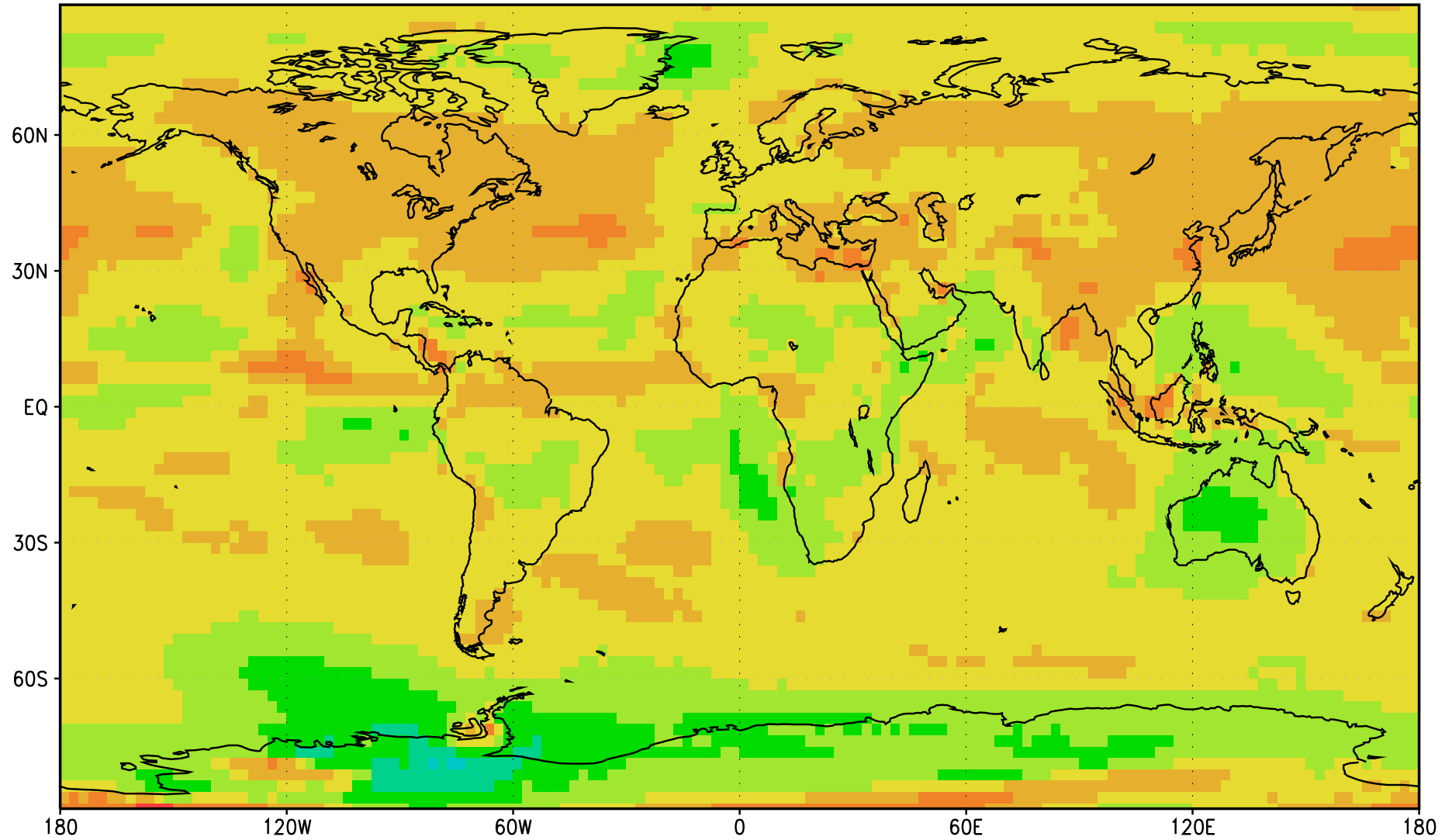


AVERAGE OF PERCENTILES (percentile not recomputed for region of interest)

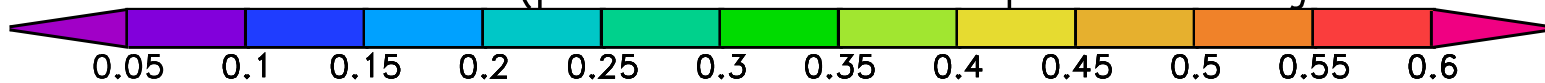


Precip precentile when (i,j) in lowest decile (i±7,j±7) JJA

GEOS5 AMIP 2.5x2.5 142 yr, 12 members each month (n=1704) area weighted



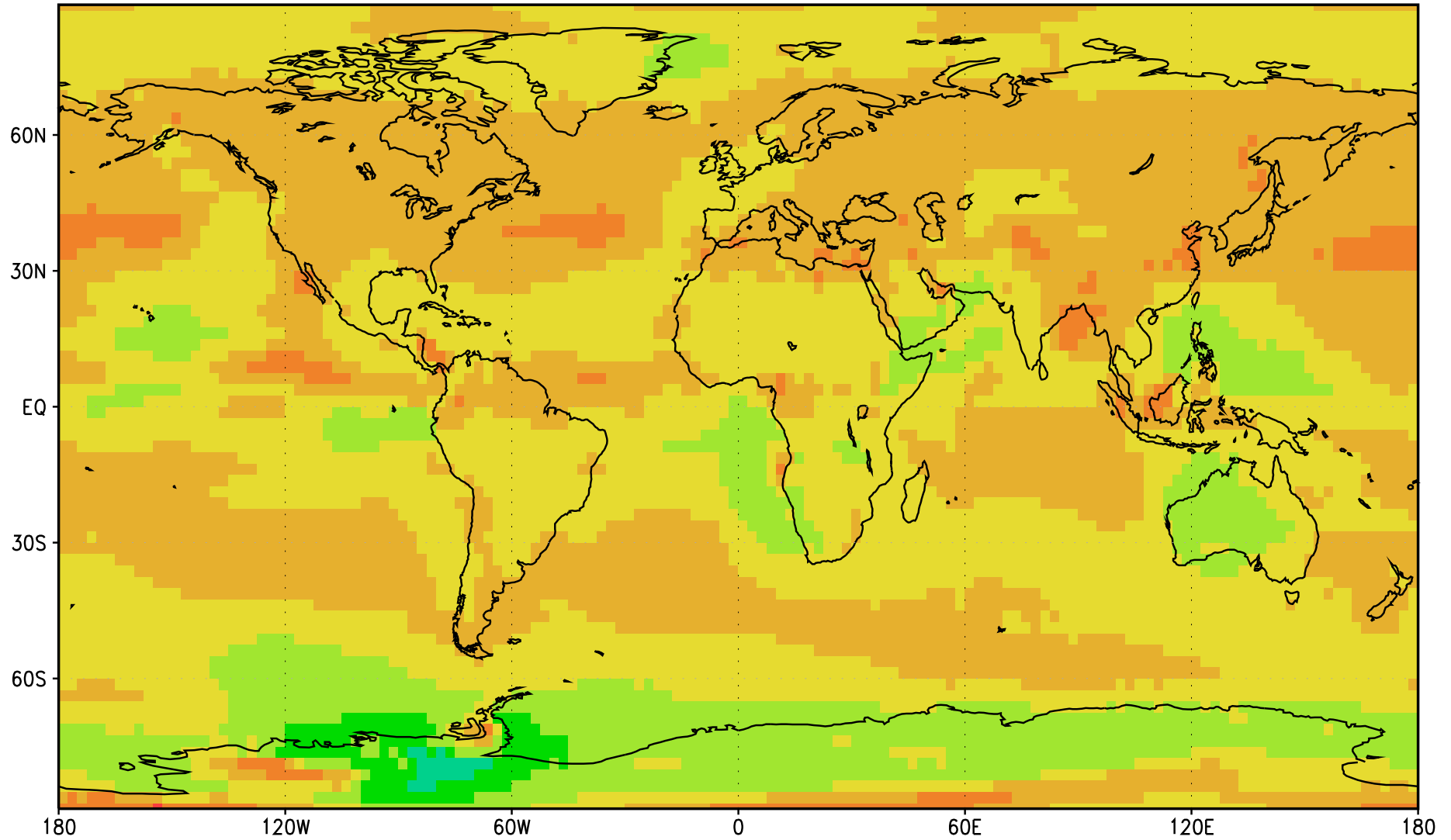
AVERAGE OF PERCENTILES (percentile not recomputed for region of interest)



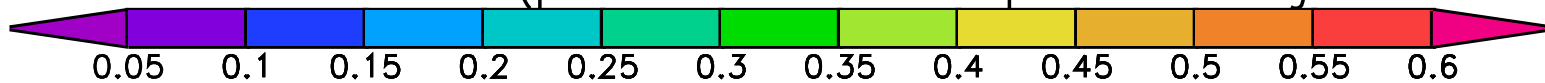


Precip percentile when (i,j) in lowest decile (i±8,j±8) JJA

GEOS5 AMIP 2.5x2.5 142 yr, 12 members each month (n=1704) area weighted

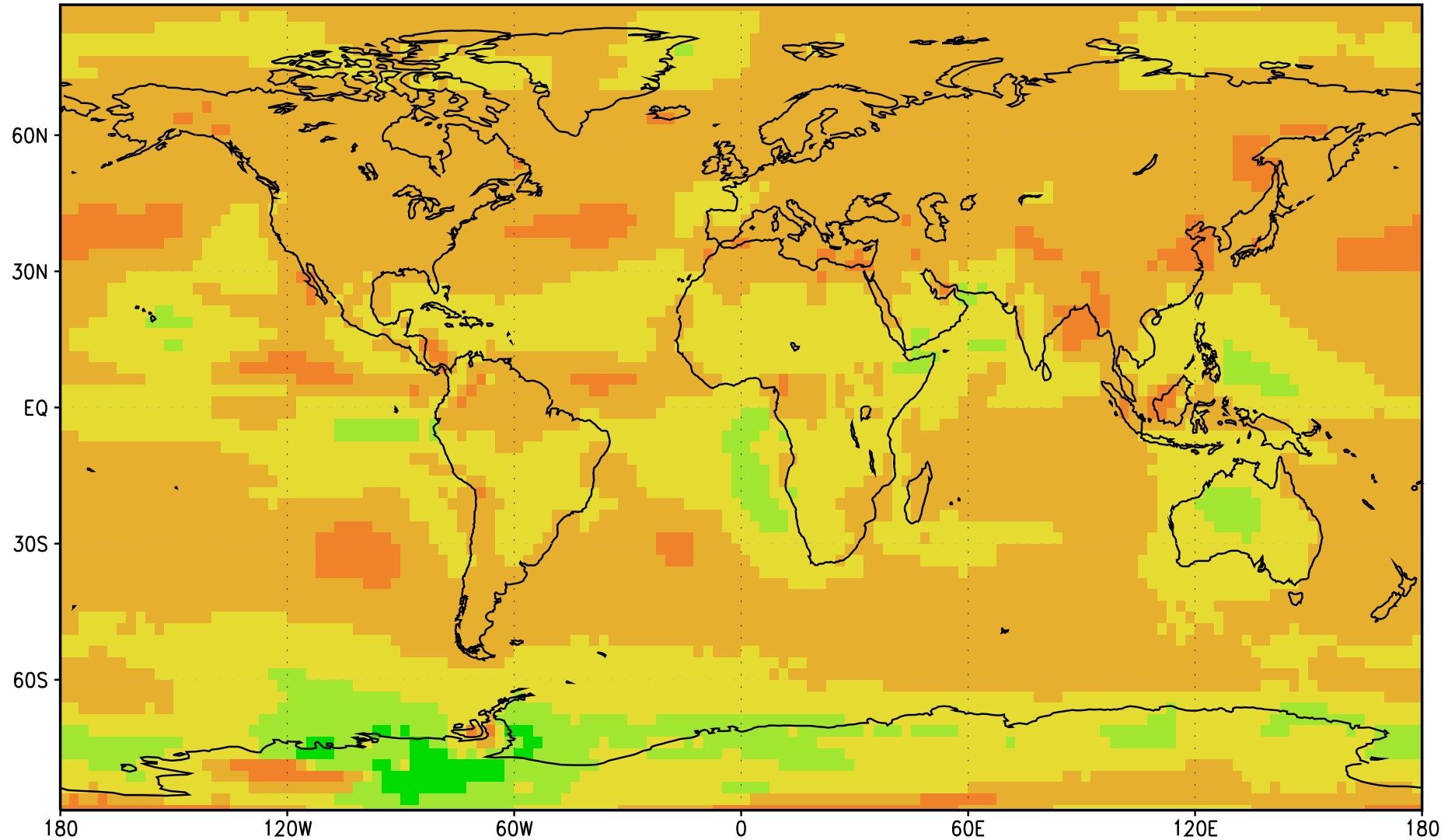


AVERAGE OF PERCENTILES (percentile not recomputed for region of interest)

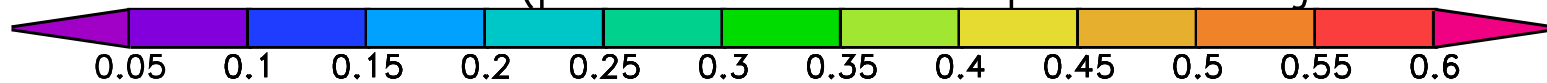


Precip precentile when (i,j) in lowest decile (i±9,j±9) JJA

GEOS5 AMIP 2.5x2.5 142 yr, 12 members each month (n=1704) area weighted

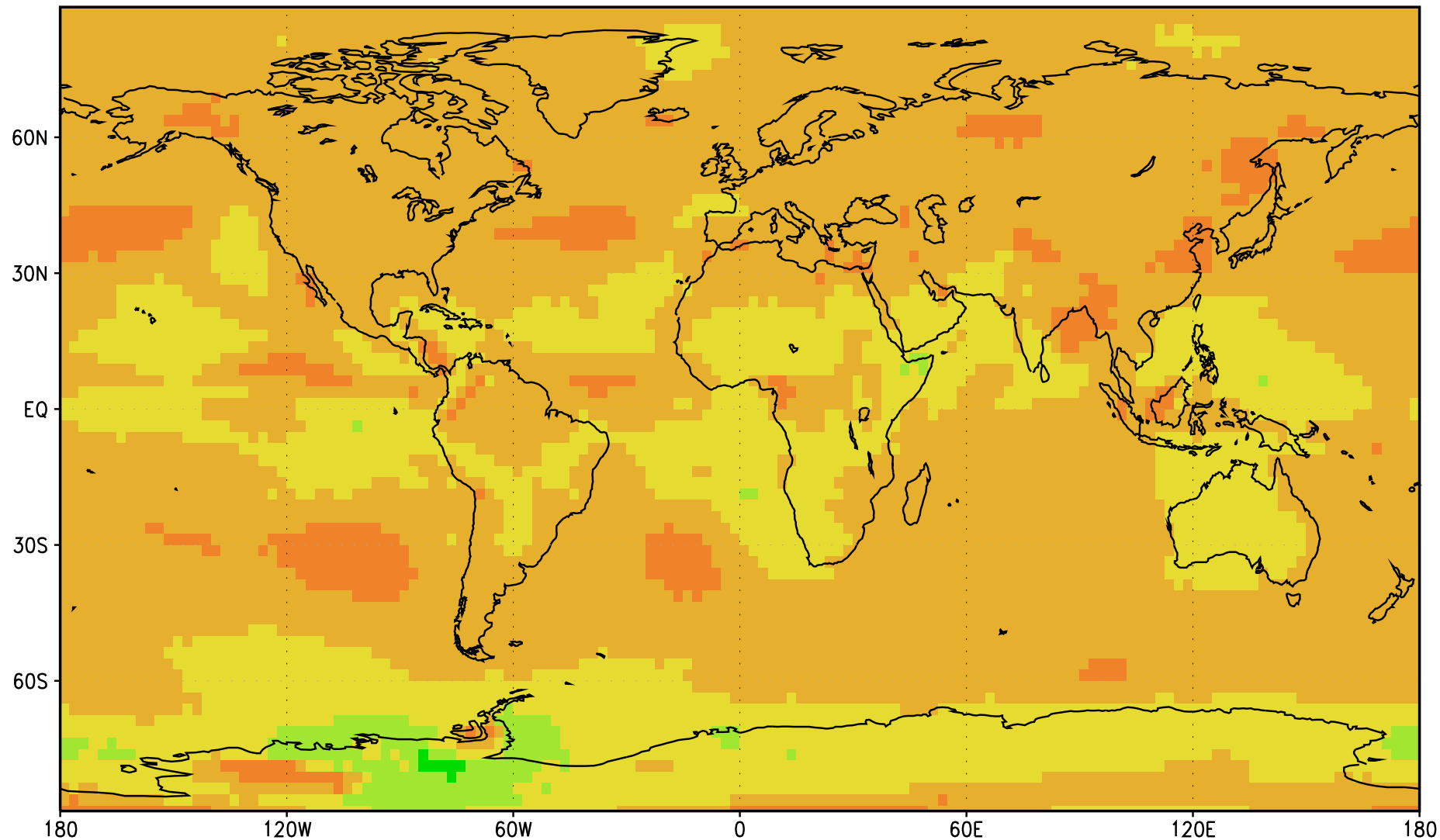


AVERAGE OF PERCENTILES (percentile not recomputed for region of interest)

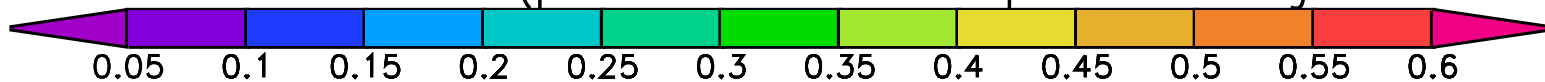


Precip percentile when (i,j) in lowest decile ( $i \pm 10, j \pm 10$ ) JJA

GEOS5 AMIP 2.5x2.5 142 yr, 12 members each month (n=1704) area weighted

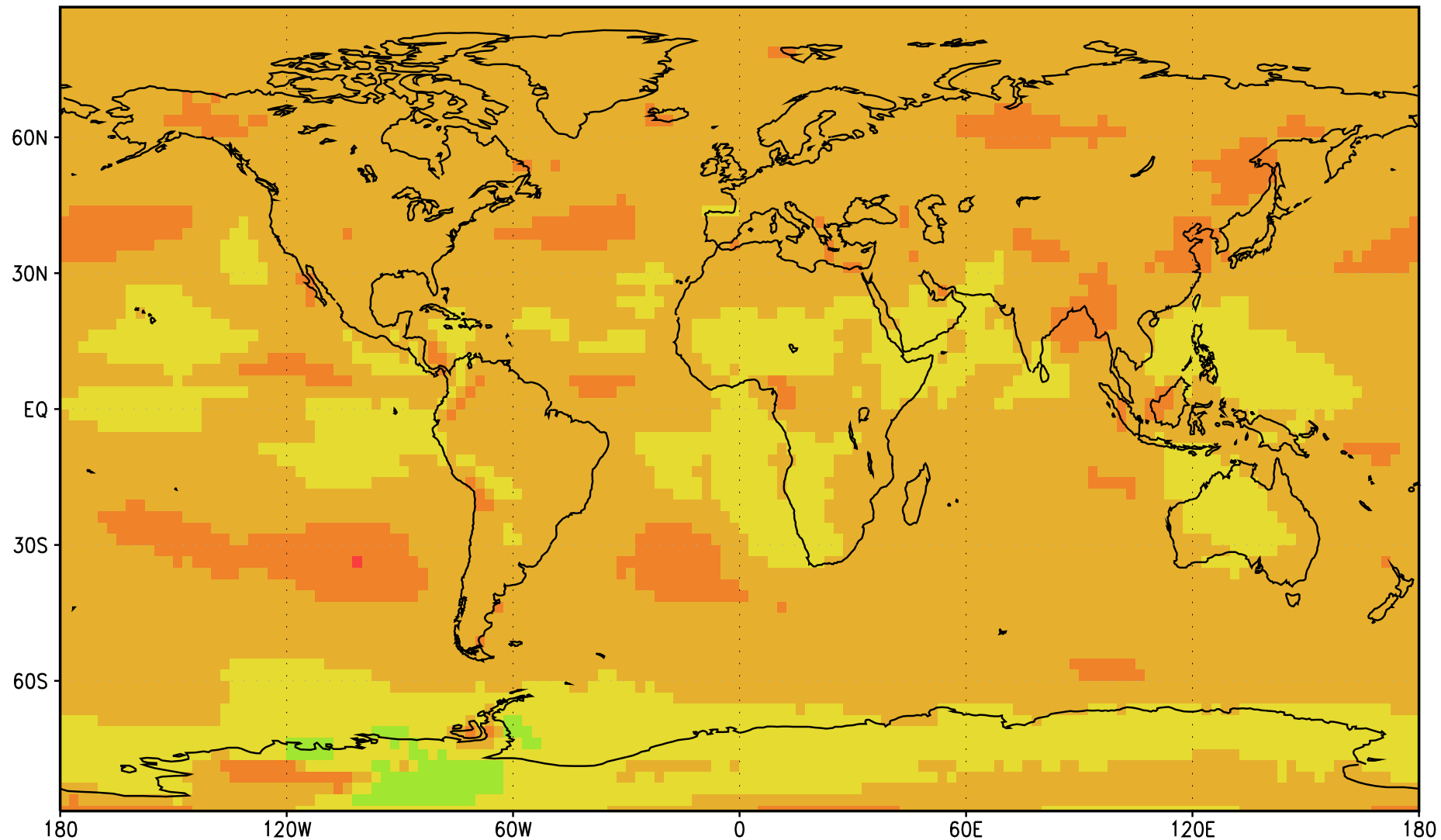


AVERAGE OF PERCENTILES (percentile not recomputed for region of interest)



Precip percentile when (i,j) in lowest decile ( $i \pm 11, j \pm 11$ ) JJA

GEOS5 AMIP 2.5x2.5 142 yr, 12 members each month (n=1704) area weighted



AVERAGE OF PERCENTILES (percentile not recomputed for region of interest)

