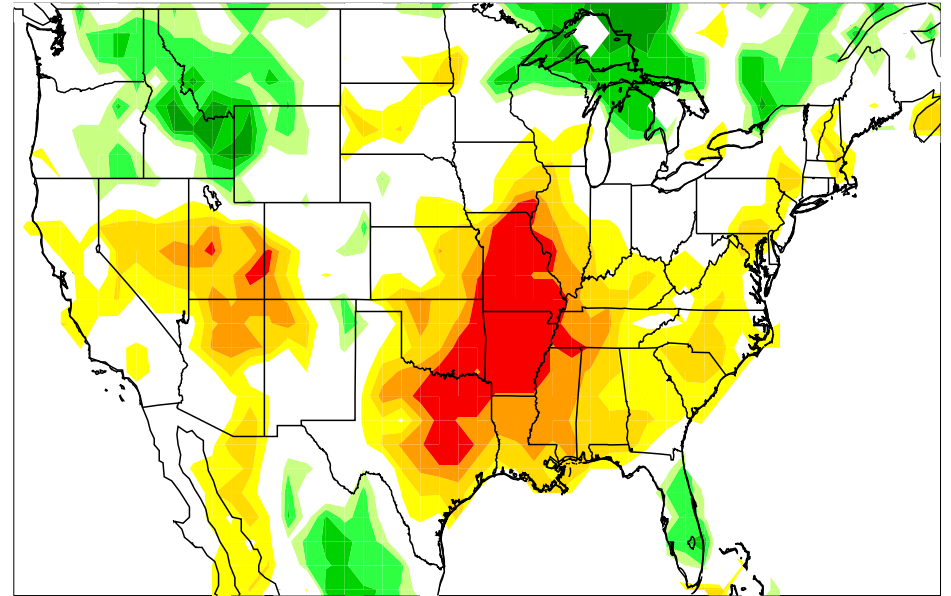
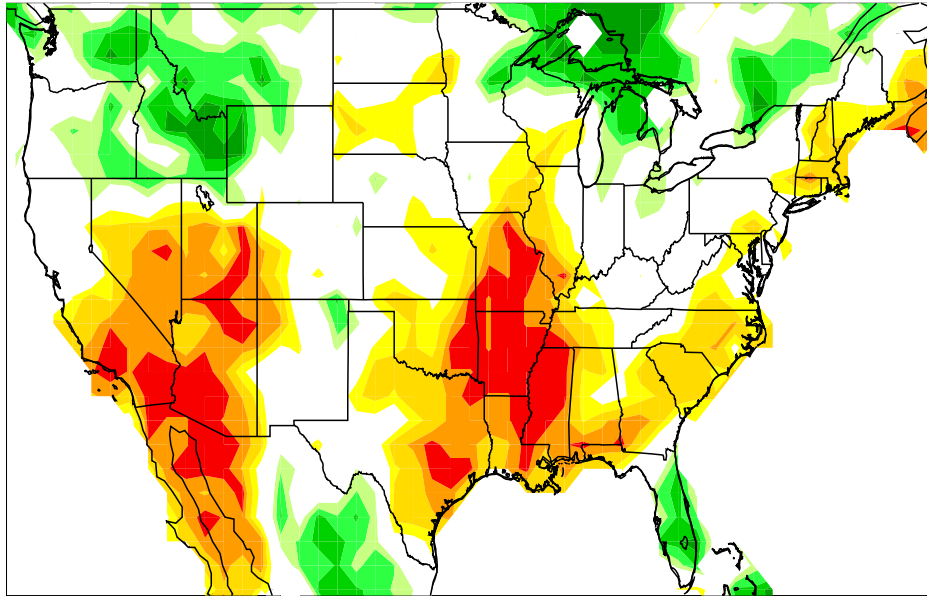


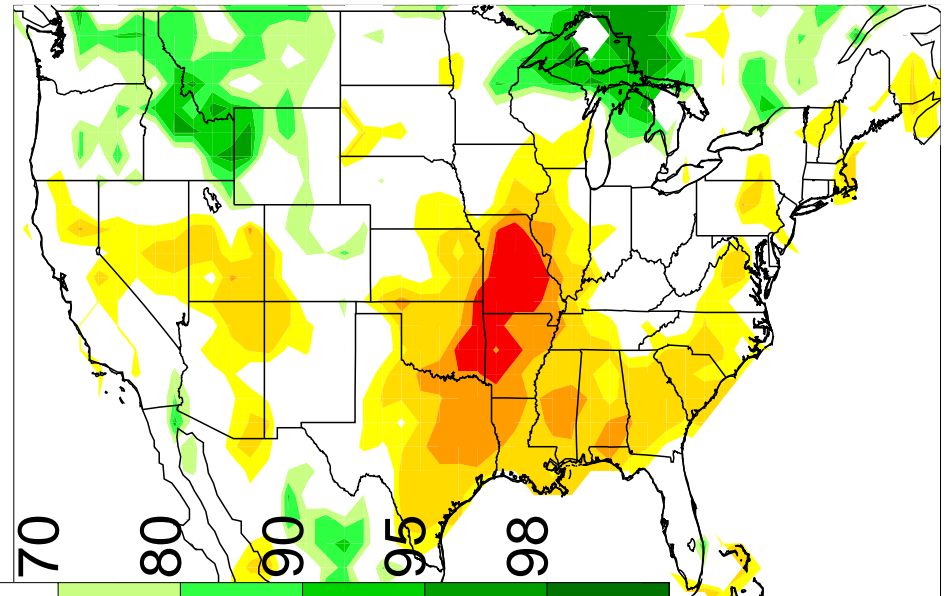
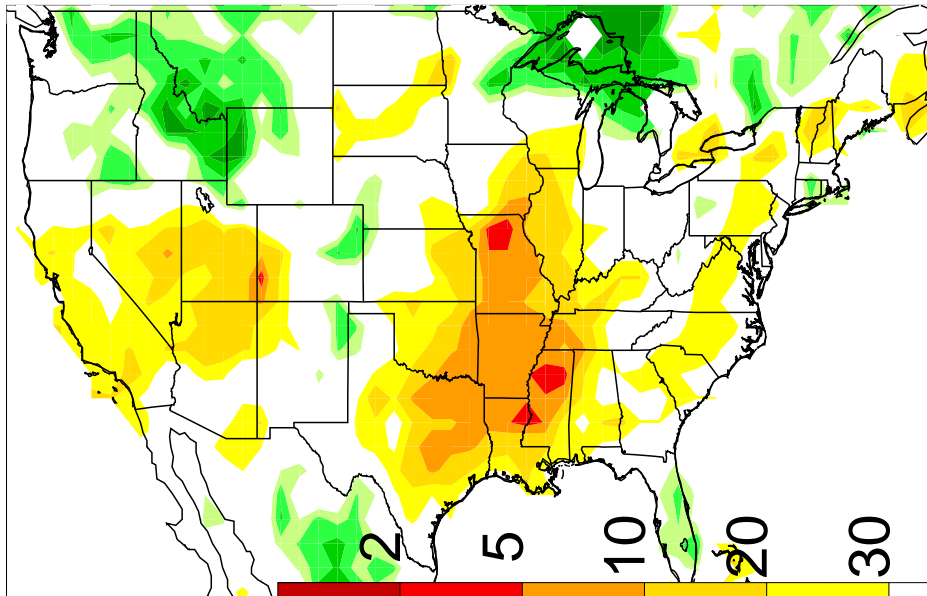
Soil moisture percentile from NASA GEOS-5 f2\_5ssn forecast system  
Initial Conditions: 02 Dec 2017

Forecast: 01 Jan 2018

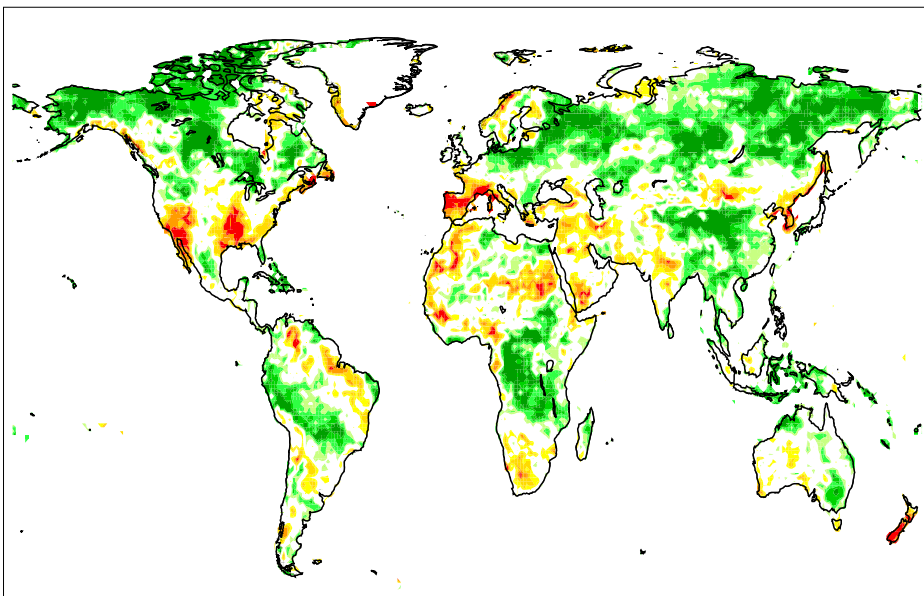


Forecast: 01 Feb 2018

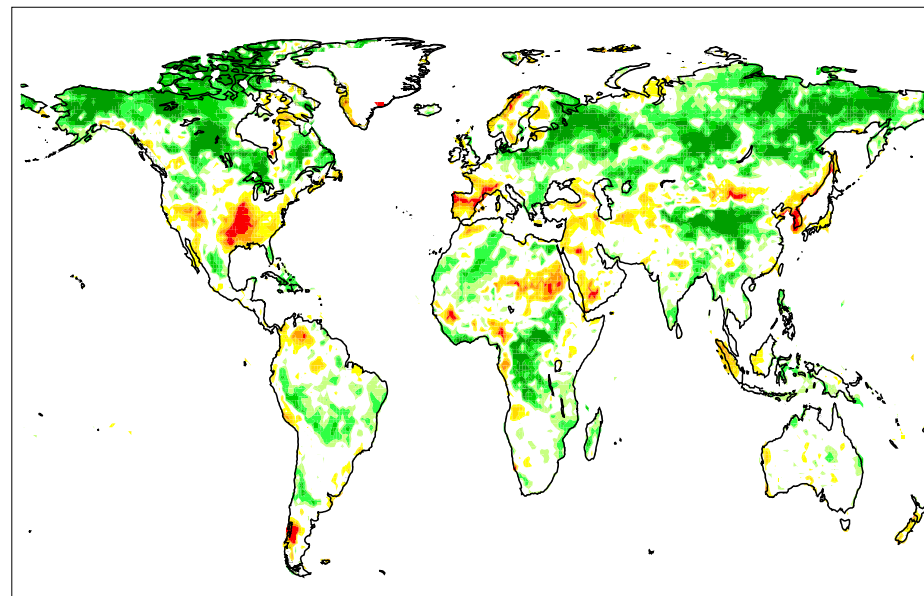
Forecast: 01 Mar 2018



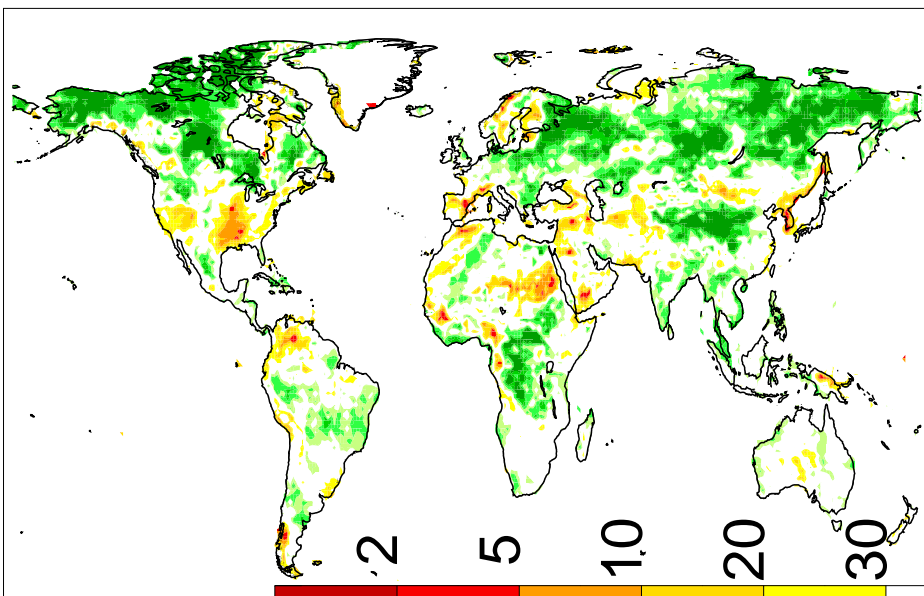
Initial Conditions: 02 Dec 2017



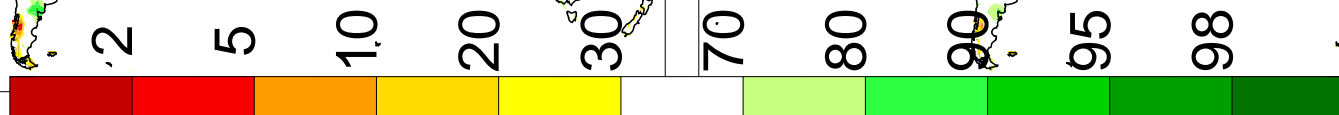
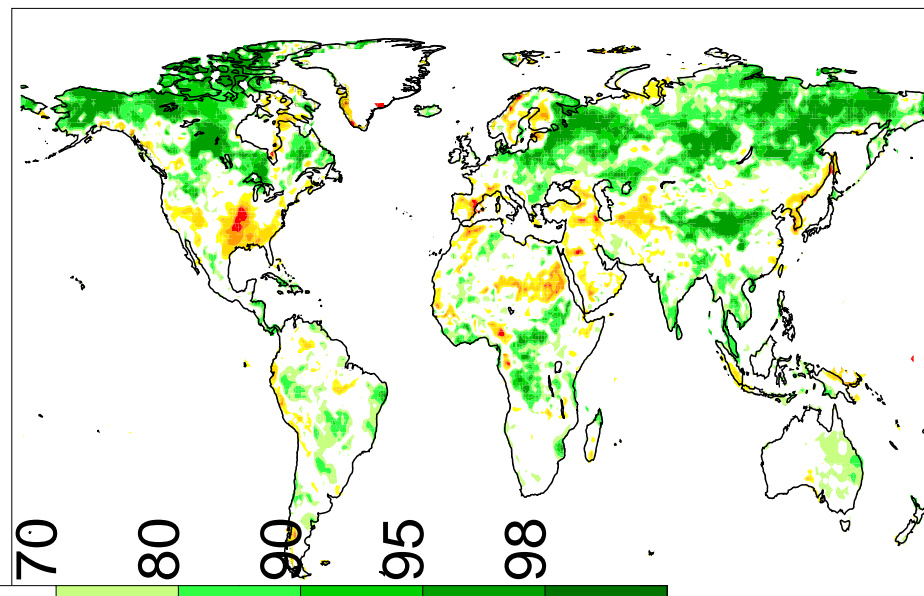
Forecast: 01 Jan 2018



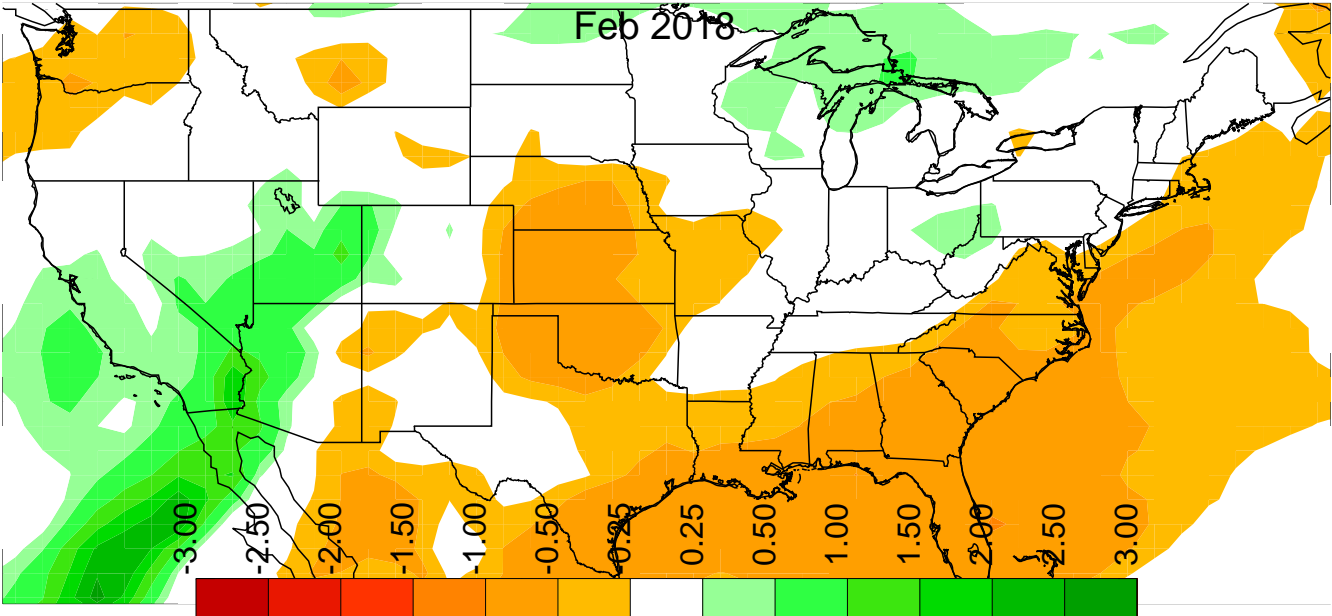
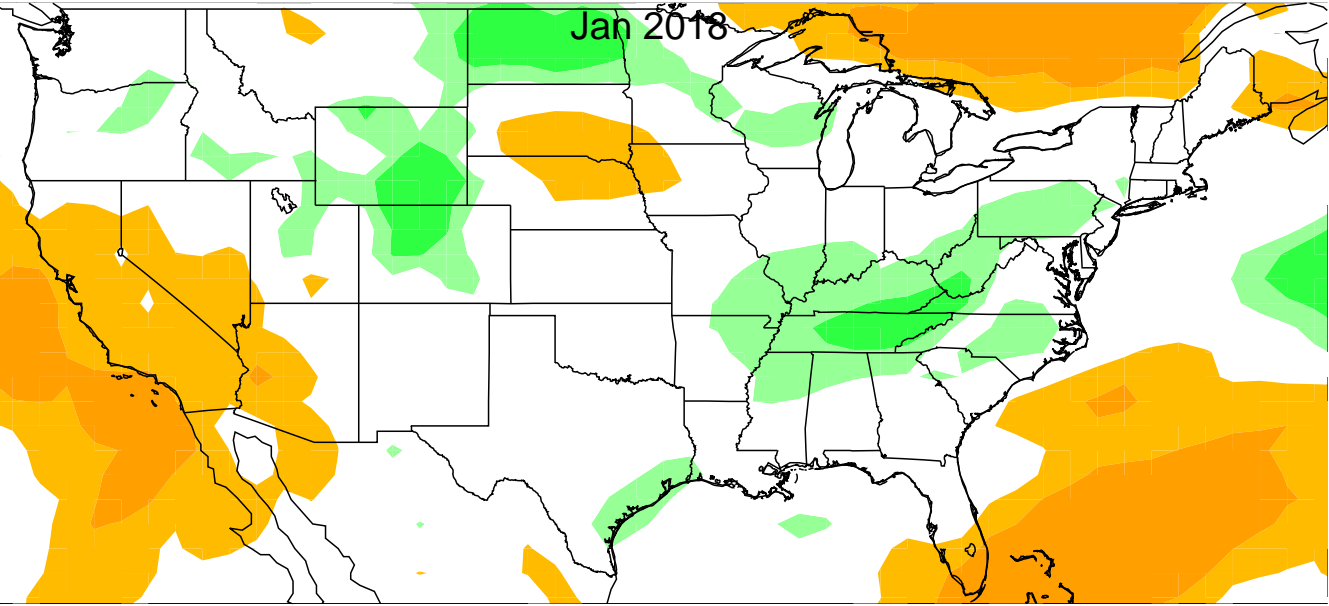
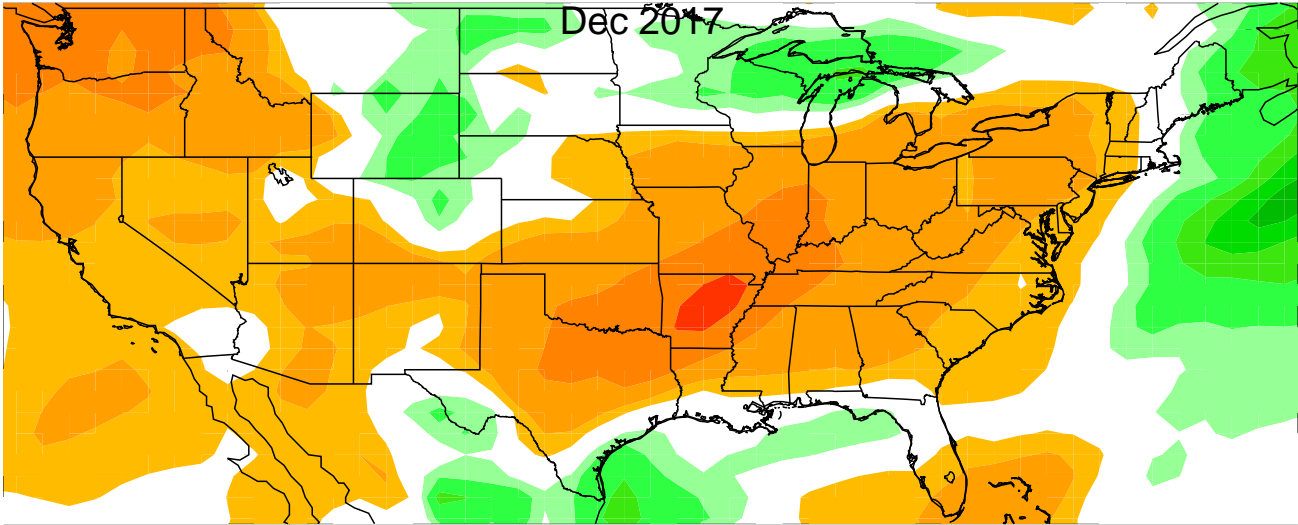
Forecast: 01 Feb 2018



Forecast: 01 Mar 2018

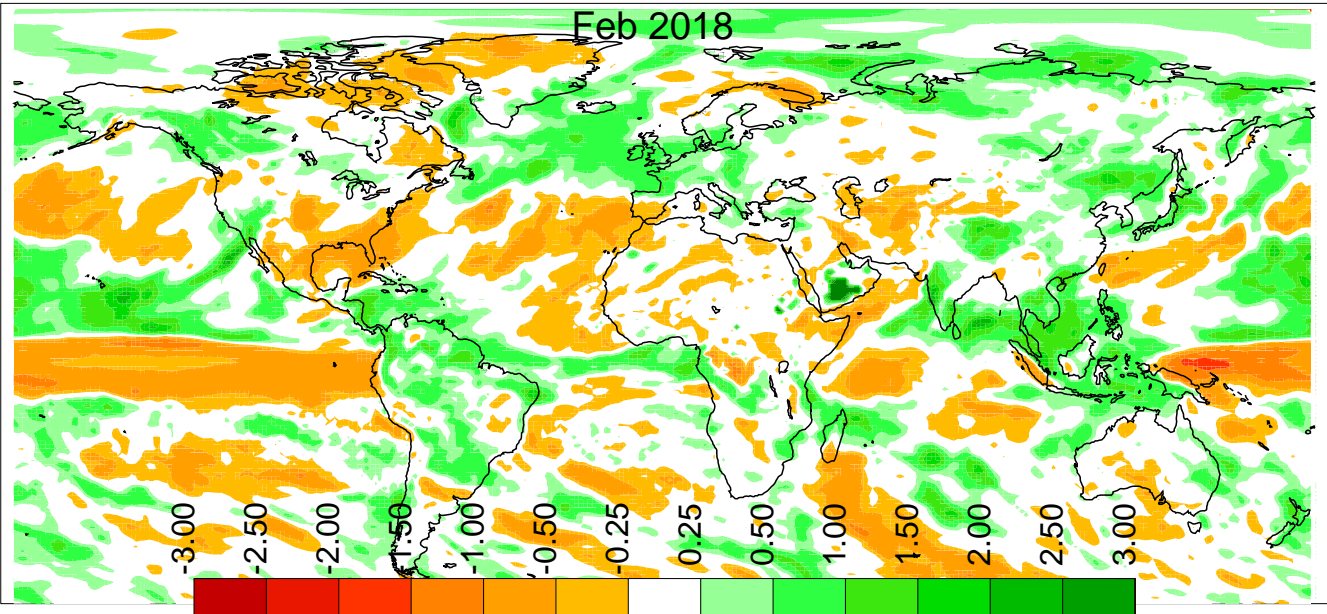
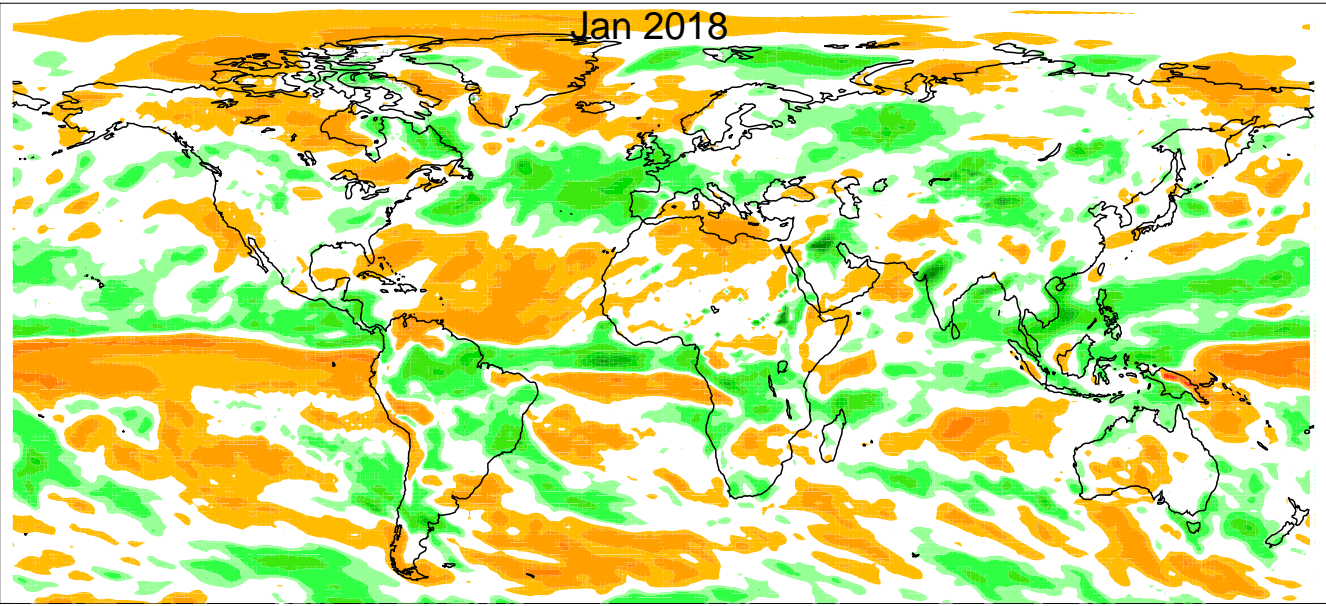
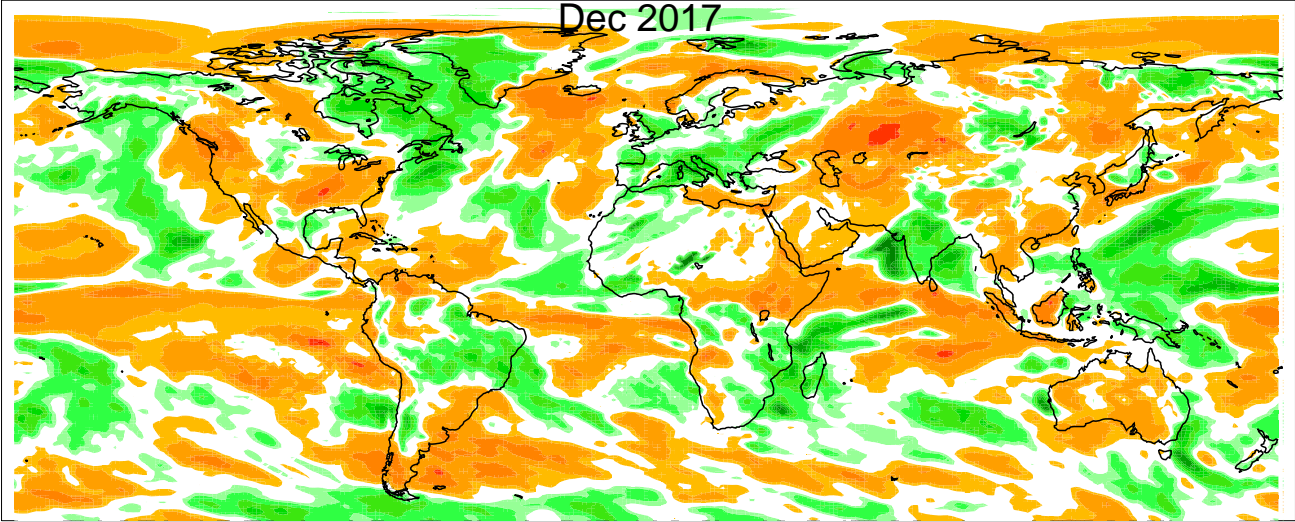


# NASA GEOS-5 PRECTOT forecast anomaly



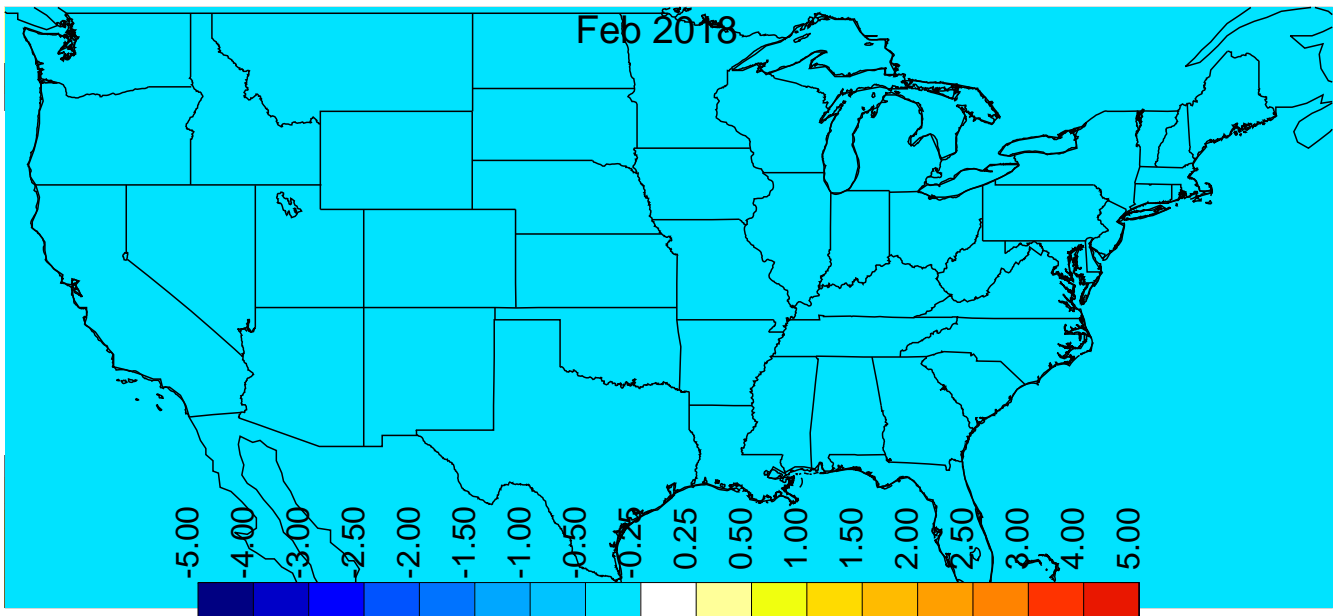
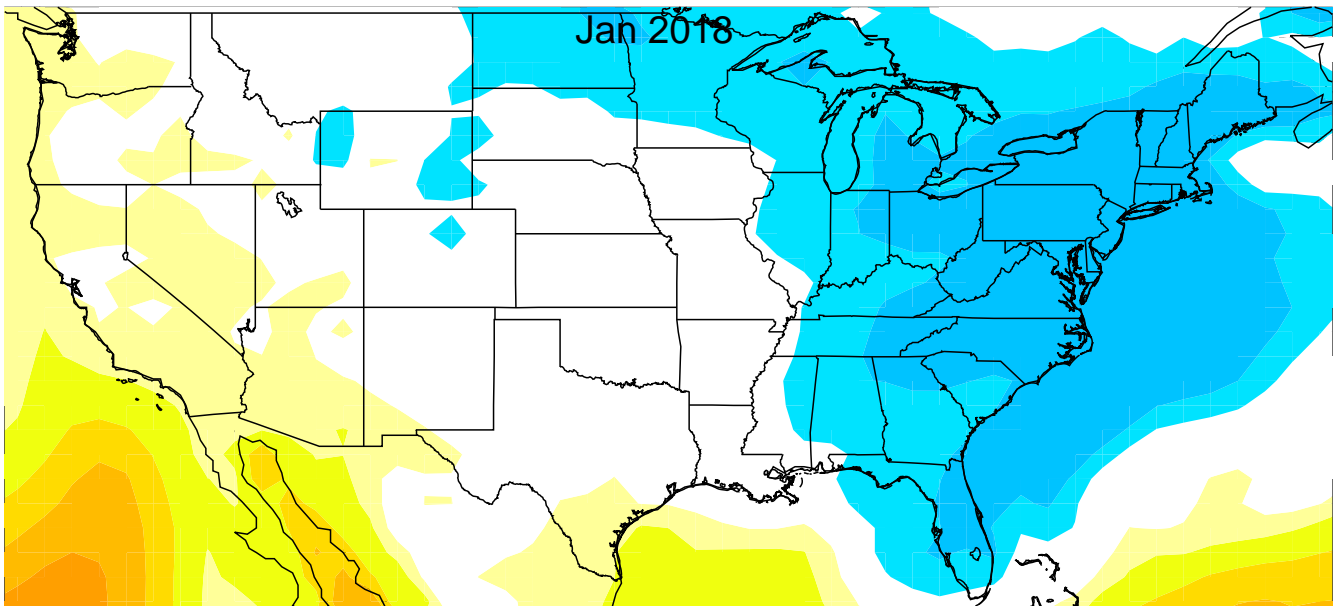
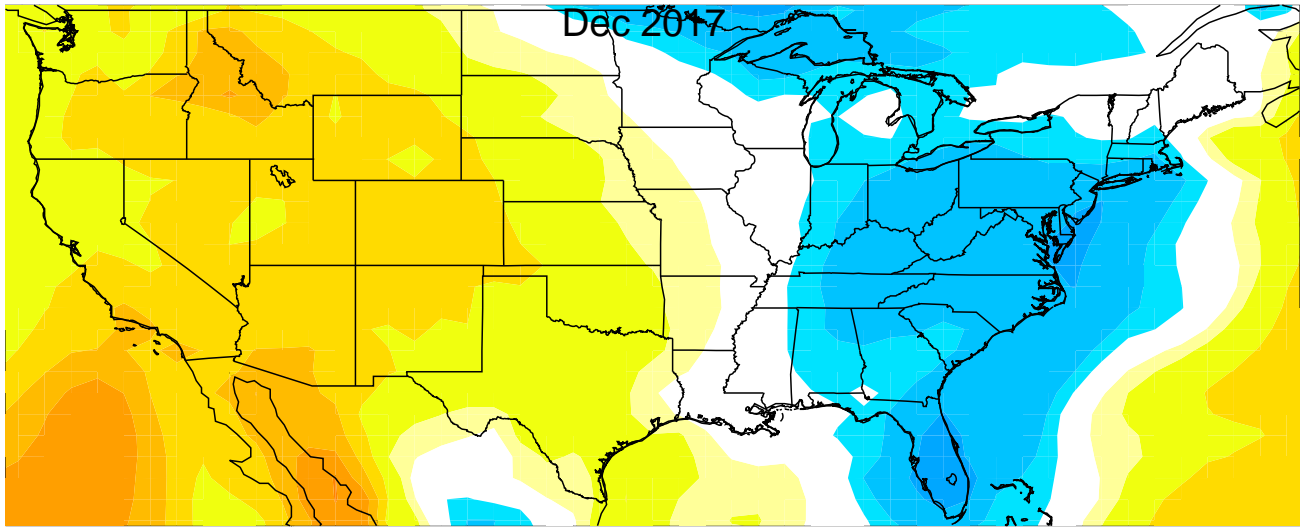


# NASA GEOS-5 PRECTOT forecast anomaly





# NASA GEOS-5 T2M forecast anomaly



# NASA GEOS-5 T2M forecast anomaly

